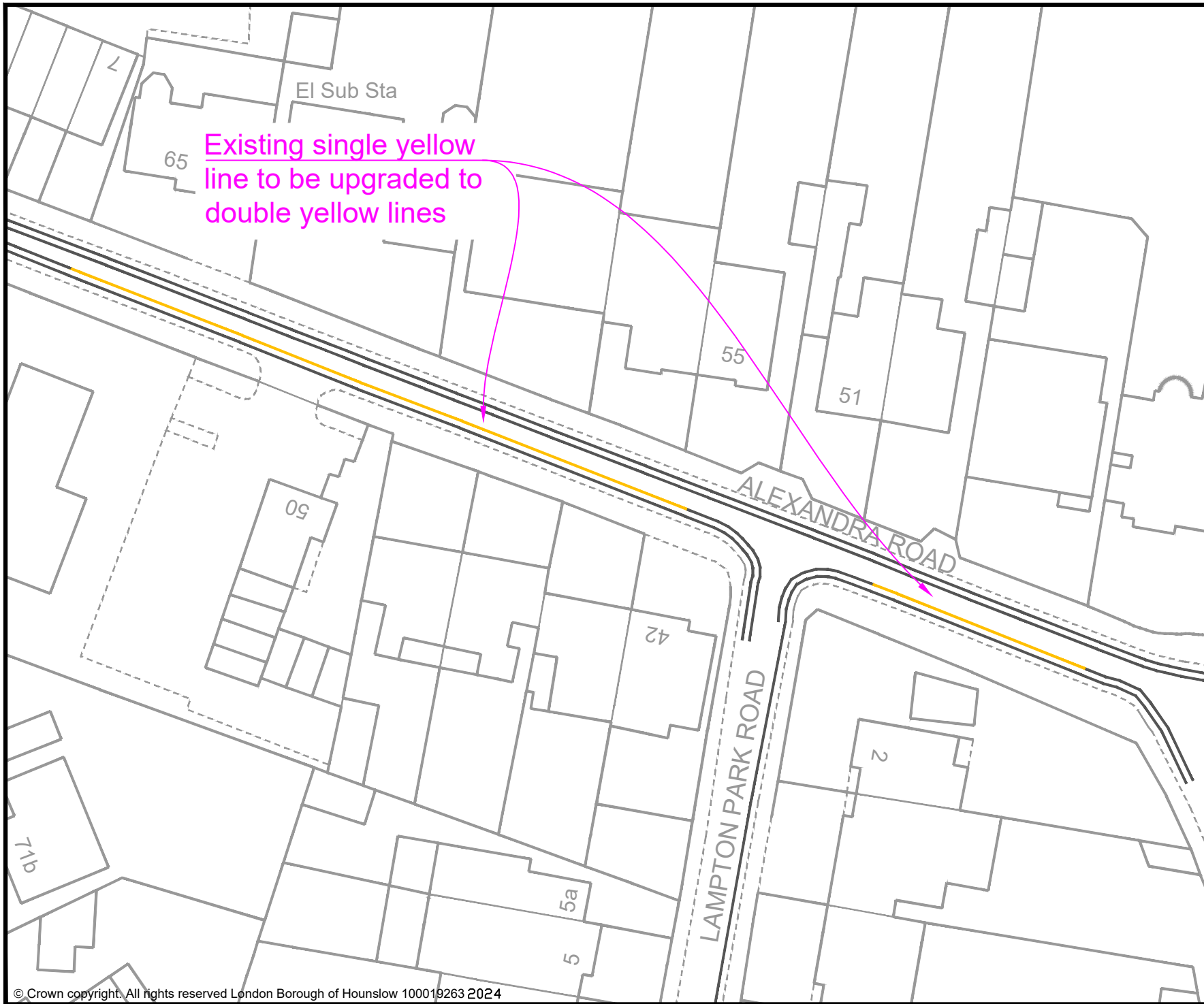













© Crown copyright. All rights reserved London Borough of Hounslow 100019263 2024

Drawing Status		PROPOSED			Project		WAITING RESTRICTIONS ROUND 9		Jefferson Nwokoema Assistant Director of Traffic, Transport & Parking Hounslow House, 7 Bath Road, Hounslow, TW3 3EB		
Drawn	AN	Approved	AH	Date	FEB 2024	Scale	1:500	Size	A4	Drawing Title	Client
Rev	-	Date	-	Description	-	Rev	-	ALEXANDRA GARDENS, CHISWICK			



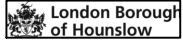

Existing single yellow line to be upgraded to double yellow lines

KEY

-  PROPOSED 'AT ANY TIME' DOUBLE YELLOW LINES
-  PROPOSED SINGLE YELLOW LINE
-  EXISTING 'AT ANY TIME' DOUBLE YELLOW LINES
-  EXISTING SINGLE YELLOW LINE
-  EXISTING RED ROUTE PARKING CONTROLS
-  EXISTING PERMIT PARKING BAY
-  EXISTING 'PAY TO PARK' & PERMIT PARKING BAY
-  EXISTING 'PAY TO PARK' PARKING BAY
-  EXISTING 'BLUE BADGE' PARKING BAY
-  EXISTING BUS STOP CLEARWAY
-  POST LOCATION / SIGN SCHEDULE NUMBER

Rev	Date	Description

Jefferson Nwoko
 Assistant Director of Traffic, Transport & Parking
 Hounslow House, 7 Bath Road,
 Hounslow, TW3 3EB

Client  

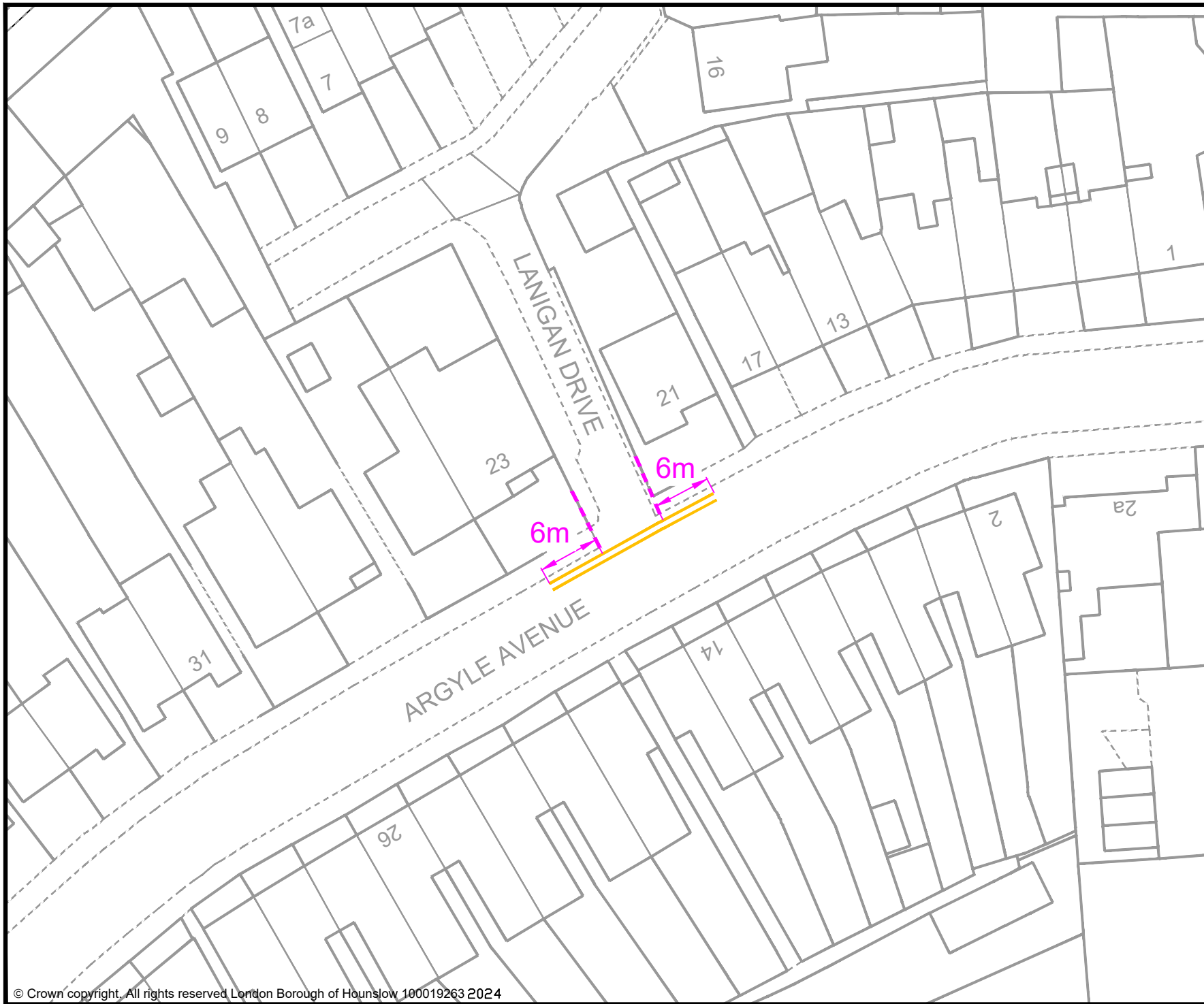
Project
 WAITING RESTRICTIONS ROUND 9

Drawing Title
 ALEXANDRA ROAD, HOUNSLOW

Drawing Status
 PROPOSED

Drawn	Approved	Date	Scale	Size
AN	AH	FEB 2024	1:500	A4

Dwg No	Rev
-	-



KEY

- PROPOSED 'AT ANY TIME' DOUBLE YELLOW LINES
- PROPOSED SINGLE YELLOW LINE
- EXISTING 'AT ANY TIME' DOUBLE YELLOW LINES
- EXISTING SINGLE YELLOW LINE
- EXISTING RED ROUTE PARKING CONTROLS
- EXISTING PERMIT PARKING BAY
- EXISTING 'PAY TO PARK' & PERMIT PARKING BAY
- EXISTING 'PAY TO PARK' PARKING BAY
- EXISTING 'BLUE BADGE' PARKING BAY
- EXISTING BUS STOP CLEARWAY
- POST LOCATION / SIGN SCHEDULE NUMBER

Rev	Date	Description

Jefferson Nwokoma
 Assistant Director of Traffic, Transport & Parking
 Hounslow House, 7 Bath Road,
 Hounslow, TW3 3EB

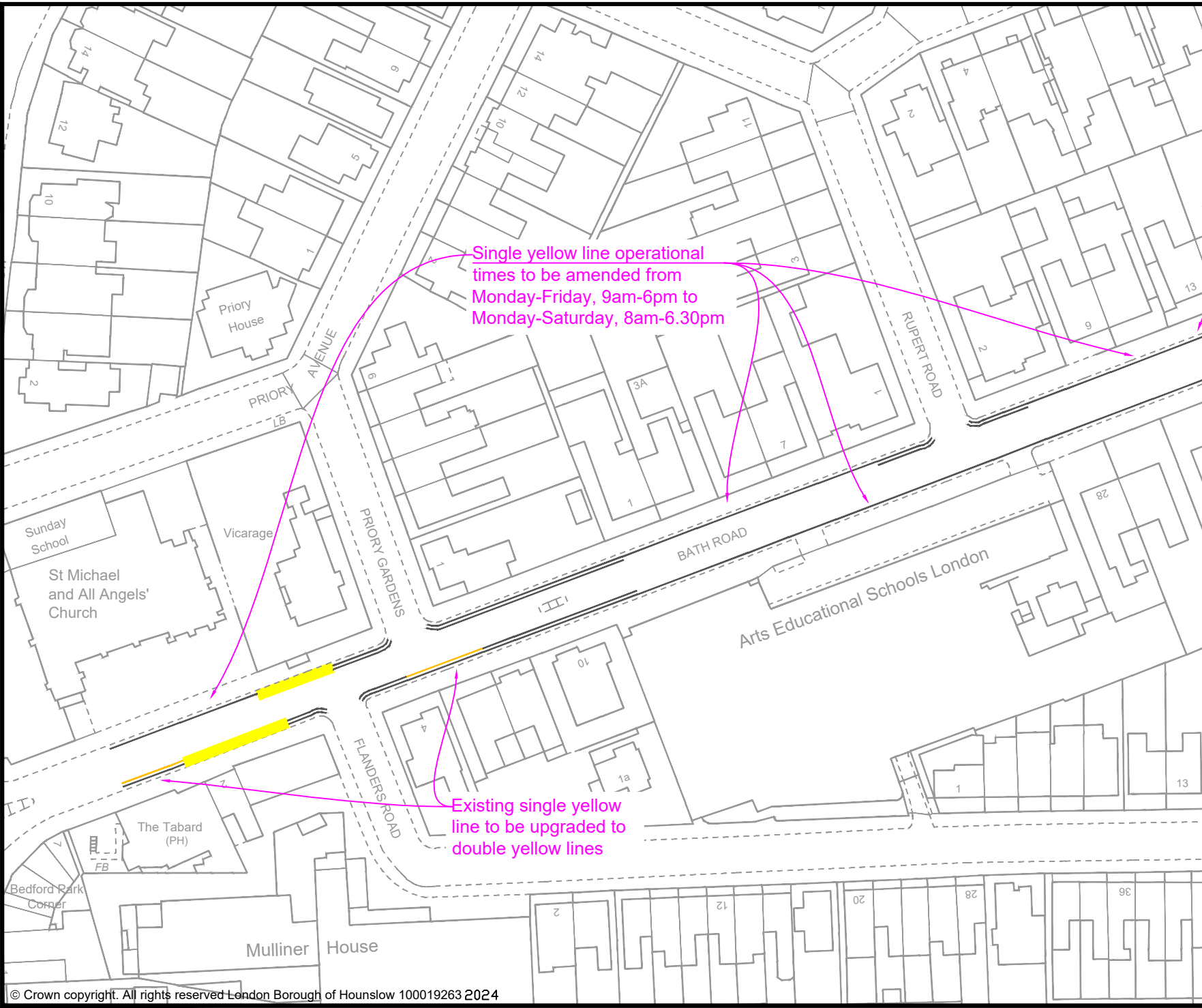
Client 	
------------	--












Project
 WAITING RESTRICTIONS ROUND 9

Drawing Title
 ARGYLE AVENUE, HOUNSLOW

Drawing Status
 PROPOSED

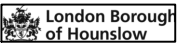

Drawn	Approved	Date	Scale	Size
AN	AH	FEB 2024	1:600	A4
Drg No		-		Rev
-		-		-



- KEY**
-  PROPOSED 'AT ANY TIME' DOUBLE YELLOW LINES
 -  PROPOSED SINGLE YELLOW LINE
 -  EXISTING 'AT ANY TIME' DOUBLE YELLOW LINES
 -  EXISTING SINGLE YELLOW LINE
 -  EXISTING RED ROUTE PARKING CONTROLS
 -  EXISTING PERMIT PARKING BAY
 -  EXISTING 'PAY TO PARK' & PERMIT PARKING BAY
 -  EXISTING 'PAY TO PARK' PARKING BAY
 -  EXISTING 'BLUE BADGE' PARKING BAY
 -  EXISTING BUS STOP CLEARWAY
 -  POST LOCATION / SIGN SCHEDULE NUMBER

Rev	Date	Description

Jefferson Nwokoma
 Assistant Director of Traffic, Transport & Parking
 Hounslow House, 7 Bath Road,
 Hounslow, TW9 3EB

Client  

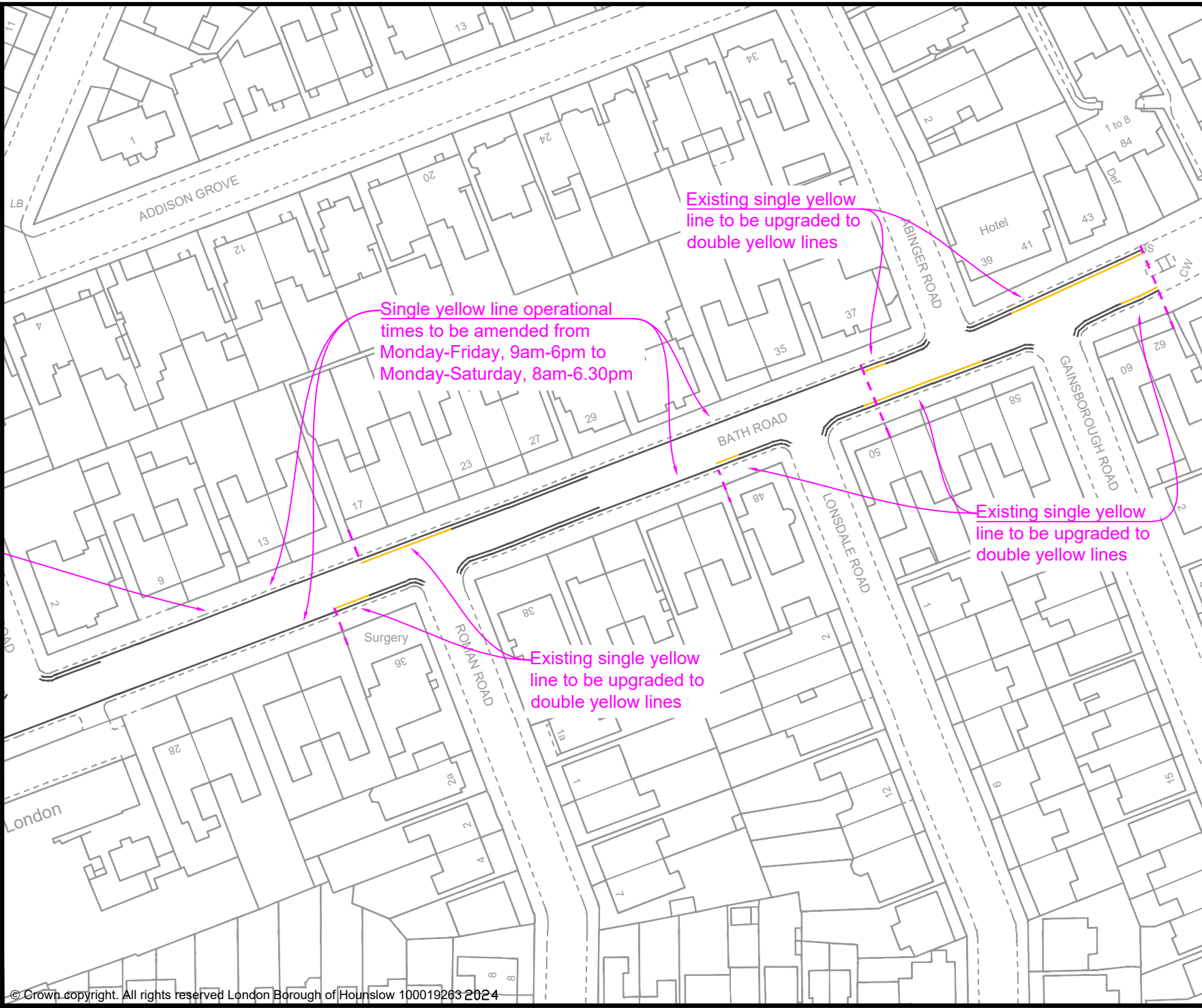
Project
 WAITING RESTRICTIONS ROUND 9












Drawing Title
 BATH ROAD (WEST), CHISWICK

Drawing Status
 PROPOSED

Drawn	Approved	Date	Scale	Size
AN	AH	FEB 2024	1:1000	A4

Dwg No	Rev
-	-



- KEY**
-  PROPOSED 'AT ANY TIME' DOUBLE YELLOW LINES
 -  PROPOSED SINGLE YELLOW LINE
 -  EXISTING 'AT ANY TIME' DOUBLE YELLOW LINES
 -  EXISTING SINGLE YELLOW LINE
 -  EXISTING RED ROUTE PARKING CONTROLS
 -  EXISTING PERMIT PARKING BAY
 -  EXISTING 'PAY TO PARK' & PERMIT PARKING BAY
 -  EXISTING 'PAY TO PARK' PARKING BAY
 -  EXISTING 'BLUE BADGE' PARKING BAY
 -  EXISTING BUS STOP CLEARWAY
 -  POST LOCATION / SIGN SCHEDULE NUMBER

Rev	Date	Description

Jefferson Nwokoma
 Assistant Director of Traffic, Transport & Parking
 Hounslow House, 7 Bath Road,
 Hounslow, TW3 3EB

Client



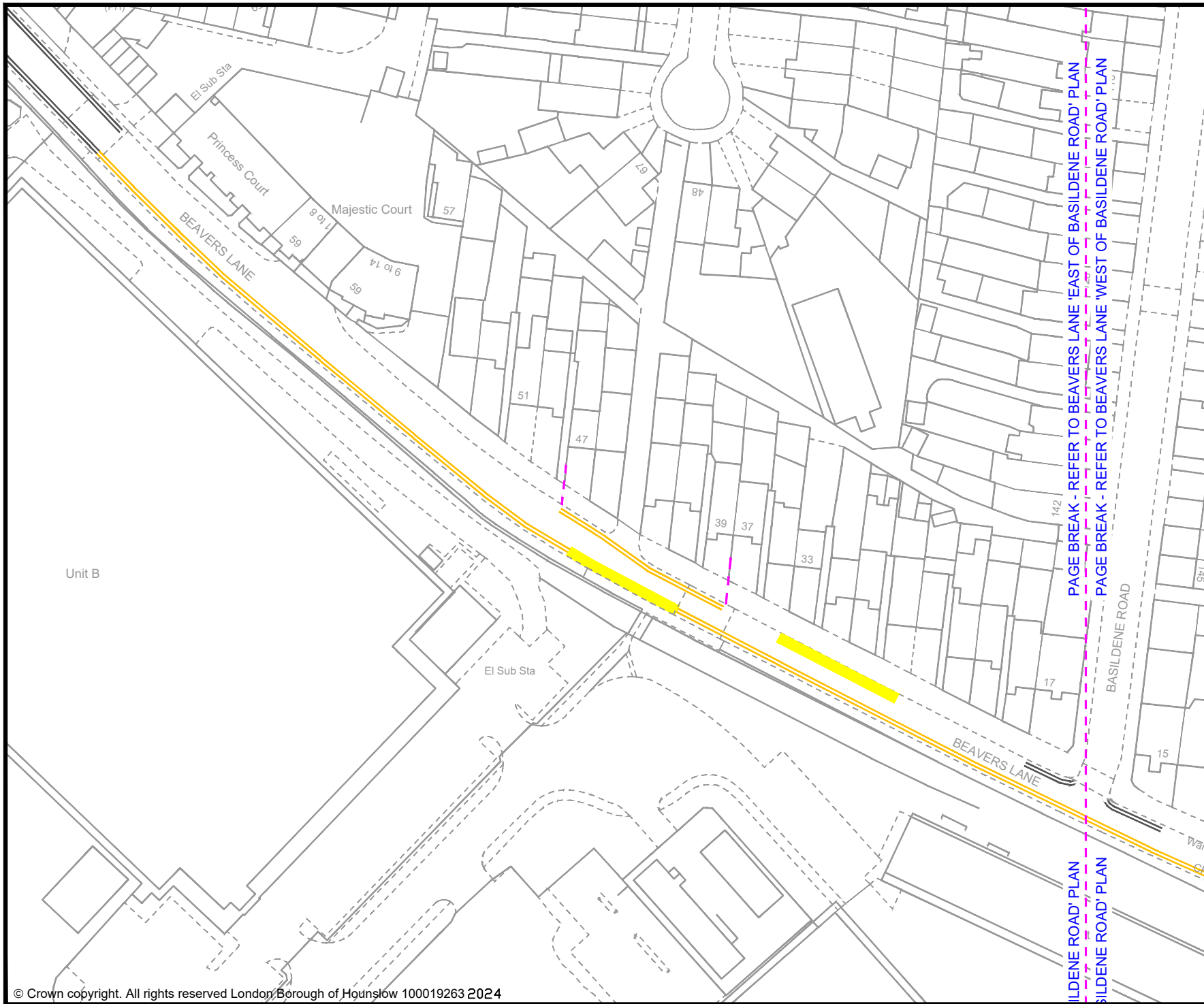

Project
 WAITING RESTRICTIONS ROUND 9

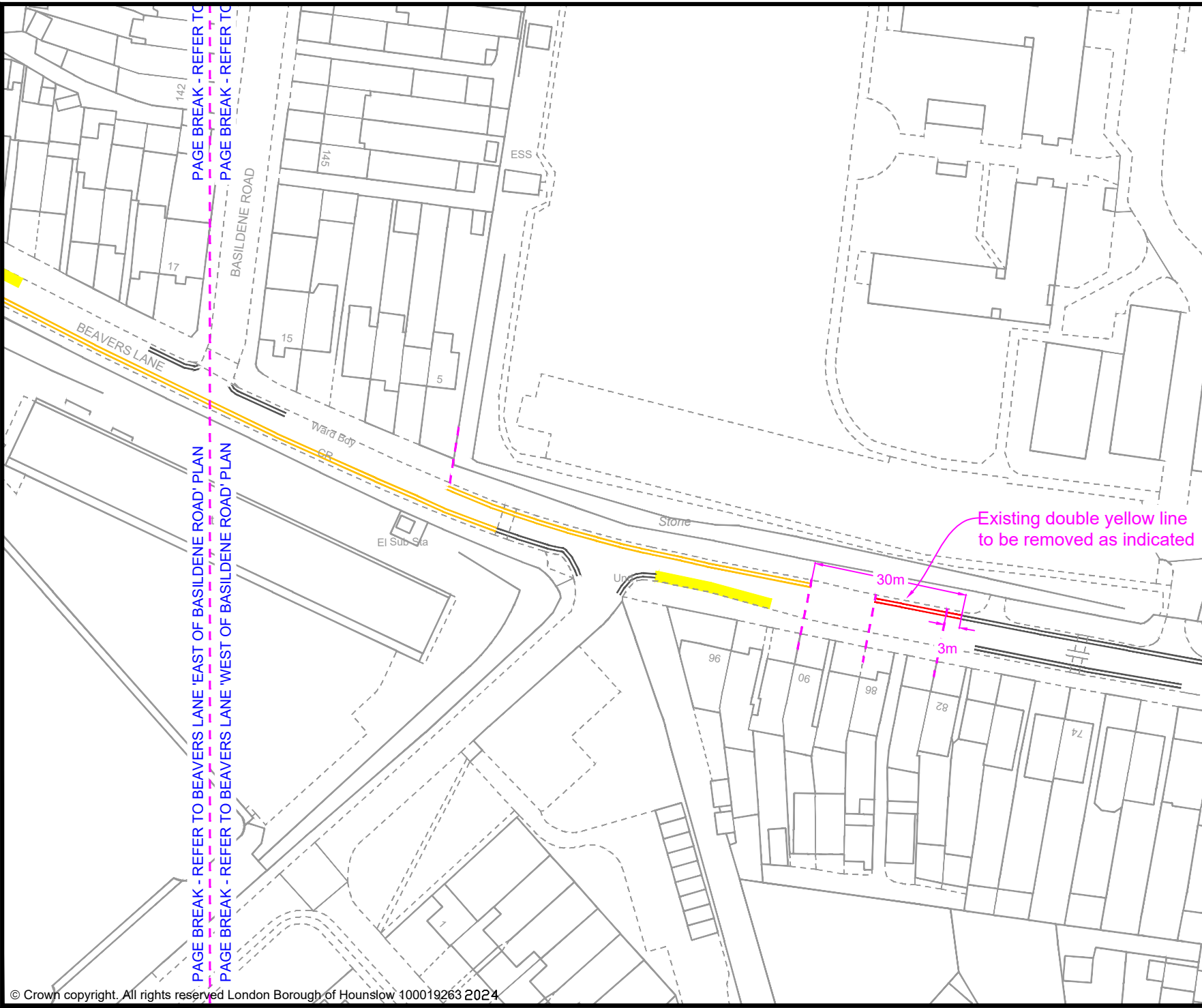
Drawing Title
 BATH ROAD (EAST), CHISWICK

Drawing Status
 PROPOSED

Drawn	Approved	Date	Scale	Size
AN	AH	FEB 2024	1:750	A4

Dwg No	Rev
-	-





PAGE BREAK - REFER TO 'EAST OF BASILDENE ROAD' PLAN
 PAGE BREAK - REFER TO 'WEST OF BASILDENE ROAD' PLAN



- KEY**
- PROPOSED 'AT ANY TIME' DOUBLE YELLOW LINES
 - PROPOSED SINGLE YELLOW LINE
 - EXISTING 'AT ANY TIME' DOUBLE YELLOW LINES
 - EXISTING SINGLE YELLOW LINE
 - EXISTING RED ROUTE PARKING CONTROLS
 - EXISTING PERMIT PARKING BAY
 - EXISTING 'PAY TO PARK' & PERMIT PARKING BAY
 - EXISTING 'PAY TO PARK' PARKING BAY
 - EXISTING 'BLUE BADGE' PARKING BAY
 - EXISTING BUS STOP CLEARWAY
 - POST LOCATION / SIGN SCHEDULE NUMBER

Existing double yellow line to be removed as indicated

Rev	Date	Description

Jefferson Nwokoma
 Assistant Director of Traffic, Transport & Parking
 Hounslow House, 7 Bath Road,
 Hounslow, TW3 3EB

Client

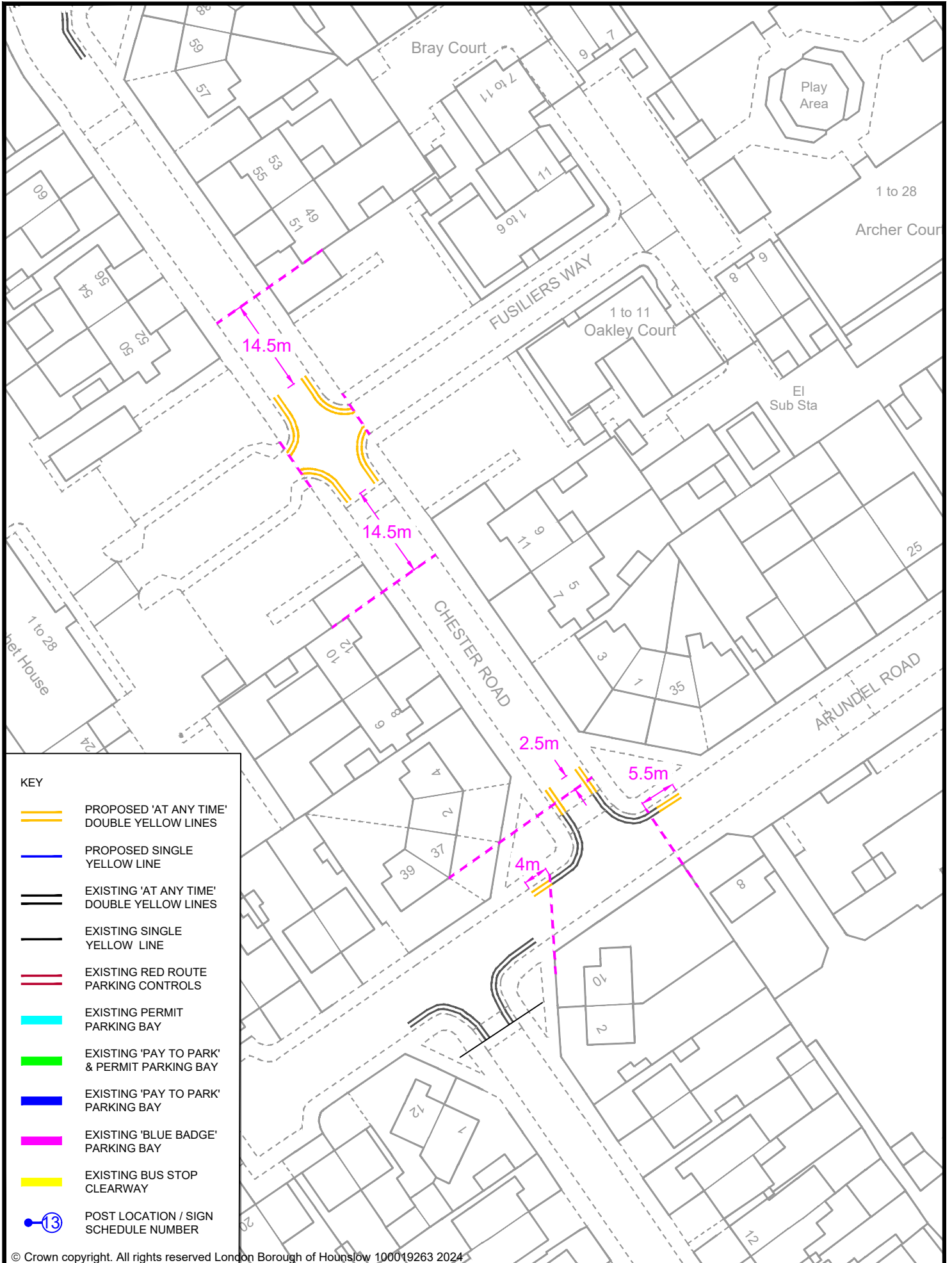
Project
 WAITING RESTRICTIONS ROUND 9

Drawing Title
 BEAVERS LANE (EAST OF BASILDENE ROAD), HOUNSLOW

Drawing Status
 PROPOSED

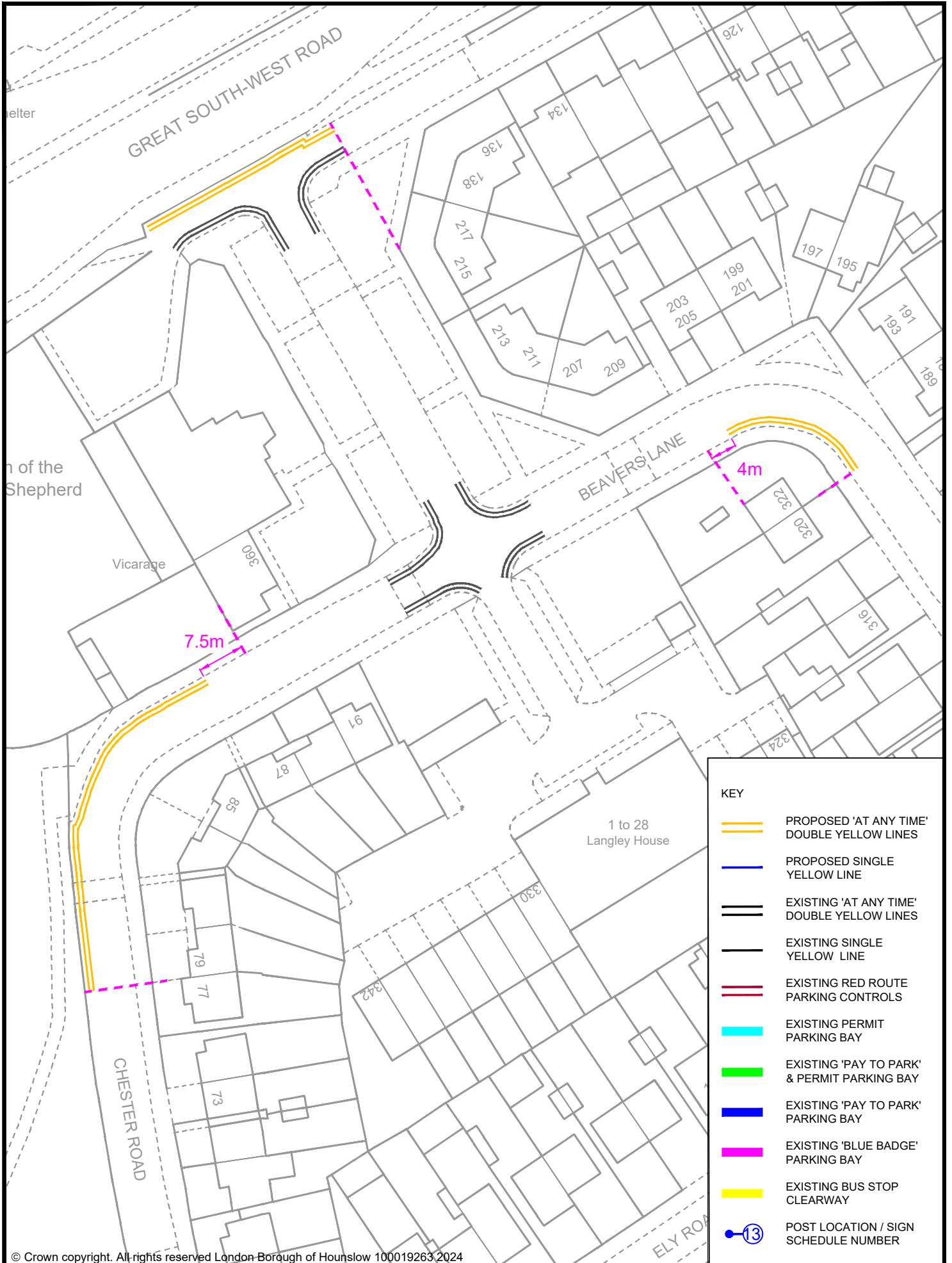
Drawn	Approved	Date	Scale	Size
AN	AH	FEB 2024	1:1000	A4

Dwg No	Rev
-	-



© Crown copyright. All rights reserved London Borough of Hounslow 100019263 2024

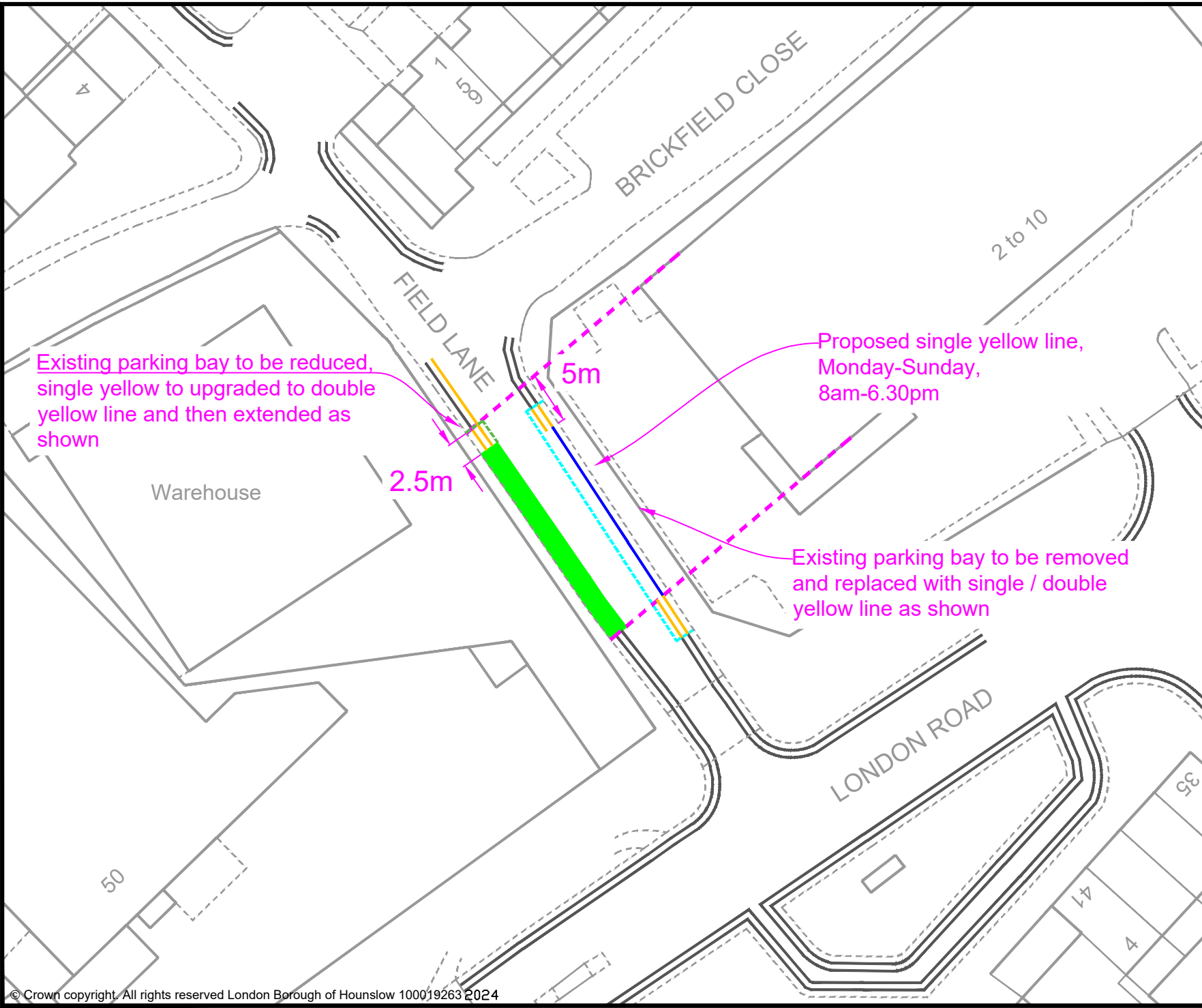
Drawing Status		PROPOSED			Project		WAITING RESTRICTIONS ROUND 9		Jefferson Nwokeoma Assistant Director of Traffic, Transport & Parking Hounslow House, 7 Bath Road, Hounslow, TW3 3EB	
Drawn	Approved	Date	Scale	Size	Drawing Title		Client			
AN	AH	FEB 2024	1:750	A4	CHESTER ROAD (ARUNDEL ROAD), HOUNSLOW		London Borough of Hounslow			
Rev	Date	Description		Dwg No	Rev					














KEY	
	PROPOSED 'AT ANY TIME' DOUBLE YELLOW LINES
	PROPOSED SINGLE YELLOW LINE
	EXISTING 'AT ANY TIME' DOUBLE YELLOW LINES
	EXISTING SINGLE YELLOW LINE
	EXISTING RED ROUTE PARKING CONTROLS
	EXISTING PERMIT PARKING BAY
	EXISTING 'PAY TO PARK' & PERMIT PARKING BAY
	EXISTING 'PAY TO PARK' PARKING BAY
	EXISTING 'BLUE BADGE' PARKING BAY
	EXISTING BUS STOP CLEARWAY
	POST LOCATION / SIGN SCHEDULE NUMBER

© Crown copyright. All rights reserved London Borough of Hounslow 100019263.2024

Drawing Status		PROPOSED				Project		WAITING RESTRICTIONS ROUND 9		Jefferson Nwokoema Assistant Director of Traffic, Transport & Parking Hounslow House, 7 Bath Road, Hounslow, TW3 3EB	
Drawn	AN	Approved	AH	Date	FEB 2024	Scale	1:750	Size	A4	Drawing Title	
Drg No		-		-		-		-		Client	
-		-		-		-		-			
Rev	Date	Description									



- KEY**
-  PROPOSED 'AT ANY TIME' DOUBLE YELLOW LINES
 -  PROPOSED SINGLE YELLOW LINE
 -  EXISTING 'AT ANY TIME' DOUBLE YELLOW LINES
 -  EXISTING SINGLE YELLOW LINE
 -  EXISTING RED ROUTE PARKING CONTROLS
 -  EXISTING PERMIT PARKING BAY
 -  EXISTING 'PAY TO PARK' & PERMIT PARKING BAY
 -  EXISTING 'PAY TO PARK' PARKING BAY
 -  EXISTING 'BLUE BADGE' PARKING BAY
 -  EXISTING BUS STOP CLEARWAY
 -  POST LOCATION / SIGN SCHEDULE NUMBER

Existing parking bay to be reduced, single yellow to upgraded to double yellow line and then extended as shown

2.5m


5m

Proposed single yellow line, Monday-Sunday, 8am-6.30pm

Existing parking bay to be removed and replaced with single / double yellow line as shown

Rev	Date	Description

Jefferson Nwokoma
 Assistant Director of Traffic, Transport & Parking
 Hounslow House, 7 Bath Road,
 Hounslow, TW3 3EB

Client  

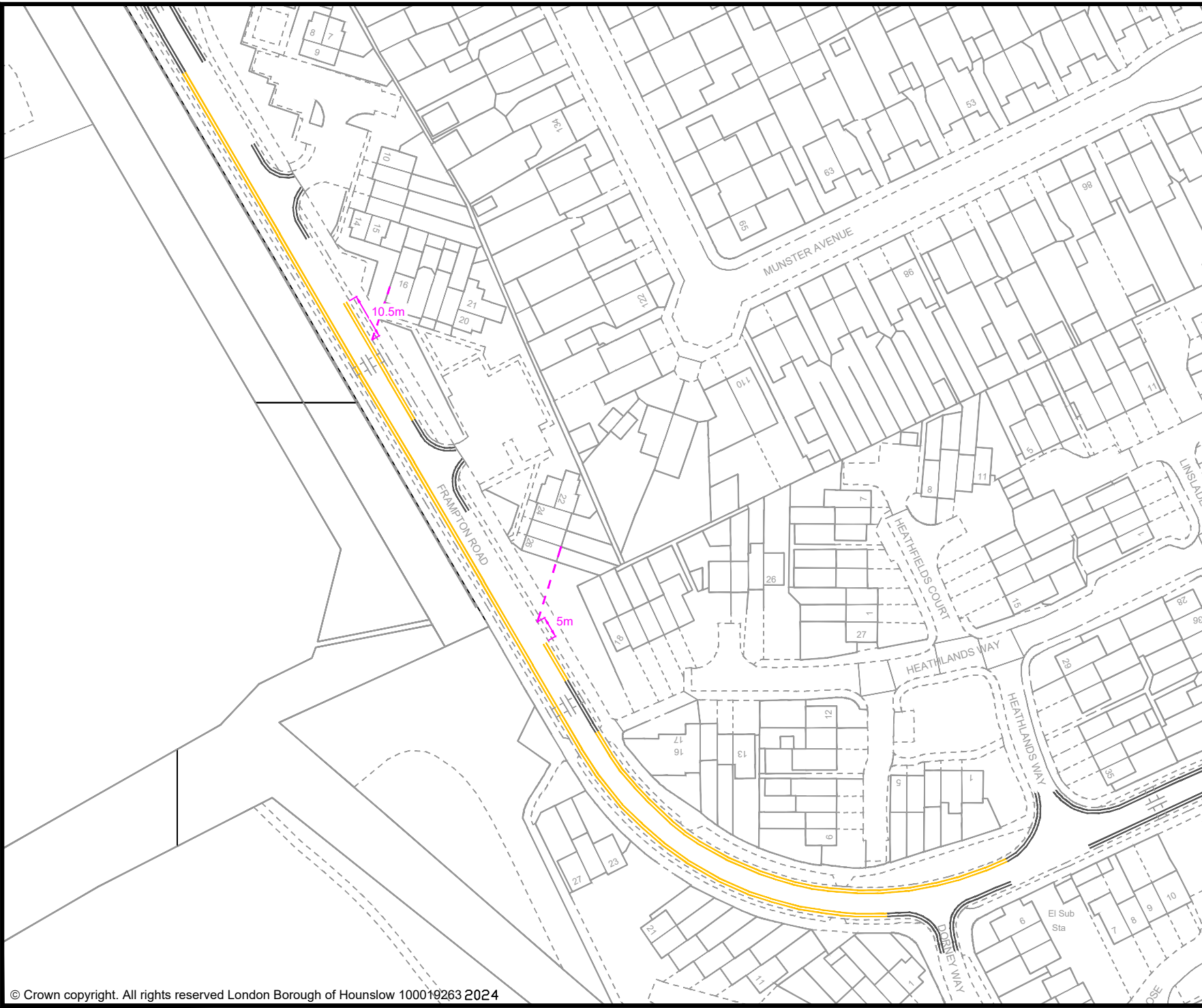
Project
 WAITING RESTRICTIONS ROUND 9

Drawing Title
 FIELD LANE, BRENTFORD

Drawing Status
 PROPOSED

Drawn	Approved	Date	Scale	Size
AN	AH	FEB 2024	1:500	A4

Dwg No	Rev
-	-



- KEY**
- PROPOSED 'AT ANY TIME' DOUBLE YELLOW LINES
 - PROPOSED SINGLE YELLOW LINE
 - EXISTING 'AT ANY TIME' DOUBLE YELLOW LINES
 - EXISTING SINGLE YELLOW LINE
 - EXISTING RED ROUTE PARKING CONTROLS
 - EXISTING PERMIT PARKING BAY
 - EXISTING 'PAY TO PARK' & PERMIT PARKING BAY
 - EXISTING 'PAY TO PARK' PARKING BAY
 - EXISTING 'BLUE BADGE' PARKING BAY
 - EXISTING BUS STOP CLEARWAY
 - POST LOCATION / SIGN SCHEDULE NUMBER

Rev	Date	Description

Jefferson Nwokoma
 Assistant Director of Traffic, Transport & Parking
 Hounslow House, 7 Bath Road,
 Hounslow, TW3 3EB

Client

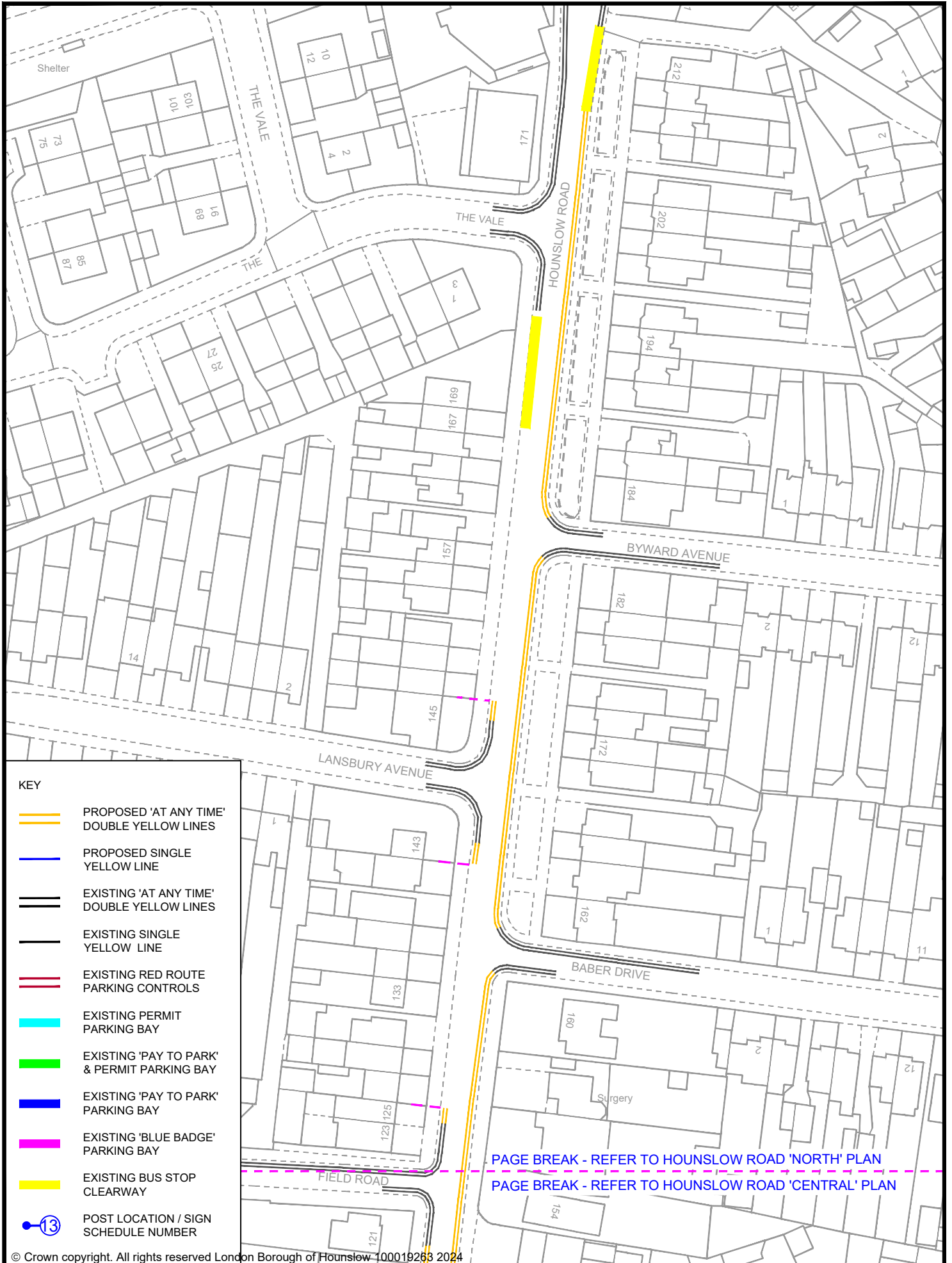
Project
 WAITING RESTRICTIONS ROUND 9

Drawing Title
 FRAMPTON ROAD (WEST), HOUNSLOW

Drawing Status
 PROPOSED

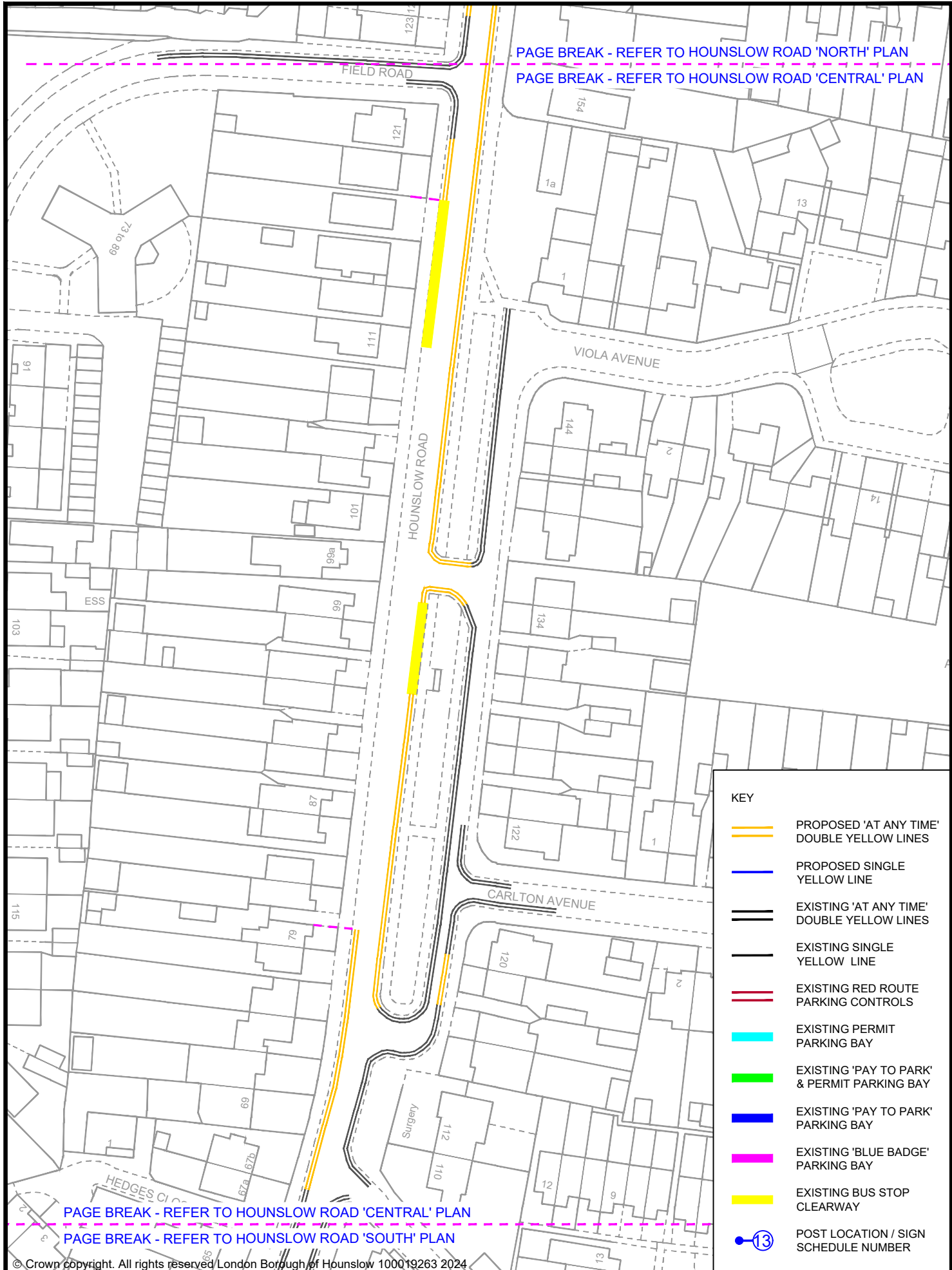
Drawn	Approved	Date	Scale	Size
AN	AH	FEB 2024	1:1200	A4

Drg No	Rev



© Crown copyright. All rights reserved London Borough of Hounslow 100019268 2024

Drawing Status		PROPOSED				Project		WAITING RESTRICTIONS ROUND 9		Jefferson Nwokoema Assistant Director of Traffic, Transport & Parking Hounslow House, 7 Bath Road, Hounslow, TW3 3EB	
Drawn	AN	Approved	AH	Date	FEB 2024	Scale	1:1000	Size	A4	Drawing Title	
										Client	
										London Borough of Hounslow	
Rev	Date	Description									



PAGE BREAK - REFER TO HOUNSLOW ROAD 'NORTH' PLAN

PAGE BREAK - REFER TO HOUNSLOW ROAD 'CENTRAL' PLAN

- KEY**
- PROPOSED 'AT ANY TIME' DOUBLE YELLOW LINES
 - PROPOSED SINGLE YELLOW LINE
 - EXISTING 'AT ANY TIME' DOUBLE YELLOW LINES
 - EXISTING SINGLE YELLOW LINE
 - EXISTING RED ROUTE PARKING CONTROLS
 - EXISTING PERMIT PARKING BAY
 - EXISTING 'PAY TO PARK' & PERMIT PARKING BAY
 - EXISTING 'PAY TO PARK' PARKING BAY
 - EXISTING 'BLUE BADGE' PARKING BAY
 - EXISTING BUS STOP CLEARWAY
 - POST LOCATION / SIGN SCHEDULE NUMBER

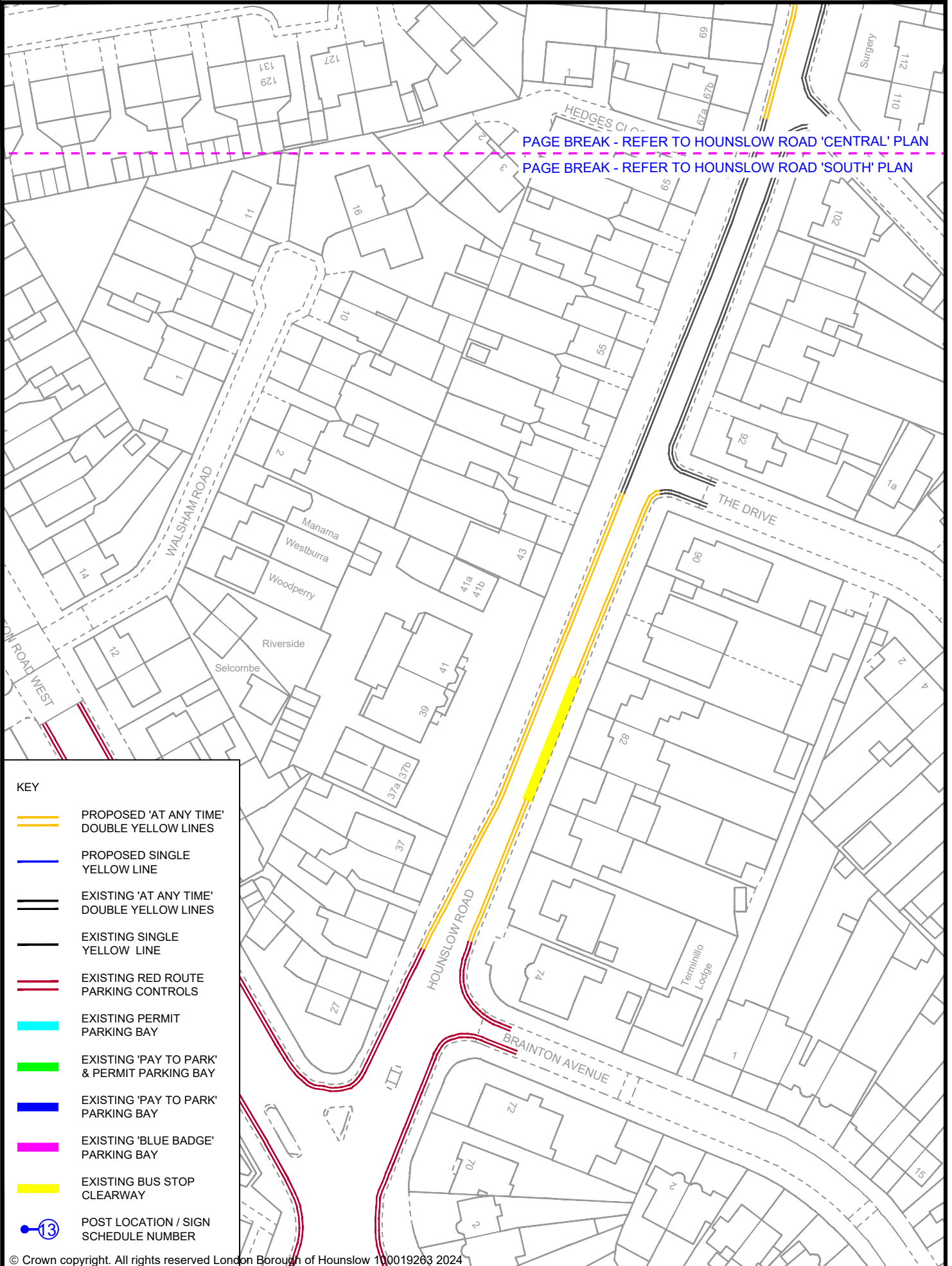
PAGE BREAK - REFER TO HOUNSLOW ROAD 'CENTRAL' PLAN

PAGE BREAK - REFER TO HOUNSLOW ROAD 'SOUTH' PLAN

© Crown copyright. All rights reserved London Borough of Hounslow 100019263 2024

		Drawing Status PROPOSED				Project WAITING RESTRICTIONS ROUND 9		Jefferson Nwokoema Assistant Director of Traffic, Transport & Parking Hounslow House, 7 Bath Road, Hounslow, TW3 3EB	
		Drawn AN	Approved AH	Date FEB 2024	Scale 1:1000	Size A4			
		Dwg No				Rev		Drawing Title HOUNSLOW ROAD (CENTRAL), FELTHAM	
								Client 	
Rev	Date	Description							

PAGE BREAK - REFER TO HOUNSLOW ROAD 'CENTRAL' PLAN
 PAGE BREAK - REFER TO HOUNSLOW ROAD 'SOUTH' PLAN

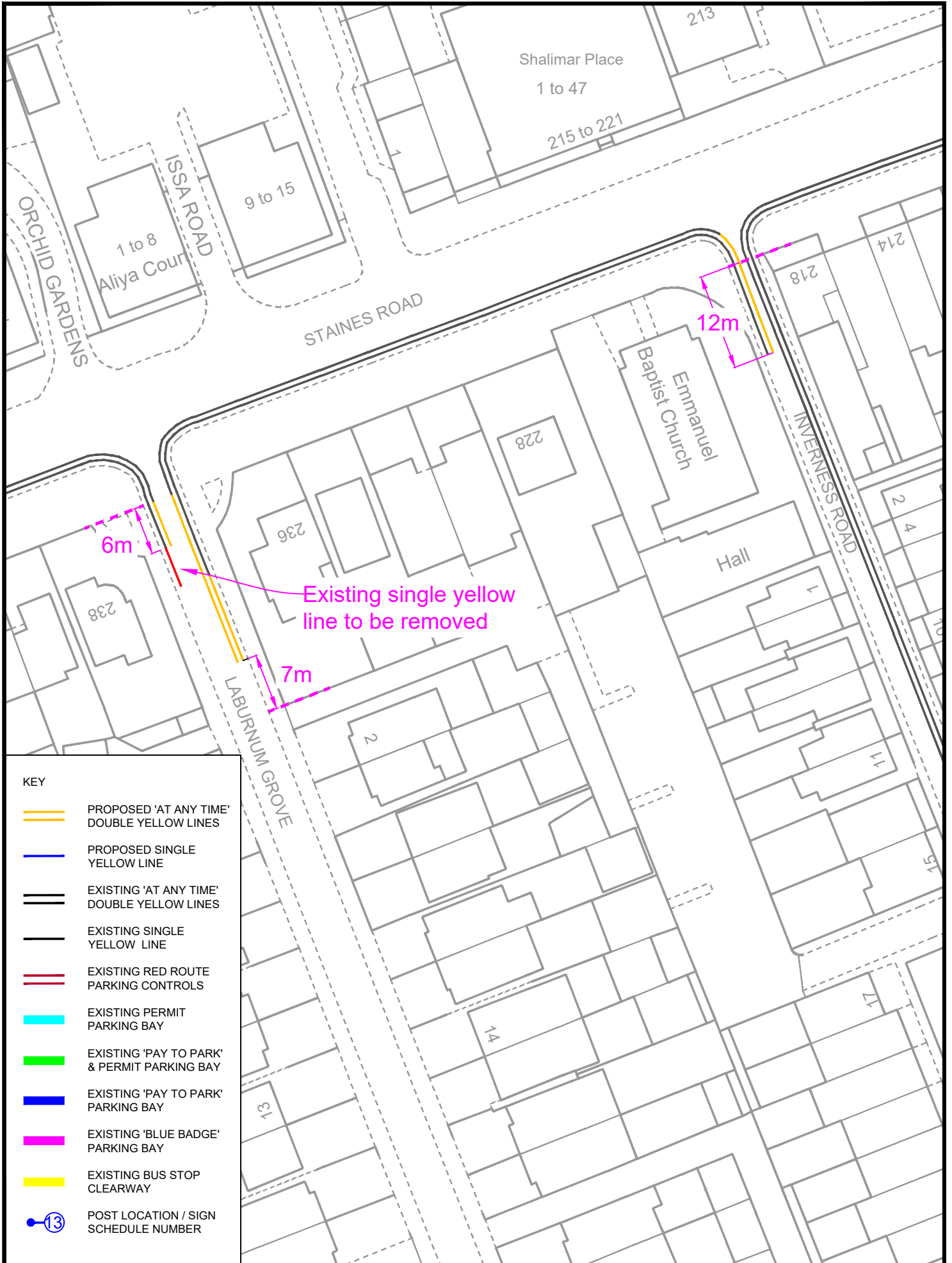


KEY

- PROPOSED 'AT ANY TIME' DOUBLE YELLOW LINES
- PROPOSED SINGLE YELLOW LINE
- EXISTING 'AT ANY TIME' DOUBLE YELLOW LINES
- EXISTING SINGLE YELLOW LINE
- EXISTING RED ROUTE PARKING CONTROLS
- EXISTING PERMIT PARKING BAY
- EXISTING 'PAY TO PARK' & PERMIT PARKING BAY
- EXISTING 'PAY TO PARK' PARKING BAY
- EXISTING 'BLUE BADGE' PARKING BAY
- EXISTING BUS STOP CLEARWAY
- POST LOCATION / SIGN SCHEDULE NUMBER

© Crown copyright. All rights reserved London Borough of Hounslow 100019263 2024

		Drawing Status PROPOSED				Project WAITING RESTRICTIONS ROUND 9		Jefferson Nwokoema Assistant Director of Traffic, Transport & Parking Hounslow House, 7 Bath Road, Hounslow, TW3 3EB	
Drawn AN	Approved AH	Date FEB 2024	Scale 1:1000	Size A4	Drawing Title HOUNSLOW ROAD (SOUTH), FELTHAM		Client 		
Rev		Date		Description		Dwg No		Rev	



KEY

-  PROPOSED 'AT ANY TIME' DOUBLE YELLOW LINES
-  PROPOSED SINGLE YELLOW LINE
-  EXISTING 'AT ANY TIME' DOUBLE YELLOW LINES
-  EXISTING SINGLE YELLOW LINE
-  EXISTING RED ROUTE PARKING CONTROLS
-  EXISTING PERMIT PARKING BAY
-  EXISTING 'PAY TO PARK' & PERMIT PARKING BAY
-  EXISTING 'PAY TO PARK' PARKING BAY
-  EXISTING 'BLUE BADGE' PARKING BAY
-  EXISTING BUS STOP CLEARWAY
-  POST LOCATION / SIGN SCHEDULE NUMBER

© Crown copyright. All rights reserved
 London Borough of Hounslow
 100019263 2024

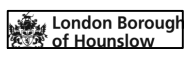
Drawing Status		PROPOSED	
Drawn	Approved	Date	Scale
AN	AH	FEB 2024	1:600
Size		A4	

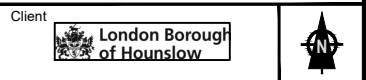
Project	WAITING RESTRICTIONS ROUND 9
Drawing Title	INVERNESS ROAD & LABURNUM GROVE, HOUNSLOW

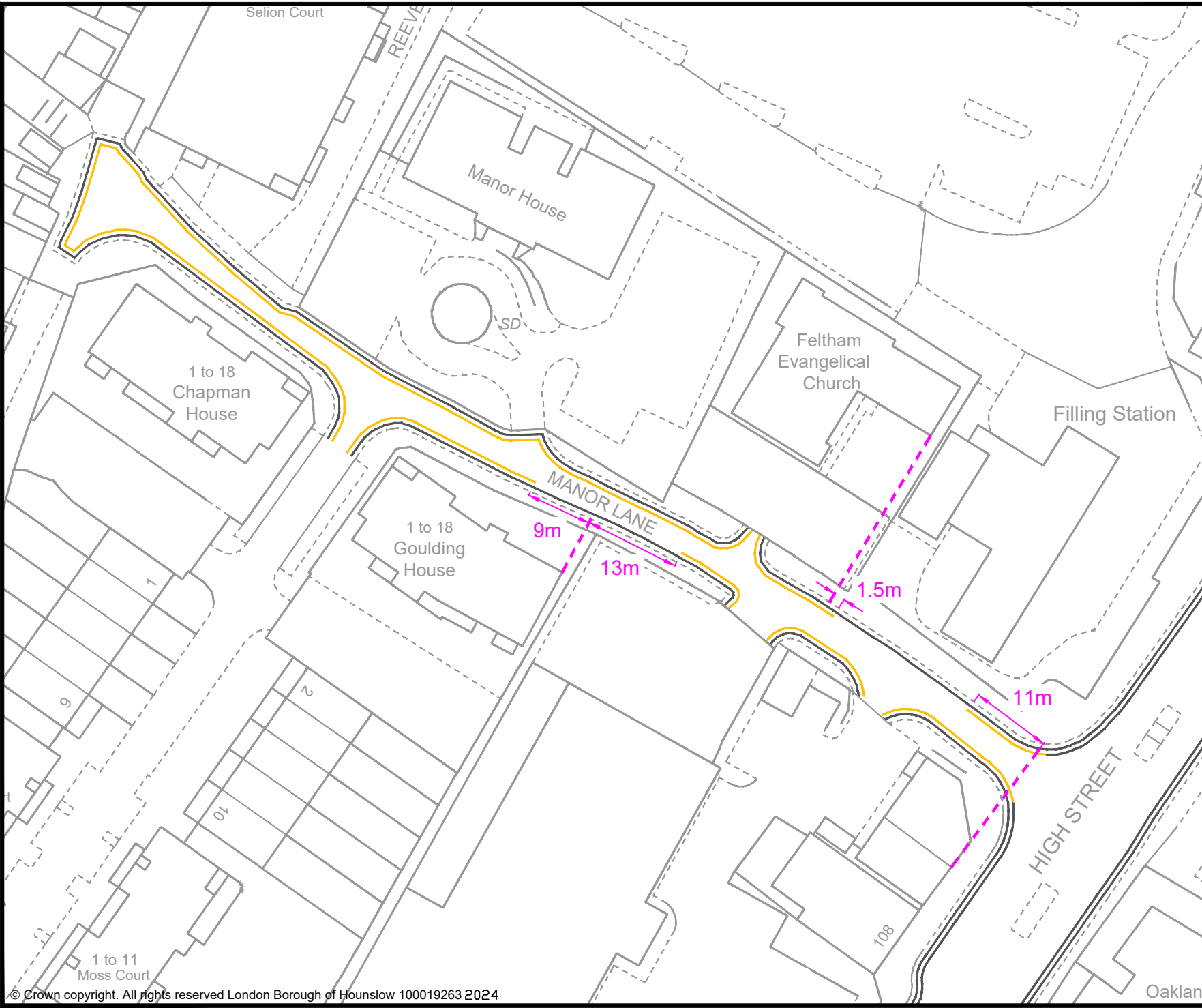
Jefferson Nwokoema
 Assistant Director of Traffic, Transport & Parking
 Hounslow House, 7 Bath Road,
 Hounslow, TW3 3EB

Rev	Date	Description

Dwg No	
Rev	

Client	
--------	---





- KEY**
- PROPOSED 'AT ANY TIME' DOUBLE YELLOW LINES
 - PROPOSED SINGLE YELLOW LINE
 - EXISTING 'AT ANY TIME' DOUBLE YELLOW LINES
 - EXISTING SINGLE YELLOW LINE
 - EXISTING RED ROUTE PARKING CONTROLS
 - EXISTING PERMIT PARKING BAY
 - EXISTING 'PAY TO PARK' & PERMIT PARKING BAY
 - EXISTING 'PAY TO PARK' PARKING BAY
 - EXISTING 'BLUE BADGE' PARKING BAY
 - EXISTING BUS STOP CLEARWAY
 - POST LOCATION / SIGN SCHEDULE NUMBER

Rev	Date	Description

Jefferson Nwokoma
 Assistant Director of Traffic, Transport & Parking
 Hounslow House, 7 Bath Road,
 Hounslow, TW3 3EB

Client 	
------------	--

Project
 WAITING RESTRICTIONS ROUND 9

Drawing Title
 MANOR LANE, FELTHAM

Drawing Status
 PROPOSED

Drawn	Approved	Date	Scale	Size
AN	AH	FEB 2024	1:500	A4

Drg No	Rev
-	-

CHISWICK HIGH ROAD

365 O

367

1 to 21

1

1 to 20

Troubridge Court

5

Christian Science Church

9

11

MARLBOROUGH ROAD

Proposed Resident Only Parking Bay,
Mon, Tues, Thurs, Fri, 9am 6pm
Wed, Noon-6pm

Proposed 'no waiting and loading',
Wed, 8am-Noon

KEY

-  PROPOSED 'AT ANY TIME' DOUBLE YELLOW LINES
-  PROPOSED SINGLE YELLOW LINE
-  EXISTING 'AT ANY TIME' DOUBLE YELLOW LINES
-  EXISTING SINGLE YELLOW LINE
-  EXISTING RED ROUTE PARKING CONTROLS
-  EXISTING PERMIT PARKING BAY
-  EXISTING 'PAY TO PARK' & PERMIT PARKING BAY
-  EXISTING 'PAY TO PARK' PARKING BAY
-  EXISTING 'BLUE BADGE' PARKING BAY
-  EXISTING BUS STOP CLEARWAY
-  POST LOCATION / SIGN SCHEDULE NUMBER

© Crown copyright. All rights reserved
London Borough of Hounslow
100019263 2024

Drawing Status PROPOSED

Project WAITING RESTRICTIONS ROUND 9

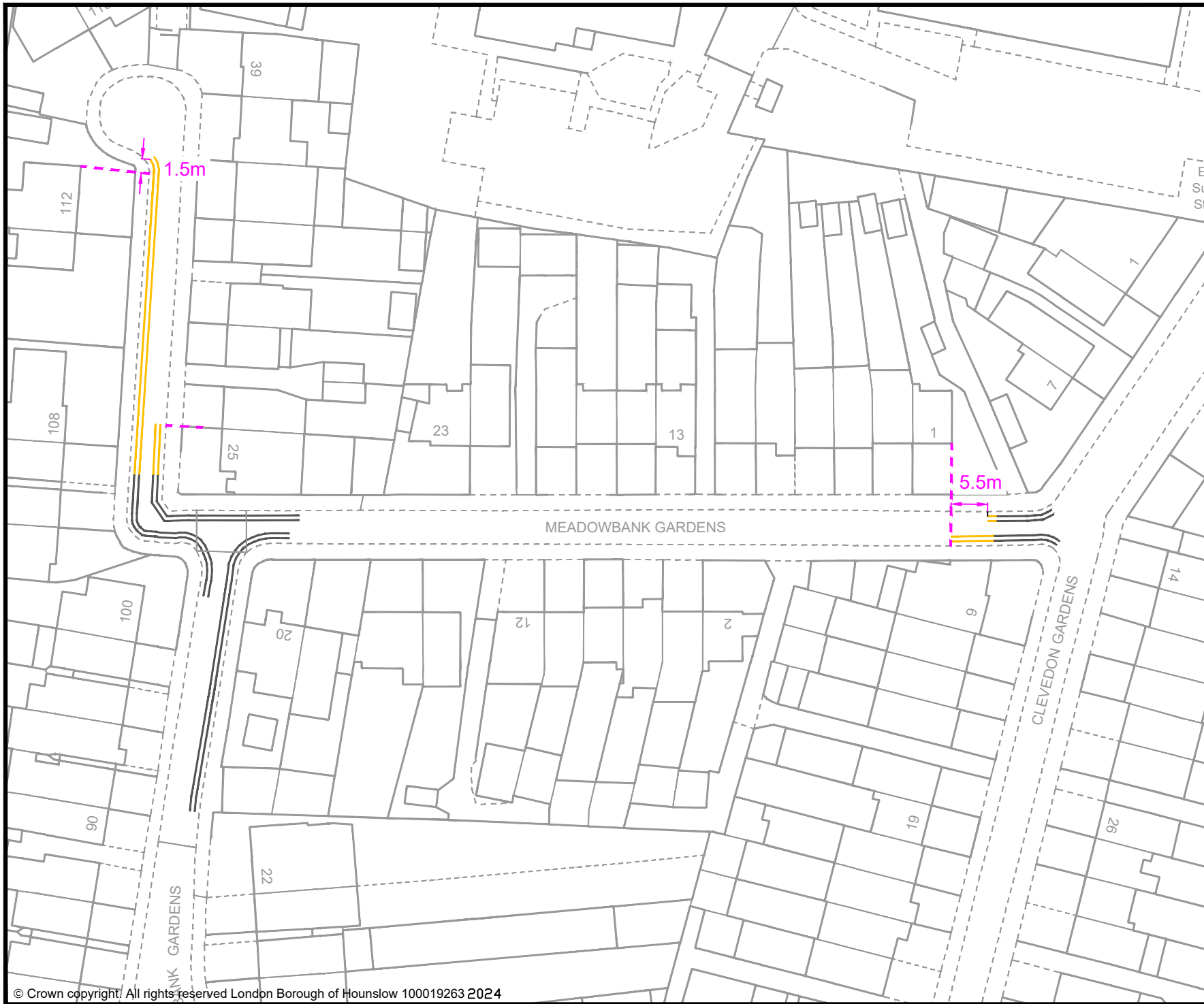
Jefferson Nwokeoma
Assistant Director of Traffic, Transport & Parking
Hounslow House, 7 Bath Road,
Hounslow, TW3 3EB

Drawn AN	Approved AH	Date FEB 2024	Scale 1:600	Size A4
----------	-------------	---------------	-------------	---------












Drawing Title MARLBOROUGH ROAD, CHISWICK

Client London Borough of Hounslow

Rev	Date	Description
-	-	-





KEY

-  PROPOSED 'AT ANY TIME' DOUBLE YELLOW LINES
-  PROPOSED SINGLE YELLOW LINE
-  EXISTING 'AT ANY TIME' DOUBLE YELLOW LINES
-  EXISTING SINGLE YELLOW LINE
-  EXISTING RED ROUTE PARKING CONTROLS
-  EXISTING PERMIT PARKING BAY
-  EXISTING 'PAY TO PARK' & PERMIT PARKING BAY
-  EXISTING 'PAY TO PARK' PARKING BAY
-  EXISTING 'BLUE BADGE' PARKING BAY
-  EXISTING BUS STOP CLEARWAY
-  POST LOCATION / SIGN SCHEDULE NUMBER

Rev	Date	Description

Jefferson Nwokoma
 Assistant Director of Traffic, Transport & Parking
 Hounslow House, 7 Bath Road,
 Hounslow, TW9 3EB

Client  

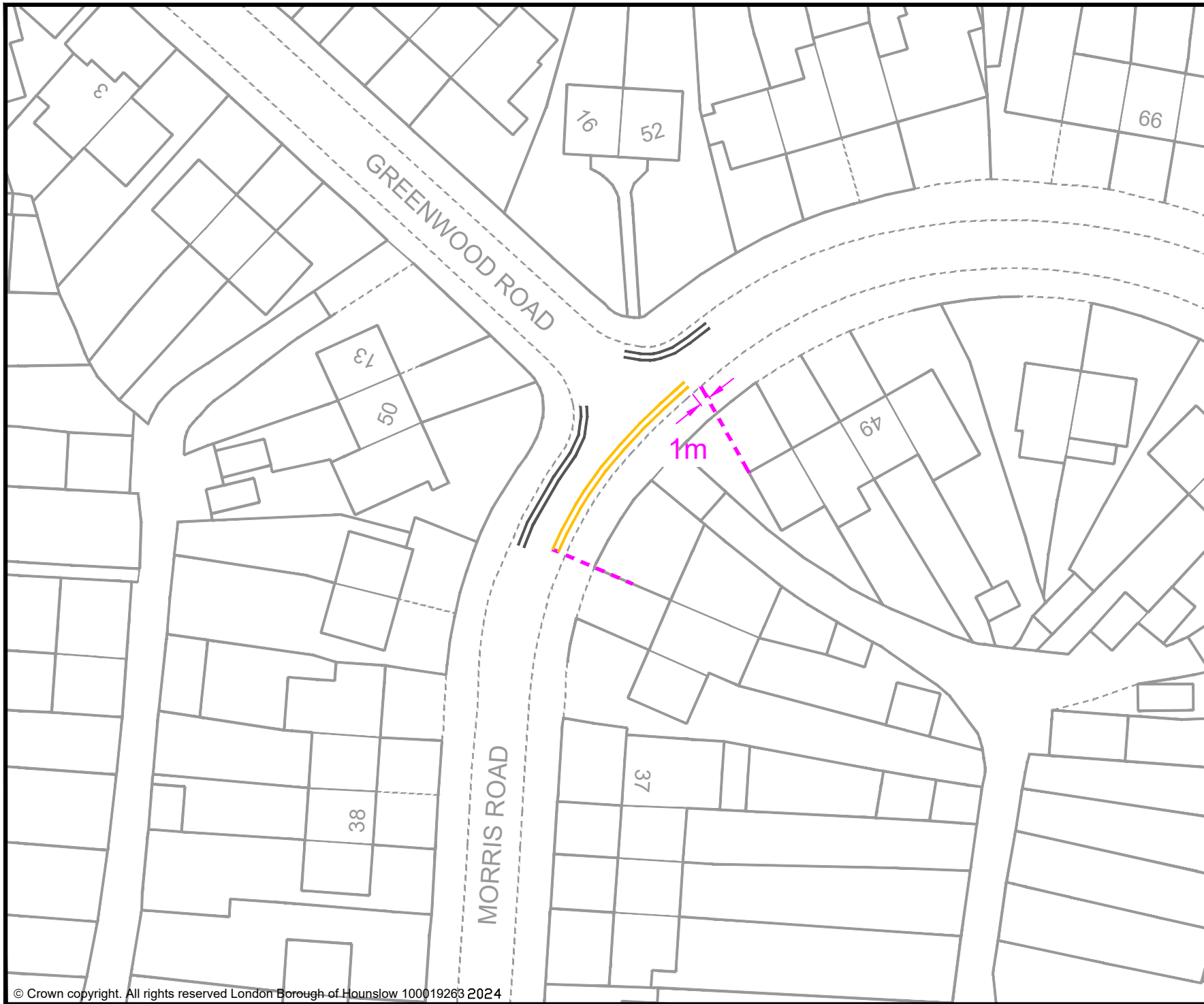
Project
 WAITING RESTRICTIONS ROUND 9

Drawing Title
 MEADOWBANK GARDENS, CRANFORD












Drawing Status
 PROPOSED

Drawn	Approved	Date	Scale	Size
AN	AH	FEB 2024	1:500	A4

Dwg No	Rev
-	-




KEY

-  PROPOSED 'AT ANY TIME' DOUBLE YELLOW LINES
-  PROPOSED SINGLE YELLOW LINE
-  EXISTING 'AT ANY TIME' DOUBLE YELLOW LINES
-  EXISTING SINGLE YELLOW LINE
-  EXISTING RED ROUTE PARKING CONTROLS
-  EXISTING PERMIT PARKING BAY
-  EXISTING 'PAY TO PARK' & PERMIT PARKING BAY
-  EXISTING 'PAY TO PARK' PARKING BAY
-  EXISTING 'BLUE BADGE' PARKING BAY
-  EXISTING BUS STOP CLEARWAY
-  POST LOCATION / SIGN SCHEDULE NUMBER

Rev	Date	Description

Jefferson Nwokoma
 Assistant Director of Traffic, Transport & Parking
 Hounslow House, 7 Bath Road,
 Hounslow, TW3 3EB

Client

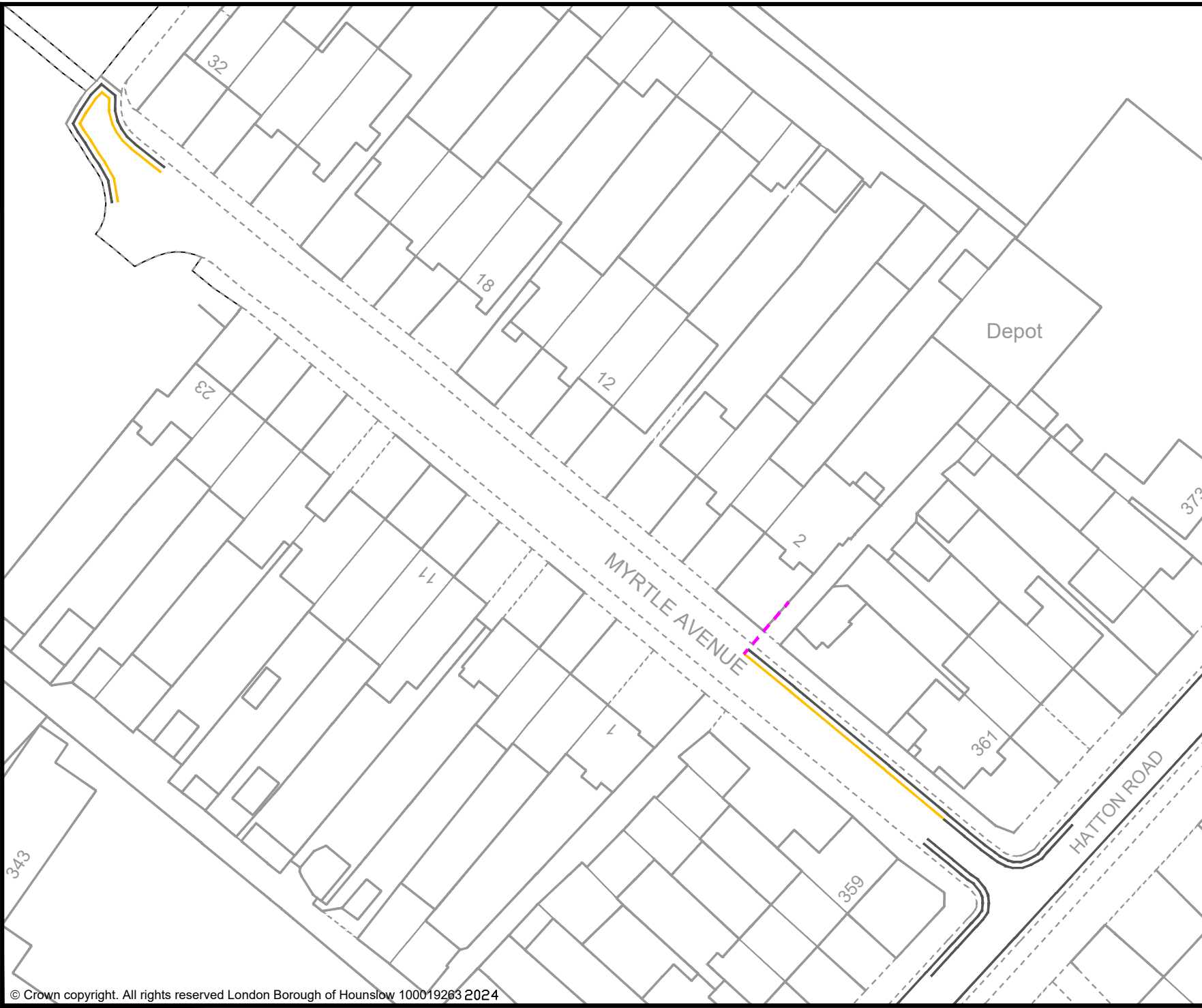
Project
 WAITING RESTRICTIONS ROUND 9

Drawing Title
 MORRIS ROAD, ISLEWORTH

Drawing Status
 PROPOSED

Drawn	Approved	Date	Scale	Size
AN	AH	APR 2024	1:500	A4

Dwg No	Rev
-	-



- KEY**
- PROPOSED 'AT ANY TIME' DOUBLE YELLOW LINES
 - PROPOSED SINGLE YELLOW LINE
 - EXISTING 'AT ANY TIME' DOUBLE YELLOW LINES
 - EXISTING SINGLE YELLOW LINE
 - EXISTING RED ROUTE PARKING CONTROLS
 - EXISTING PERMIT PARKING BAY
 - EXISTING 'PAY TO PARK' & PERMIT PARKING BAY
 - EXISTING 'PAY TO PARK' PARKING BAY
 - EXISTING 'BLUE BADGE' PARKING BAY
 - EXISTING BUS STOP CLEARWAY
 - POST LOCATION / SIGN SCHEDULE NUMBER

Rev	Date	Description

Jefferson Nwokeoma
 Assistant Director of Traffic, Transport & Parking
 Hounslow House, 7 Bath Road,
 Hounslow, TW3 3EB

Client

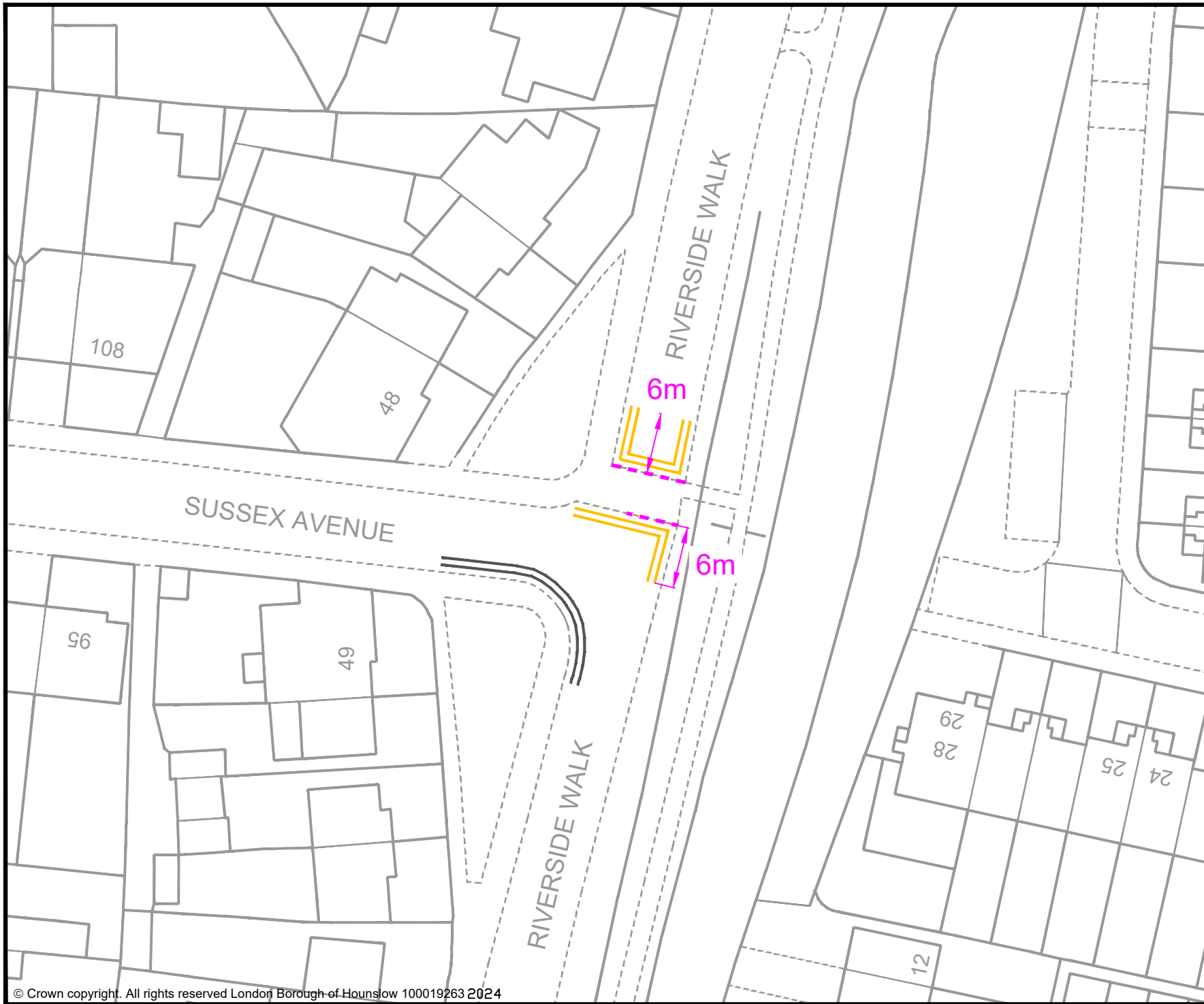
Project
 WAITING RESTRICTIONS ROUND 9

Drawing Title
 MYRTLE AVENUE, BEDFORD

Drawing Status
 PROPOSED

Drawn	Approved	Date	Scale	Size
AN	AH	FEB 2024	1:600	A4

Dwg No	Rev
-	-



KEY

- PROPOSED 'AT ANY TIME' DOUBLE YELLOW LINES
- PROPOSED SINGLE YELLOW LINE
- EXISTING 'AT ANY TIME' DOUBLE YELLOW LINES
- EXISTING SINGLE YELLOW LINE
- EXISTING RED ROUTE PARKING CONTROLS
- EXISTING PERMIT PARKING BAY
- EXISTING 'PAY TO PARK' & PERMIT PARKING BAY
- EXISTING 'PAY TO PARK' PARKING BAY
- EXISTING 'BLUE BADGE' PARKING BAY
- EXISTING BUS STOP CLEARWAY
- POST LOCATION / SIGN SCHEDULE NUMBER

Rev	Date	Description

Jefferson Nwokoma
 Assistant Director of Traffic, Transport & Parking
 Hounslow House, 7 Bath Road,
 Hounslow, TW3 3EB

Client

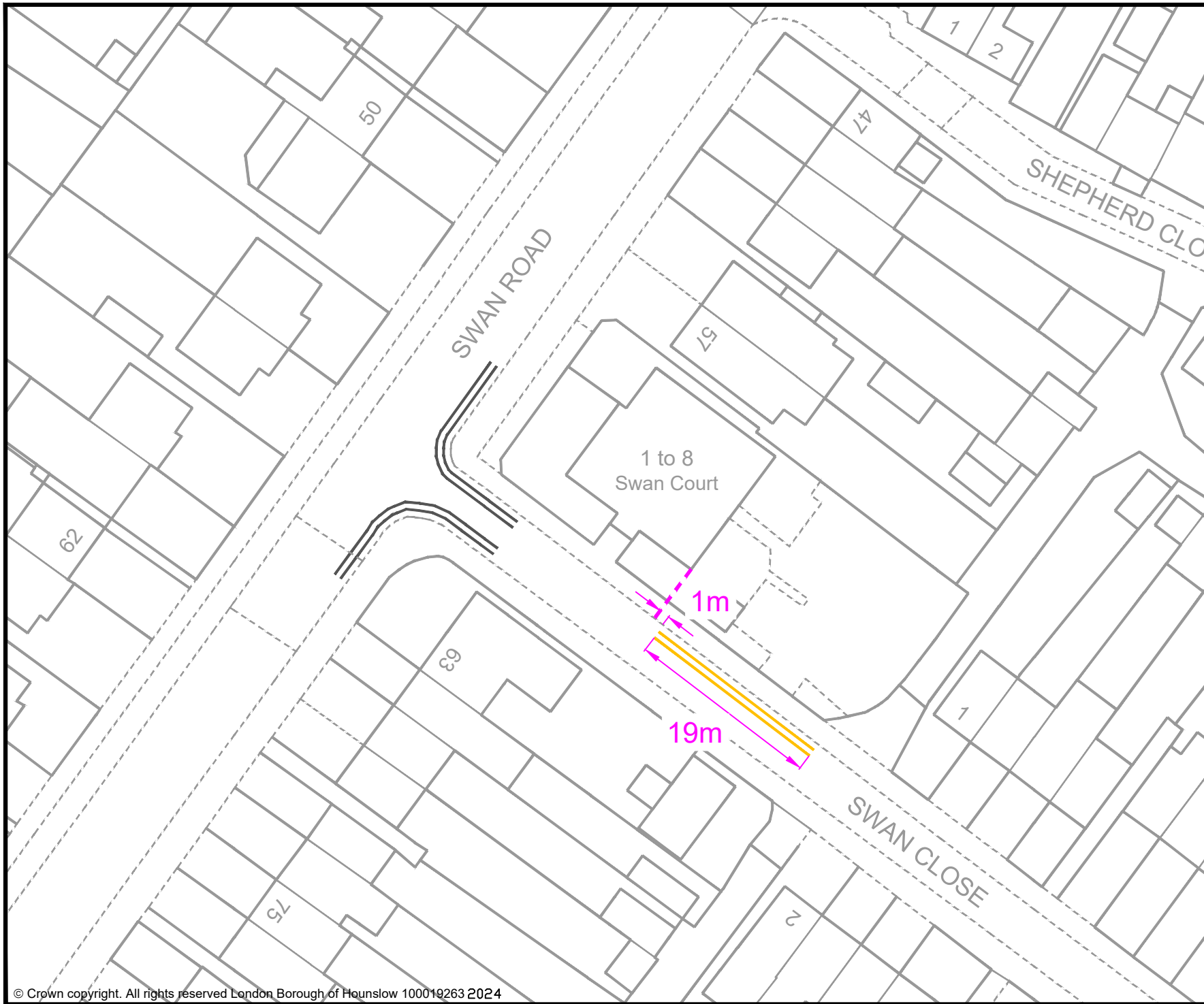
Project
 WAITING RESTRICTIONS ROUND 9

Drawing Title
 RIVERSIDE WALK, ISLEWORTH












Drawing Status
 PROPOSED

Drawn	Approved	Date	Scale	Size
AN	AH	FEB 2024	1:500	A4

Drg No	Rev



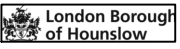

KEY

-  PROPOSED 'AT ANY TIME' DOUBLE YELLOW LINES
-  PROPOSED SINGLE YELLOW LINE
-  EXISTING 'AT ANY TIME' DOUBLE YELLOW LINES
-  EXISTING SINGLE YELLOW LINE
-  EXISTING RED ROUTE PARKING CONTROLS
-  EXISTING PERMIT PARKING BAY
-  EXISTING 'PAY TO PARK' & PERMIT PARKING BAY
-  EXISTING 'PAY TO PARK' PARKING BAY
-  EXISTING 'BLUE BADGE' PARKING BAY
-  EXISTING BUS STOP CLEARWAY
-  POST LOCATION / SIGN SCHEDULE NUMBER

Rev	Date	Description

Jefferson Nwokoma
 Assistant Director of Traffic, Transport & Parking
 Hounslow House, 7 Bath Road,
 Hounslow, TW3 3EB

Client

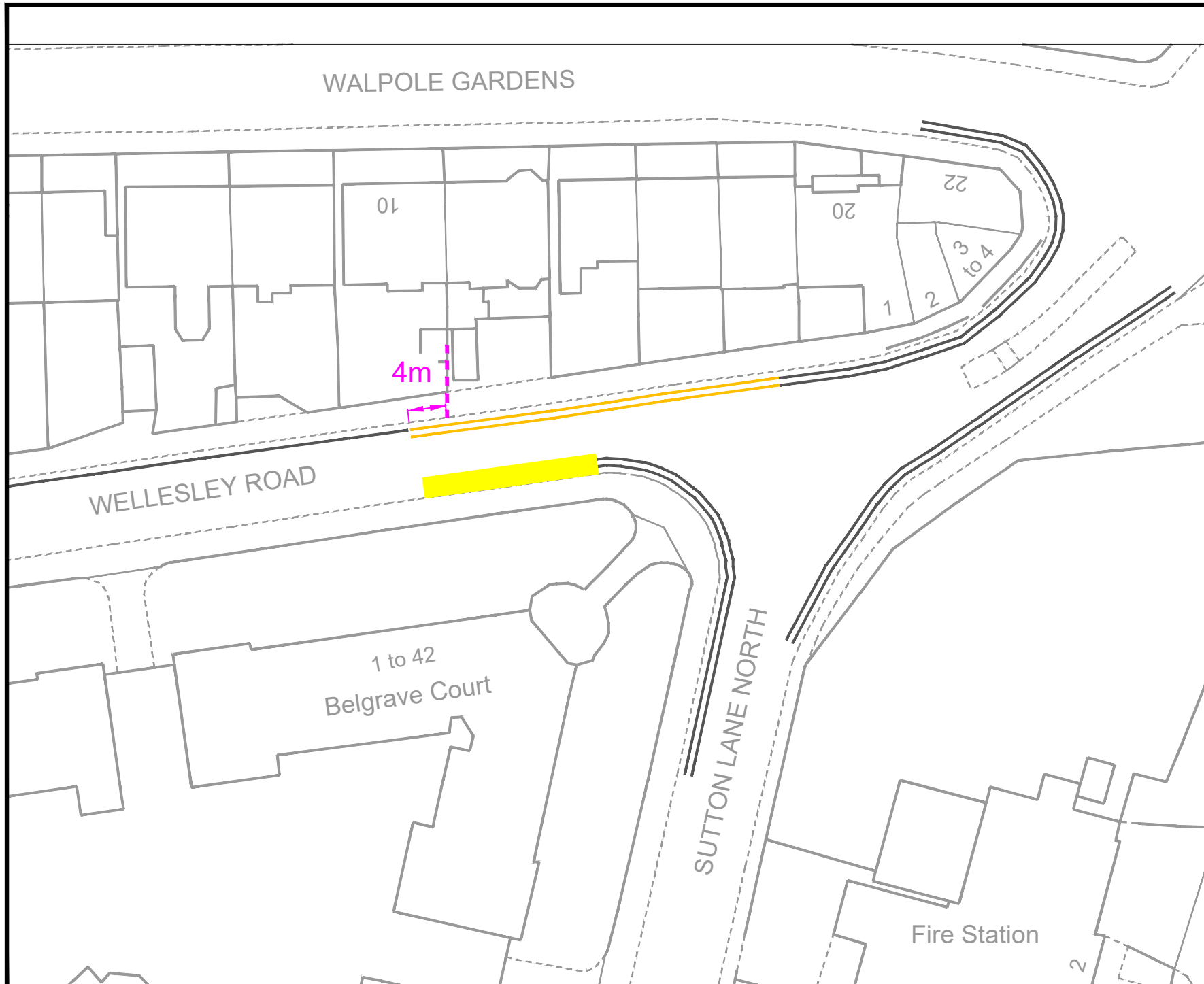
Project
 WAITING RESTRICTIONS ROUND 9












Drawing Title
 SWAN CLOSE, HANWORTH

Drawing Status
 PROPOSED

Drawn	Approved	Date	Scale	Size
AN	AH	FEB 2024	1:500	A4



Dwg No	Rev
-	-



- KEY**
-  PROPOSED 'AT ANY TIME' DOUBLE YELLOW LINES
 -  PROPOSED SINGLE YELLOW LINE
 -  EXISTING 'AT ANY TIME' DOUBLE YELLOW LINES
 -  EXISTING SINGLE YELLOW LINE
 -  EXISTING RED ROUTE PARKING CONTROLS
 -  EXISTING PERMIT PARKING BAY
 -  EXISTING 'PAY TO PARK' & PERMIT PARKING BAY
 -  EXISTING 'PAY TO PARK' PARKING BAY
 -  EXISTING 'BLUE BADGE' PARKING BAY
 -  EXISTING BUS STOP CLEARWAY
 -  POST LOCATION / SIGN SCHEDULE NUMBER

Rev	Date	Description
-	-	-
-	-	-
-	-	-

Jefferson Nwokeoma
 Assistant Director of Traffic, Transport & Parking
 Hounslow House, 7 Bath Road,
 Hounslow, TW3 3EB

Client  

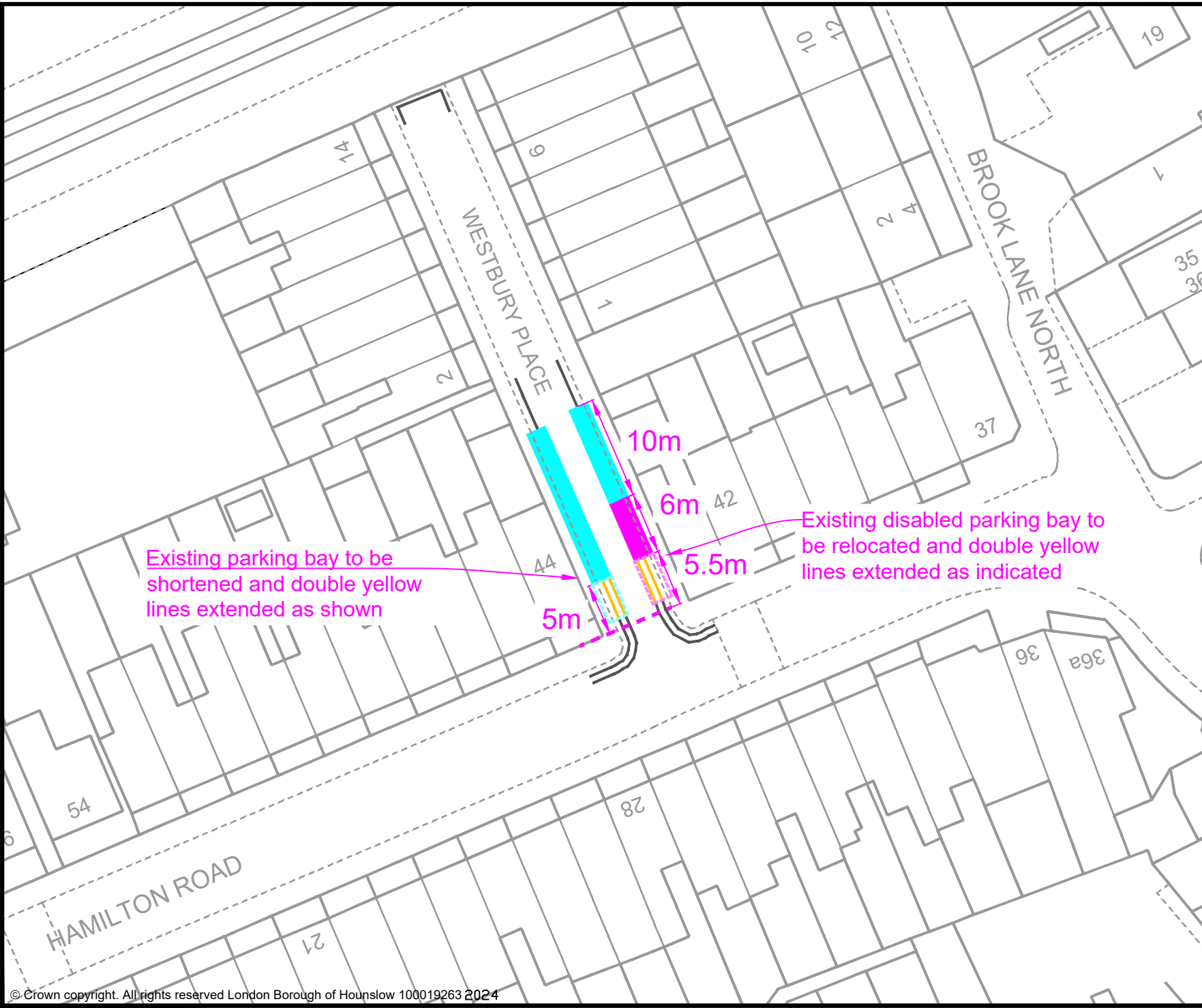
Project
 WAITING RESTRICTIONS ROUND 9

Drawing Title
 WELLESLEY ROAD, CHISWICK

Drawing Status
 PROPOSED












Drawn	Approved	Date	Scale	Size
AN	AH	FEB 2024	1:500	A4

Dwg No	Rev
-	-





Existing parking bay to be shortened and double yellow lines extended as shown

Existing disabled parking bay to be relocated and double yellow lines extended as indicated

- KEY**
-  PROPOSED 'AT ANY TIME' DOUBLE YELLOW LINES
 -  PROPOSED SINGLE YELLOW LINE
 -  EXISTING 'AT ANY TIME' DOUBLE YELLOW LINES
 -  EXISTING SINGLE YELLOW LINE
 -  EXISTING RED ROUTE PARKING CONTROLS
 -  EXISTING PERMIT PARKING BAY
 -  EXISTING 'PAY TO PARK' & PERMIT PARKING BAY
 -  EXISTING 'PAY TO PARK' PARKING BAY
 -  EXISTING 'BLUE BADGE' PARKING BAY
 -  EXISTING BUS STOP CLEARWAY
 -  POST LOCATION / SIGN SCHEDULE NUMBER

Rev	Date	Description

Jefferson Nwoko
 Assistant Director of Traffic, Transport & Parking
 Hounslow House, 7 Bath Road,
 Hounslow, TW3 3EB

Client  

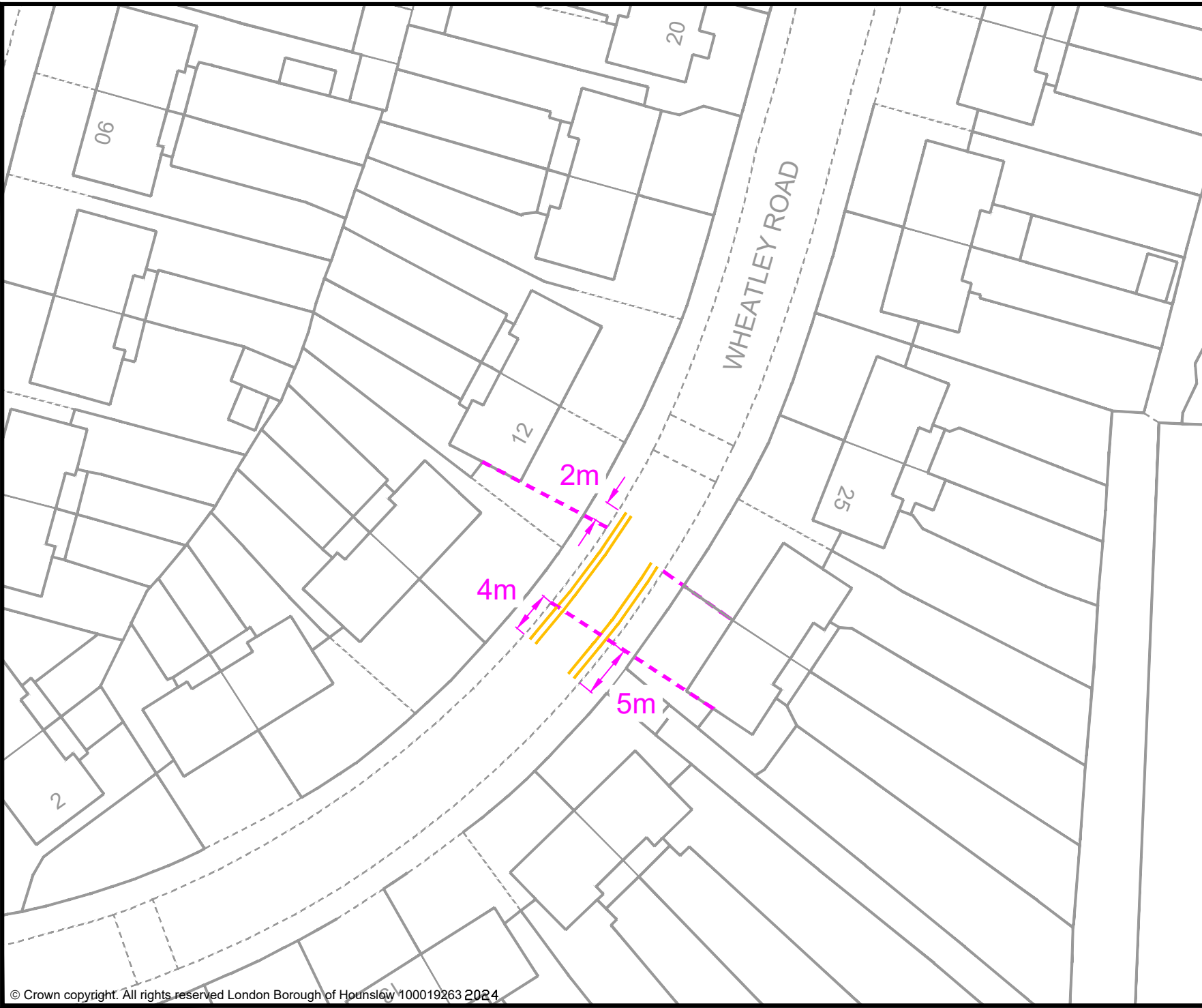
Project
 WAITING RESTRICTIONS ROUND 9

Drawing Title
 WESTBURY PLACE, BRENTFORD

Drawing Status
 PROPOSED

Drawn	Approved	Date	Scale	Size
AN	AH	FEB 2024	1:500	A4

Dwg No	Rev
-	-





KEY

-  PROPOSED 'AT ANY TIME' DOUBLE YELLOW LINES
-  PROPOSED SINGLE YELLOW LINE
-  EXISTING 'AT ANY TIME' DOUBLE YELLOW LINES
-  EXISTING SINGLE YELLOW LINE
-  EXISTING RED ROUTE PARKING CONTROLS
-  EXISTING PERMIT PARKING BAY
-  EXISTING 'PAY TO PARK' & PERMIT PARKING BAY
-  EXISTING 'PAY TO PARK' PARKING BAY
-  EXISTING 'BLUE BADGE' PARKING BAY
-  EXISTING BUS STOP CLEARWAY
-  POST LOCATION / SIGN SCHEDULE NUMBER

Rev	Date	Description

Jefferson Nwokeoma
 Assistant Director of Traffic, Transport & Parking
 Hounslow House, 7 Bath Road,
 Hounslow, TW3 3EB

Client  

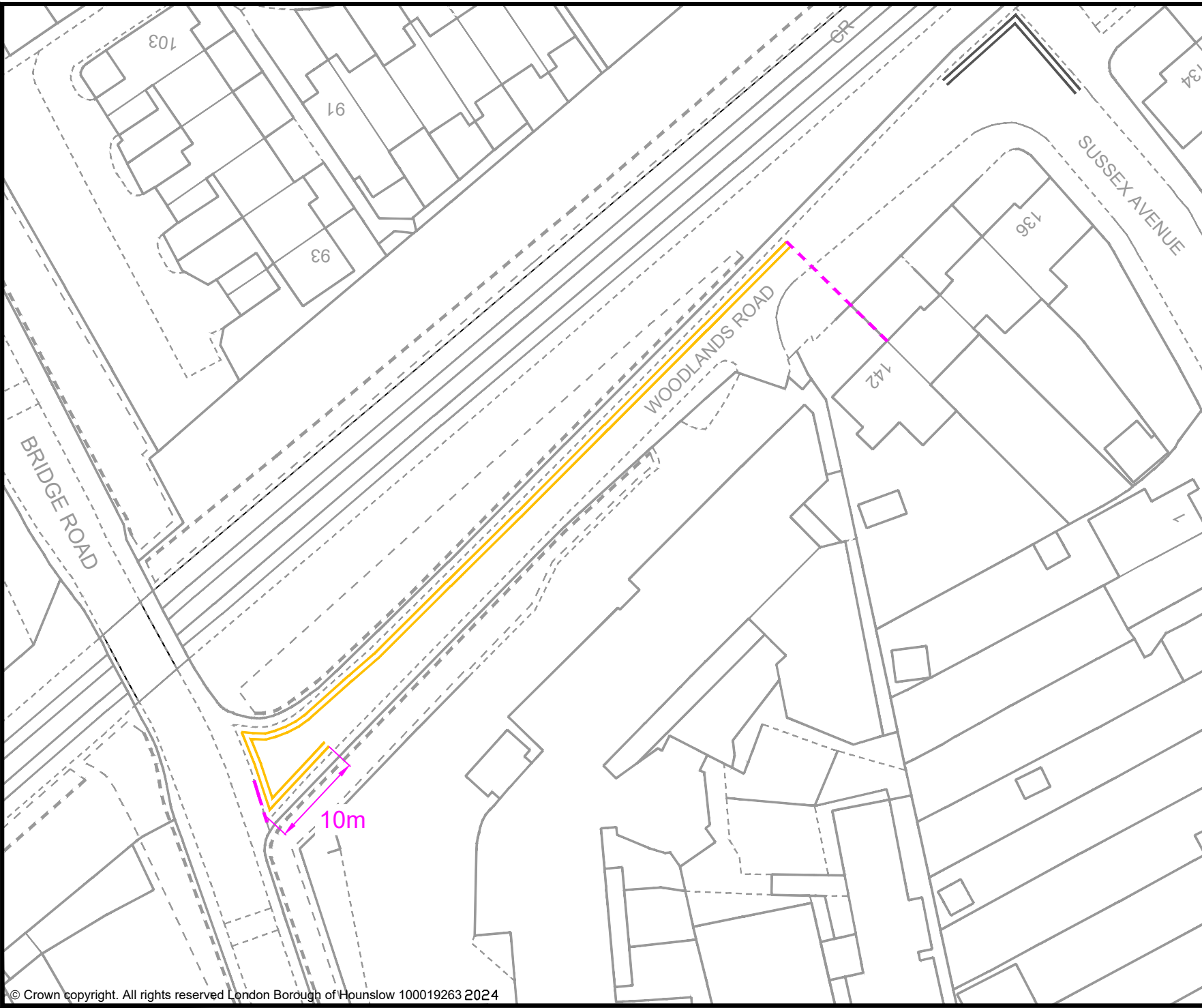
Project
 WAITING RESTRICTIONS ROUND 9












Drawing Title
 WHEATLEY ROAD, ISLEWORTH

Drawing Status
 PROPOSED

Drawn	Approved	Date	Scale	Size
AN	AH	APR 2024	1:500	A4



Dwg No	Rev
-	-



- KEY**
-  PROPOSED 'AT ANY TIME' DOUBLE YELLOW LINES
 -  PROPOSED SINGLE YELLOW LINE
 -  EXISTING 'AT ANY TIME' DOUBLE YELLOW LINES
 -  EXISTING SINGLE YELLOW LINE
 -  EXISTING RED ROUTE PARKING CONTROLS
 -  EXISTING PERMIT PARKING BAY
 -  EXISTING 'PAY TO PARK' & PERMIT PARKING BAY
 -  EXISTING 'PAY TO PARK' PARKING BAY
 -  EXISTING 'BLUE BADGE' PARKING BAY
 -  EXISTING BUS STOP CLEARWAY
 -  POST LOCATION / SIGN SCHEDULE NUMBER

Rev	Date	Description

Jefferson Nwokoma
 Assistant Director of Traffic, Transport & Parking
 Hounslow House, 7 Bath Road,
 Hounslow, TW3 3EB

Client  

Project
 WAITING RESTRICTIONS ROUND 9

Drawing Title
 WOODLANDS ROAD, ISLEWORTH

Drawing Status
 PROPOSED

Drawn	Approved	Date	Scale	Size
AN	AH	FEB 2024	1:600	A4

Dwg No	Rev
-	-