



London Borough of Hounslow

Deposited Documents – Reference TMO/P032/24

Held on deposit online on the London Borough of Hounslow's website -
https://www.hounslow.gov.uk/downloads/20165/traffic_notices

Placed on deposit on Friday, 29 November 2024
End of Consultation period is Friday, 20 December 2024

Proposed waiting restrictions, Clements Court, Hounslow

Contents:

1. **Notice of Intent dated 29 November 2024**
2. **Proposed Traffic Management Orders**
 - A. The London Borough of Hounslow (Waiting and Loading Restriction) (Amendment No. **) Order 202*
 - B. The London Borough of Hounslow (Disabled Parking Bays) (Amendment No. **) Order 202*
3. **Statement of Reasons**
4. **Plan**
5. **Existing Traffic Management Orders**
 - A. The London Borough of Hounslow (Waiting and Loading Restriction) Order 2008
 - B. The London Borough of Hounslow (Disabled Parking Bays) Order 2002

Any queries regarding these deposited documents should be sent by email to trafficorders@hounslow.gov.uk or alternatively a voicemail can be left on extension 3322.

Proposed waiting restrictions, Clements Court, Hounslow

- A. The London Borough of Hounslow (Waiting and Loading Restriction) (Amendment No.***) Order 20****
- B. The London Borough of Hounslow (Disabled Parking Bays) (Amendment No. **) Order 20****
1. The London Borough of Hounslow proposes to make the above Orders under the Sections 6 and 124 of and Part III and part IV of Schedule 9 Road Traffic Regulation Act 1984, as amended.
 2. The general effect of the Waiting and Loading Order would be to introduce “no waiting at any time” restrictions for the full extent of the Clements Court development – Clements Court, off Green Lane (fronting Flats 103-125, Clements Court) and Millstone Close, except those areas which are marked as parking bays to ensure unfettered access to refuse and emergency vehicles.
 3. The general effect of the Disabled Persons’ Parking Bays Order would be to introduce disabled persons parking places on Millstone Close adjacent to Block A1, Roundhouse Court; on Millstone Close opposite Block B, Fantail Court; and on Clements Court adjacent to the northern wall of Block C, Clements Court.
 4. Documents giving further information of the proposed Orders can be viewed for a period of 21 days from the date of this Notice online at hounslow.gov.uk by typing in the term “traffic notices” in the search bar and at Hounslow Library, Hounslow House First Floor, 7 Bath Road, TW3 3EB or at The Reception of Hounslow House, Ground Floor, 7 Bath Road, TW3 3EB on Mondays and Thursdays between 9.30am and 8pm, Tuesdays, Wednesdays, Fridays and Saturdays between 9.30am and 5.30pm or on Sundays between 11.30am and 4.00pm.
 5. Any person wishing to object to the proposed Orders should send a statement in writing, stating the grounds of the objection, to the Assistant Director of Transport & Parking, Hounslow Council, Hounslow House, 7 Bath Road, Hounslow, Middlesex TW3 3EB or by email to trafficorders@hounslow.gov.uk quoting the reference TMO/P032/24, to be received by no later than Friday, 20 December 2024

Dated 29 November 2024

Davina Millership,

Assistant Director for Traffic, Transport & Parking



Traffic Management Order

20** No.**

The London Borough of Hounslow (Waiting and Loading Restriction) (Amendment No.***) Order 20**

Made on ** ***** 20**

Coming into operation on ** ***** 20**

The Council of the London Borough of Hounslow, after consulting the Commissioner of Police of the Metropolis, in exercise of the powers conferred by sections 6 and 124 and Parts III and IV of Schedule 9 to the Road Traffic Regulation Act 1984¹ as amended, and of all other enabling powers hereby make the following Order:

- 1 This Order shall come into operation on ** ***** 20** and may be cited as the London Borough of Hounslow (Waiting and Loading Restriction) (Amendment No.***) Order 20**.
- 2 Without prejudice to the validity of anything done or to any liability incurred in respect of any act or omission before the coming into operation of this Order, The Hounslow (Waiting and Loading Restriction) Order 2008² shall have effect as though:
 - a. the items numbered **, ** and ** are added to Schedule 1 to that Order as similarly numbered and set out in the Schedule to this Order.
 - b. the item numbered 830 in Schedule 1 to that Order is hereby revoked.

Dated this ***** day of ***** 20**

Assistant Director for Traffic, Transport & Parking
(the officer appointed for the purpose)

¹ 1984 c.27

² LBH 2008/24

Schedule

1 Street Reference	2 Item Number	3 Street	4 Prescribed hours - see Schedule 3
830	**	Clements Court, Hounslow, both sides, from its junction with Green Lane for the entire extent other than those areas marked with parking bay	A
252	**	Green Lane, Clements Court, Hounslow, both sides, from its junction with Millstone Close for the entire extent other than those areas marked with parking bay	A
1516	**	Millstone Close, Hounslow, both sides, from its junction with Green Lane for the entire extent other than those areas marked with parking bay	A

EXPLANATORY NOTE

(This Note is not part of the Order, but is intended to indicate its general purport.)

This Order further amends the Hounslow (Waiting and Loading Restriction) Order 2008 by adding waiting restrictions in the Clements Court development, to prevent obstructive parking and improve sightlines and to ensure unfettered access to refuse trucks and emergency vehicles.



Traffic Management Order

20** No.**

The London Borough of Hounslow (Disabled Parking Bays) (Amendment No.***) Order 20**

Made on ** ***** 20**

Coming into operation on ** ***** 20**

The Council of the London Borough of Hounslow, after consulting the Commissioner of Police of the Metropolis, in exercise of the powers conferred by Sections 6 and 124 and Parts III and IV of Schedule 9 to the Road Traffic Regulation Act 1984¹ as amended, and of all other enabling powers hereby make the following Order:

1. This Order which shall come into operation on ** ***** 20** may be cited as the London Borough of Hounslow (Disabled Parking Bays) (Amendment No.***) Order 20**.
2. Without prejudice to the validity of anything done or to any liability incurred in respect of any act or omission before the coming into operation of this Order, the London Borough of Hounslow (Disabled Parking Bays) Order 2022² shall have effect as though:
 - a) the items numbered **, ** and ** were added to Schedule 2 to that Order as detailed in Schedule 1 to this Order;

Dated this ***** day of ***** 20**

Assistant Director of Traffic, Transport & Parking
(the officer appointed for the purpose)

¹ 1984 c.27

² LBH 2022/16

Schedule 1

1 No. of parking place	2 Designated parking place	3 Special manner of standing
**	Millstone Close, Hounslow, northern arm adjacent to Block A1 (Flat Nos. 1-14, Roundhouse Court), the east side, from a point 9 metres north of the southern flank wall off Block A1, northwards to its northern extent – 4 No. Spaces	90 degrees to the kerb
**	Millstone Close, Hounslow, the west side, in the lay-by opposite Block B (Flat Nos. 1-19, Fantail Court)	-
**	Clements Court, Hounslow, the south side, from a point 8.2 metres south of the southern flank wall of Nos. 88-94 Clements Court, eastwards for a distance of 8.5 metres – 2 No. Spaces	90 degrees to the kerb

EXPLANATORY NOTE

(This Note is not part of the Order, but is intended to indicate its general purport.)

The Hounslow (Disabled Parking Bays) Order 2022 makes the provisions for parking places in the London Borough of Hounslow in which vehicles displaying a valid disabled persons' blue badge may be left in those areas described in the Schedules. This Order amends that Order to introduce parking places as detailed in the Schedules.

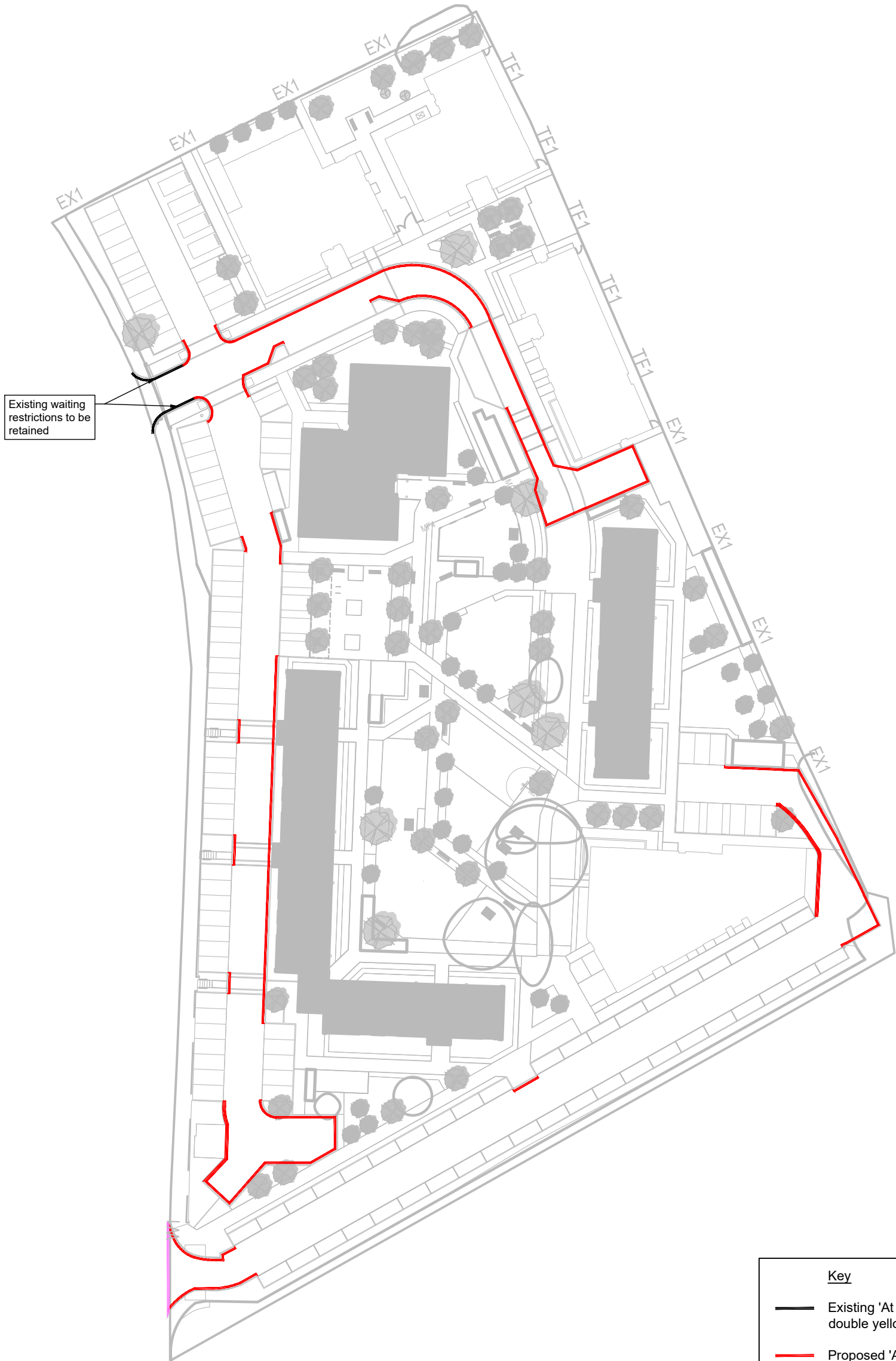


**London Borough
of Hounslow**


**Clement Court and Millstone Close- Proposed waiting restriction &
Disabled persons' parking bays Statement of Reasons**

Following the development of new properties in Clement Court and Millstone Close the council is proposing to introduce “no waiting at any time” restrictions for the full extent of the Clements Court development – Clements Court, off Green Lane (fronting Flats 103-125, Clements Court) and Millstone Close, except those areas which are marked as parking bays to ensure unfettered access to refuse and emergency vehicles.




The Council is proposing to introduce additional disabled parking bays to assist holders of the blue badge to park nearer to their place of residence or local facilities. New disabled parking bays will be introduced outside Block A1 Flat Nos. 1-14 Roundhouse Court; opposite Block B Flat Nos. 1-19 Fantail Court; and in Clements Court on the south side adjacent to the northern flank wall of Block C Flat Nos. 127-152.



Existing waiting restrictions to be retained



SCALE 1:1000

Key	
	Existing 'At Any Time' double yellow lines
	Proposed 'At Any Time' double yellow lines
	Existing double yellow lines to be removed

Plotted: 05.04.2024 04:05 4:46:37 PM By: Mallett, Richard
ORIGINAL SHEET - ISOA4 PORTRAJF\332610040 - hounslow regeneration sites\5500 - transport\02 - drawings\cad\dwgs\332610040-008-01



Stantec UK Limited
The Stills, 1st Floor, 80 Turnmill Street
London
EC1M 5QU
Tel. +44 20 3824 6600
www.stantec.com/uk


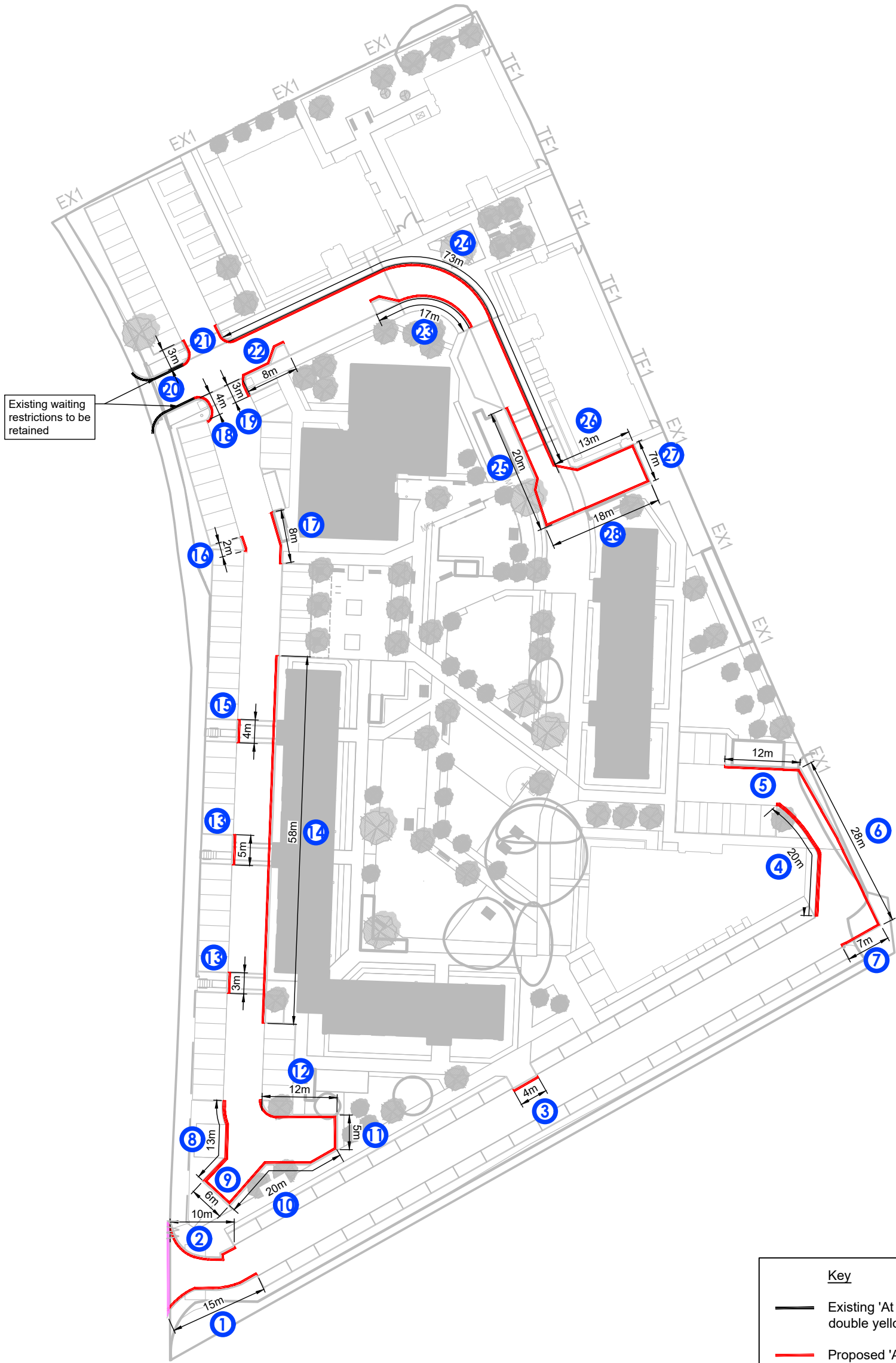
Client/Project:
London Borough of Hounslow

Hounslow Regeneration Sites
Clements Court

Prepared: REM
Checked: TH
Date: 2024.03.22

Title
Parking Management Plan
Proposed Traffic
Management Order

Revision: P01
Drawing no. 332610040/008/01



SCALE 1:1000

Key	
	Existing 'At Any Time' double yellow lines
	Proposed 'At Any Time' double yellow lines
	Existing double yellow lines to be removed

Plotted: 05.04.2024 04:05 4:47:02 PM By: Mallett, Richard
 ORIGINAL SHEET - ISOA4 PORTRAJIF\332610040 - hounslow regeneration sites\5500 - transport\02 - drawings\cad\dwgs\332610040-008-01

Stantec UK Limited
 The Stills, 1st Floor, 80 Turnmill Street
 London
 EC1M 5QU
 Tel. +44 20 3824 6600
 www.stantec.com/uk

Client/Project:
 London Borough of Hounslow

 Hounslow Regeneration Sites
 Clements Court

 Prepared: REM Checked: TH Date: 2024.03.22

Title
 Parking Management Plan
 Proposed Traffic
 Management Order
 Setting Out

 Revision: P01 Drawing no. 332610040/008/02



Traffic Management Order

2008 No.24

The London Borough of Hounslow (Waiting and Loading Restriction) (Civil Enforcement Area)
Order 2008

Made on 4 August 2008

Coming into operation on 11 August 2008

ARRANGEMENT OF ARTICLES

PART I

	Article
Commencement and citation	1
Revocation	2
Interpretation	3
Application of Order	4

PART II

RESTRICTIONS

	Article
Restrictions applicable to streets specified in Schedule 1, Schedule 2 or Schedule 6	5
Restrictions applicable to restricted streets Specified in Schedule 4, 4A and 4B	6
Restrictions applicable to streets specified in Schedule 5	7

PART III

CONTRAVENTION OF WAITING RESTRICTIONS

	Article
Restriction on vehicles	8
Contravention of waiting restrictions	9
Manner of payment of penalty charge	10
Removal of vehicle from waiting restrictions	11

PART IV
EXCEPTIONS AND EXEMPTIONS FROM RESTRICTIONS

	Article
Persons boarding or alighting from vehicles	12
Excepted vehicles	13
Furniture removals and other exceptional loading or unloading ..	14
Miscellaneous exemptions	15

PART V
ADDITIONAL PROVISIONS

	Article
Duty to move on	16
Restrictions on methods of loading or unloading vehicles	17
Restriction on street trading	18
Restriction on advertising	19
Power to suspend the use of a motor cycle parking area	20

SCHEDULES

	Page
1. Restricted streets referred to in Article 5(1)	11
2. Streets referred to in Article 5(2)(a)	227
3. Prescribed/restricted hours	261
4. Restricted streets referred to in Article 6	265
5. Restricted streets referred to in Article 7 where stopping is restricted. ..	268
6. Streets referred to in Articles 5(2)(b)(i) and 12	270
7. Side streets (adjoining restricted streets specified in Schedule 1) excepted from the definition of restricted street	271
8. Motor cycle parking areas	278

The London Borough of Hounslow, after consulting the Commissioner of Police of the Metropolis, in exercise of powers conferred by sections 6 and 124 of and Part IV of Schedule 9 to the Road Traffic Regulation Act 1984^a, as amended by section 8 and Schedule 5 of the Local Government Act 1985^b, the Road Traffic Act 1991^c and Part 6 of the Traffic Management Act 2004^d and of all other powers thereunto enabling hereby make the following Order:

^a 1984 c.27
^b 1985 c.51
^c 1991 c.40
^d 2004 c.18

PART I

Commencement and citation

1. This Order shall come into operation on 11 August 2008 and may be cited as the London Borough of Hounslow (Waiting and Loading Restriction) (Civil Enforcement Area) Order 2008.

Revocation

2. Without prejudice to the validity of anything done or to any liability incurred in respect of any act or omission before the coming into operation of this Order, the Hounslow (Waiting and Loading Restriction) Order 1977^a is hereby revoked.

Interpretation

3. (1) In this Order, except where the context otherwise requires:
 - “bus” has the same meaning as in Regulation 22 of the Traffic Signs Regulations and General Directions 2002^b;
 - “civil enforcement officer” means a person appointed by or on behalf of the Council to enforce the restrictions imposed by this Order;
 - “Council” means the Council of the London Borough of Hounslow;
 - “enactment” means any enactment, whether public general or local, and includes any order, byelaw, rule, regulation, scheme or other instrument having effect by virtue of an enactment;
 - “goods” means goods of any kind whether animate or inanimate and includes postal packets of any description; and “delivering” and “collecting”, in relation to any goods, include checking the goods for the purpose of their delivery or collection;
 - “goods vehicle” has the same meaning as in the Traffic Signs Regulations and General Directions 2002;
 - “motor cycle parking area” means that part of a restricted street specified in Schedule 8;
 - “parking contravention” has the meaning assigned to it in Part 1 of Schedule 7 of the Traffic Management Act 2004;
 - “penalty charge and reduced penalty charge” means the charge set by the Council under the provisions of the Road Traffic Act 1991 or Part 6 of the Traffic Management Act 2004 and following approval of the Secretary of State or the Mayor of London, which is to be paid to the Council, which in the case of a penalty charge is to be paid within 28 days beginning on the date of the Notice, or in the case of a reduced penalty charge is to be paid following the issue of a penalty charge notice within 14 or 21 days of the issue or service of that notice;
 - “prescribed hours”, in relation to a restricted street, means the time specified in column 2 of Schedule 3 in relation to the letter set out in column 1 of the Schedule and which letter is the letter set out in column 3 of Schedule 1 or 4 in relation to that street;
 - “provision of a universal postal service” and “universal service provider” have the same meanings as in Section 126 of the Postal Services Act 2000^c;
 - “restricted hours”, in relation to any street specified in Schedule 2 means the time specified in column 2 of Schedule 3 and which number set out in column 3 of Schedule 2 in relation to that street;

^a GLC1977/642 – including all amendments up to 2008/15

^b SI.2002/3113 (as amended)

^c 2000 c.26

“restricted street” means any street within the London Borough of Hounslow specified in Schedule 1 or 4 (hereinafter referred to as a “scheduled street”) and includes, except where the context otherwise requires, so much of every other street within that London Borough which is not a scheduled street or a street specified in Schedule 5 and which joins any scheduled street specified in Schedule 1 as lies between the kerb-line of the scheduled street and a point 18.29 metres distant there from, and any reference in this Order to any restricted street specified in Schedule 1 shall be construed accordingly:

Provided that the expression “restricted street” shall not for the purpose of this Order include:

- (a) any area on a highway or any place within the London Borough of Hounslow for the time being designated or described as a parking place by any Order made or having effect as if made or having effect as if made under section 6, section 32 (as extended by section 63 thereof) or section 45 of the Road Traffic Regulation Act 1984; or
- (b) in its application to a street specified in column 1 of Schedule 7, that the length of street which extends 18.29 metres measured in the direction specified in column 2 of that Schedule from the kerb-line of the scheduled street specified in column 3 of that Schedule,

and in this definition the expression “kerb-line” in relation to a scheduled street shall mean that imaginary line which is the projection of the lines formed by the edge of the main carriageway of the scheduled street adjacent to its junction with the side in question of any other street”;

“Scheduled” means a Schedule to this Order;

“street” includes any part of the street;

“telecommunications system” has the same meaning as in the Telecommunications Act 1984^a.

- (2) For the purpose of this order a vehicle shall be deemed to wait:
 - (a) in a restricted street if any point in that street is below the vehicle or its load (if any) and the vehicle is stationary; or
 - (b) for more than a specified period in the same place in a restricted street if any one point in that street is below the vehicle or its load (if any) throughout a period exceeding the specified period whether or not that vehicle is moved during that period.
- (3) Any reference in this Order to any enactment shall be construed as a reference to that enactment as amended, applied, consolidated, re-enacted by or as having effect by virtue of any subsequent enactment.
- (4) Any reference in this Order to a length of street shall, unless otherwise specified, be construed as a reference to the whole width of that length of street.
- (5) The Interpretation Act 1978^b shall apply for the interpretation of this Order as it applies for the interpretation of an Act of Parliament
- (6) The restrictions, prohibitions and requirements imposed by this Order are in addition to and not in derogation of any restrictions, prohibitions or requirement imposed by any other enactment and any exception for exemption from the provisions of this Order is without prejudice to the provisions of any other enactment.

^a 1984 c.12(b)

^b 1978 c.30

- (7) For the purposes of this Order a vehicle shall be regarded as displaying a disabled persons' badge and parking disc in the relevant position when it is so regarded for purposes of Regulation 3(1) of the Local Authorities' Traffic Orders (Exemption for Disabled Persons) (England and Wales) Regulations 2000^a and "relevant position" has the same meaning as in Regulation 4 of those Regulations.

Application of Order

4. The restrictions imposed by Part II of this Order are subject to the exceptions and exemptions set out in Part III of this Order, and any such exceptions or exemptions are subject to the provisions of Part IV of this Order.

PART II

RESTRICTIONS

Restrictions applicable to streets specified in Schedule 1, Schedule 2 or Schedule 6

5. (1) No person shall cause or permit any vehicle to wait during the prescribed hours in any restricted street specified in Schedule 1 except, subject to the provisions of the next paragraph, for so long as may be necessary for the purpose of delivering or collecting goods or loading or unloading the vehicle at premises adjacent to the street.
- (2) No person shall cause or permit any vehicle to wait for the purpose of delivering or collecting goods or loading or unloading the vehicle –
- (a) in any of the streets specified in Schedule 2 (which consist of restricted streets or parts thereof specified in Schedule 1) during the restricted hours, or
 - (b) without prejudice to the provisions of the last fore-going sub-paragraph –
 - (i) for a period of more than forty minutes in the same place during the prescribed hours in any part of the street in the London Borough of Hounslow specified in Schedule 6 which is a restricted street; or
 - (ii) for a period of more than forty minutes in the same place during the prescribed hours in any other restricted streets specified in Schedule 1.

Restrictions applicable to restricted streets specified in Schedules 4, 4A and 4B

6. (1) No person shall cause or permit any vehicle to wait during the prescribed hours in any restricted street specified in Schedule 4 -
- (a) for a longer period than 20 minutes or,
 - (b) if a period of less than 20 minutes has elapsed since the termination during the prescribed hours of the last period of waiting (if any) of the vehicle in that street;
- (2) No person shall cause or permit any vehicle to wait during the prescribed hours in any restricted street specified in Schedule 4A -
- (a) for a longer period than 30 minutes or,
 - (b) if a period of less than 1 hour has elapsed since the termination during the prescribed hours of the last period of waiting (if any) of the vehicle in that street;
- (3) No person shall cause or permit any vehicle to wait during the prescribed hours in any restricted street specified in Schedule 4B -

^a SI.2000/683

- (a) for a longer period than 1 hour or,
- (b) if a period of less than an 1 hour has elapsed since the termination during the prescribed hours of the last period of waiting (if any) of the vehicle in that street;

Provided that

- (i) for the purposes of sub-paragraphs 1(b), 2(b) or 3(b) of this Article no account shall be taken of any period during which a vehicle is waiting in that street for any purpose specified in Part IV of this Order;
- (ii) nothing in sub-paragraphs 1(b), 2(b) or 3(b) of this Article shall apply in respect of a disabled person's vehicle which displays in the relevant position a disabled person's badge issued by any local authority.

Restrictions applicable to streets specified in Schedule 5

- 7. No person shall cause or permit any vehicle to stop or remain at rest in any street specified in Schedule 5

PART III

CONTRAVENTION OF WAITING RESTRICTIONS

Restriction on vehicles

- 8. Without prejudice to the validity of anything done or to any liability incurred in respect of any act or omission before the coming into operation of this Order, no person shall cause or permit any motor vehicle to wait in any prescribed or restricted street during the prescribed hours.

Contravention of waiting restrictions

- 9. Except as provided in Article 13 of this Order, if a vehicle waits in any street referred to in the Schedules to this Order during the prescribed hours a parking contravention shall have occurred and a penalty charge shall be payable. A penalty charge notice may then be issued by a civil enforcement officer or served by the Council.

Manner of payment of the penalty charge

- 10. The penalty charge shall be paid to the Council by cash, cheque, postal order or other accepted means which shall be delivered or sent by post to the Finance Department of the Council at the address indicated on the penalty charge notice and in accordance with instructions on that notice, to arrive during the hours when such office is open, or to be paid by credit card or debit card by telephone or other means as the Council may from time to time allow -
 - (a) on the fourteenth day in the case of a reduced penalty charge where the notice was issued under Regulation 9 of the Civil Enforcement of Parking Contraventions (England) General Regulations 2007 beginning on the date the notice was served;
 - (b) on the twenty-first day in the case of a reduced penalty charge where the notice was issued under Regulation 10 of those Regulations beginning on the date the notice was served; or
 - (c) on the twenty-eighth day in the case of a penalty charge, beginning on the date the notice was served:-

Provided that, if the said fourteenth, twenty-first or twenty-eighth day falls upon a day on which the said payment office is closed, the period within which payment of the said charge

shall be payable to the Council shall be extended until the next day on which the office is open.

Removal of a vehicle from waiting restrictions

11. Where a civil enforcement officer is of the opinion that any of the provisions contained in Articles 8 or 9 of this Order have been contravened or not complied with they may, under the provisions of the Road Traffic Act 1991, the Traffic Management Act 2004 and the Removal and Disposal of Vehicles Regulations 1986, remove or cause to be removed the vehicle from the waiting restriction and, where it is so removed, shall provide for its safe custody of the vehicle.

PART IV

EXCEPTIONS AND EXEMPTIONS FROM RESTRICTIONS

Persons boarding or alighting from vehicles

12. Nothing in Article 5 or 6 of this Order shall render it unlawful to cause or permit a vehicle to wait in any restricted street for so long as may be necessary for the purpose of enabling any person to board or alight from the vehicle or to load thereon or unload therefrom his personal luggage:

Excepted Vehicles

13. The restrictions imposed by Part II of this Order shall not apply in relation to the following vehicles, that is to say –
 - (a) public service vehicles operated by Transport for London whilst waiting at an authorised stopping place or at a terminal or turning point;
 - (b) vehicles when used for fire brigade, ambulance or police purposes;
 - (c) vehicles when used in the service of a local authority in pursuance of statutory powers or duties provided that in all the circumstances it is reasonably necessary in the exercise of such powers or the performance of such duties for the vehicle to wait in the place in which it is waiting;
 - (d) hackney carriages whilst waiting upon any duly authorised cab rank;
 - (e) vehicles whilst waiting in any restricted street for so long as may be necessary in connection with the taking in of petrol, oil, water or air, if such taking in cannot be effected unless the vehicle waits in that place where it is waiting.
 - (f) a motor cycle propelled by mechanical power, not being an invalid carriage, with less than four wheels and the weight of which does not exceed 410 kilograms whilst waiting wholly within the limits of a motor cycle parking area.

Furniture removals and other exceptional loading or unloading

- 14 (1) Nothing in Article 5 or 6 of this Order shall apply so as to restrict the loading or unloading of any vehicle while the vehicle is in actual use in any restricted street in connection with the removal of furniture to or from one office, dwelling-house or depository adjacent to that restricted street from or to another office, dwelling-house or depository:

Provided that this paragraph shall not apply to a vehicle waiting in any restricted street to which the provisions of Article 5(2)(a) or 6 of this Order apply unless notice is given twenty-four hours in advance to the London Borough of Hounslow, their consent is obtained, and such reasonable conditions as they may impose are complied with.
- (2) Without prejudice to the provisions of the last foregoing paragraph, nothing in Article 5 or 6 of this Order shall apply so as to restrict the loading or unloading of any vehicle

while the vehicle is in actual use in any restricted street in connection with the collection or delivery of goods from or to premises in or adjacent to that street if those goods cannot reasonably be loaded or unloaded outside the prescribed hours or within the time (if any) allowed in relation to that street, as the case may be, if notice is given twenty-four hours in advance to the London Borough of Hounslow, their consent is obtained, and such reasonable conditions as they may impose are complied with.

Miscellaneous exemptions

- 15 (1) Nothing in Part II of this Order shall render it unlawful to cause or permit a vehicle to wait in any restricted street or remain at rest in any street specified in Schedule 5 –
- (a) while postal packets addressed to premises adjacent to any such street in which a vehicle bearing a livery which is used by a universal service provider and which is waiting for as long as may be necessary for the purpose of the provision of a universal postal service;
 - (b) while the vehicle is being used in connection with any building operation, demolition or excavation in or adjacent to any such street, the removal of any obstruction to traffic in any street, the maintenance, improvement, reconstruction, cleansing or lighting of any street, the laying, erection, alteration or repair in or adjacent to any street of any sewer or of any main, pipe or apparatus for the supply of gas, water or electricity, or of any telegraphic line, or the placing, maintenance or removal of any traffic sign, if the vehicle cannot conveniently and lawfully be used for that purpose in any street not being a street specified in Schedule 5 or a restricted street or outside the prescribed hours;
 - (c) while any gate or other barrier at the entrance to premises, to which the vehicle requires access or from which it has emerged is being opened or closed, if it is not reasonably practicable for the vehicle to wait in any other place while such gate or barrier is being opened or closed.
- (2) Nothing in Part II of this Order shall apply to anything done with the permission or at the direction of a police constable in uniform or where the person in control of the vehicle is required by law to stop, or wait or remain at rest, or is obliged to do so in order to avoid an accident.
- (3) Nothing in Article 5 or 6 of this Order shall render it unlawful for a person who is licensed by the Council of the London Borough of Hounslow to sell goods from a stationary vehicle on a pitch in any restricted street to cause or permit a vehicle to wait on that pitch for that purpose.
- (4) Nothing in Article 7 of this Order shall render it unlawful to cause or permit a vehicle to stop in any street specified in Schedule 5 if that vehicle thereupon remains at rest for any reason specified in paragraph (1) of this Article.

PART V

ADDITIONAL PROVISIONS

Duty to move on

16. Notwithstanding any exception or exemption contained in this Order, the person in control of a vehicle waiting during the prescribed hours in any restricted street or in any street specified in Schedule 5 shall move the vehicle on the instructions of a police constable in uniform whenever such moving may be reasonably necessary for the purpose of preventing or removing obstructions.

Restriction on methods of loading or unloading vehicles

17 (1) No person shall cause any goods to be loaded on to or unloaded from any vehicle in any street in the London Borough of Hounslow otherwise than in accordance with the following conditions, that is to say-

- (d) no such goods shall be deposited on any carriageway or footway except on the carriageway immediately at the rear of the vehicle and no goods shall remain on any carriageway before the arrival of or after the departure of the vehicle;
- (b) no part of any rope, chain, wire, apparatus or machinery used in connection with such loading or unloading and no load suspended therefrom, shall be less than 4.88 metres above a carriageway, except when over any vehicle being loaded or unloaded, or less than 2.74 metres above the footway;
- (c) no such goods shall be passed from hand to hand across any part of any carriageway or footway;

Provided that nothing in this Article shall apply in relation to –

- (i) any vehicle specified in sub-paragraph (b) or sub-paragraph (c) of Article 13 of this Order or any vehicle while it is being used as mentioned in paragraph (1)(c) or Article 15 of this Order; or
- (ii) anything done with the permission or at the direction of a police constable in uniform.

(2) Nothing in sub-paragraph (b) of paragraph (1) of this Article shall apply to any pipe, apparatus or machinery being used in connection with loading or unloading of any petrol, water, oil or liquid fuel on to or from any vehicle in any street or from any premises adjacent to any street, provided that all necessary means are taken to give adequate warning of any possible obstruction.

Restriction on street trading

18. No person shall, on any day other than on Sunday, sell, offer or expose for sale goods from a vehicle which is in any restricted street unless –

- (a) that person is licensed by the Council of the London Borough of Hounslow to sell goods from a stationary vehicle on a pitch in that street and sells goods from that pitch; or
- (b) the goods are immediately delivered at or taken into premises adjacent to the vehicle from which the sale is affected.

Restriction on advertising

19. No person shall in any restricted street or in any street specified in Schedule 5, either wholly or mainly for the purposes of advertisement, ride, drive, conduct, use or employ or cause to be ridden, driven, conducted, used or employed any animal or vehicle of any kind, or wear or cause to be worn any fancy dress or other costume.

Power to suspend the use of a motor cycle parking area

- 20. (1) Notwithstanding any other provision of this Order, the council of the London Borough of Hounslow or the Commissioner of Police of the Metropolis, on the occasion of any public procession or for other good and sufficient reason, or a civil enforcement officer or a police constable or traffic warden in uniform, in case of an emergency, may suspend the use of any motor cycle parking area or any part thereof during such period as may be reasonably necessary;
- (2) the Council of the London Borough of Hounslow or the Commissioner of Police of the Metropolis, or a civil enforcement officer or a police officer or traffic warden in


uniform suspending the use of a motor cycle parking area or any part thereof in accordance with the provisions of paragraph (1) of this Article, shall thereupon place or cause to be placed in or adjacent to that motor cycle parking area or that part thereof, as the case may be, the use of which is suspended, a traffic sign indicating that the waiting of vehicles is prohibited;

- (3) no person shall cause or permit a vehicle to wait in a motor cycle parking area or any part thereof during such period that there is in or adjacent to that motor cycle parking area or that part thereof, as the case may be, a traffic sign placed in pursuance of paragraph (2) of this Article:

Provided that nothing in this paragraph shall apply to anything done with the permission of the Council of the London Borough of Hounslow or the Commissioner of Police of the Metropolis or a civil enforcement officer or a police constable or traffic warden in uniform or in relation to any vehicle being used for fire brigade, ambulance or police purposes or to any vehicle which is waiting for any reason specified in Article 15(2)

Dated this fourth day of August 2008.



 Director of Environment
(The officer appointed for this purpose)

SCHEDULE 1
RESTRICTED STREETS REFERRED TO IN ARTICLE 5(1)

1 Item Number	2 Street	3 Prescribed hours - see Schedule 3
1	<p>Acton Lane, Chiswick</p> <p>(a) east side,</p> <p>(i) between its junction with Chiswick High Road and a point 18.3 metres north of that kerb-line</p> <p>(ii) between a point 18.3 metres north of the northern kerb-line of Chiswick High Road and the boundary with the London Borough of Ealing</p> <p>(b) west side,</p> <p>(i) between its junction with Chiswick High Road and a point opposite the party wall of Nos. 4 and 5 Chiswick Terrace, Acton Lane</p> <p>(ii) between a point opposite the party wall of Nos. 4 and 5 Chiswick Terrace, Acton Lane and the boundary with London Borough of Ealing</p>	<p>A</p> <p>V</p> <p>A</p> <p>H</p>
2	<p>Addison Avenue, Hounslow</p> <p>south-west side, between the south-eastern kerb-line of Tennyson Road and a point 10 metres south-east of that kerb-line</p>	<p>A</p>
3	<p>Addison Grove, Chiswick</p>	<p>HH</p>
4	<p>Airedale Avenue, Chiswick</p> <p>(a) between the southern kerb-line of Chiswick High Road and a point 12 metres south of that kerb-line</p> <p>(b) between a point 12 metres south of the southern kerb-line of Chiswick High Road and the southern extremity of Airedale Avenue</p>	<p>A</p> <p>GG</p>

SCHEDULE 1 (continued)

1 Item Number	2 Street	3 Prescribed hours - see Schedule 3
5	Airedale Avenue South, Chiswick between the north-western kerb-line of Netheravon Road South and the north-western extremity of Airedale Avenue South	NN
6	Albany Road, Brentford between its junction with Back Lane and a point 37 metres north- east of the north-eastern kerb-line of Alexandra Road	A
7	Albert Road, Hounslow between the south-western kerblines of Hibernia Road and a point 10 metres south-west of that kerblines	A
8	Albion Road, Hounslow between the south-western kerb-line of Hibernia Road and a point 10 metres south-west of that kerb-line	A
9	Alexandra Gardens, Chiswick between the north-eastern kerb-line of Riverside Drive and a point 20 metres north-east of that kerb-line	OO
10	Alexandra Gardens, Hounslow (a) north-west side, between its junction with Alexandra Road and the north-eastern extremity of Alexandra Gardens	CC
	(b) south-east side, (i) between its junction with Alexandra Road and a point opposite the party wall of Nos.19 and 21 Alexandra Gardens	CC
	(ii) between a point opposite the party wall of Nos.19 and 21 Alexandra Gardens and a point opposite the common boundary of Nos.8 Alexandra Gardens and No.65 Ellington Road	A

SCHEDULE 1 (continued)

1 Item Number	2 Street	3 Prescribed hours - see Schedule 3
	<p>Alexandra Gardens, Hounslow (continued)</p> <p>(iii) between a point opposite the common boundary of No.8 Alexandra Gardens and No.65 Ellington Road and the north-eastern extremity of Alexandra Gardens</p>	CC
11	Alexandra Road, Brentford	A
12	<p>Alexandra Road, Hounslow</p> <p>(a) west side,</p> <p>(i) between its junction with the north-west to south-east arm of Alexandra Road, Hounslow and a point 4 metres north of the northern kerb-line of Balfour Road</p> <p>(ii) between a point 4 metres north of a point opposite the northern kerb-line of Balfour Road and its southern extremity</p> <p>(b) east side,</p> <p>(i) between its junctions with the north-west to south-east arm of Alexandra Road, Hounslow and Alexandra Gardens, Hounslow and a point 5.5 metres north of a point opposite the northern kerb-line of Balfour Road</p> <p>(ii) between a point 5.5 metres north of a point opposite the northern kerb-line of Balfour Road and its southern extremity</p>	<p>CC</p> <p>A</p> <p>CC</p> <p>A</p>
13	Alexandra Road (the North-west To South-east Arm Of Alexandra Road), Hounslow	CC

SCHEDULE 1 (continued)

1 Item Number	2 Street	3 Prescribed hours - see Schedule 3
14	<p>Algar Road, Isleworth</p> <p>(a) east side, between the southern kerb-line of South Street and a point 8.50 metres south of that kerb-line</p> <p>(b) west side, (i) between the southern kerb-line of South Street and a point 10 metres south of that kerb-line</p> <p>(ii) between a point 10 metres south of the southern kerb-line of South Street and a point opposite the northern wall of No.7 Algar Road</p>	<p>A</p> <p>A</p> <p>G</p>
15	<p>Alkerden Road, Chiswick</p> <p>between the north-eastern kerb-line of Devonshire Road and the south-western kerb-line of Swanscombe Road</p>	GG
16	<p>Alwyn Avenue, Chiswick</p> <p>between the south-eastern kerb-line of Sutton Court Road and the western kerb-line of Hadley Gardens</p>	KK
17	<p>Ambassador Close, Hounslow</p> <p>between the south-eastern kerb-line of Vicarage Farm Road and a point 24.4 metres south-west of a point opposite the south-western wall of No. 27 Ambassador Close</p>	FF
18	<p>Amberley Way, Hounslow</p> <p>(a) south-east side, between its junction with the north-west to south-east arm of Amberley Way and the north-western kerb-line of Green Lane</p>	G

SCHEDULE 1 (continued)

1 Item Number	2 Street	3 Prescribed hours - see Schedule 3
	Amberley Way, Hounslow (continued)	
	(b) north-west side, between the north-eastern kerb-line of the north-west to south-east arm of Amberley Way and a point 10 metres east of that kerb-line	G
19	Amberley Way (the North-west To South-east Arm), Hounslow	G
20	Annandale Road, Chiswick	
	(a) between its junction with Chiswick High Road and a point opposite the north-westernmost wall of No.1 Annandale Road	E
	(b) between a point opposite the north-westernmost wall of No.1 Annandale Road and the north-western kerb-line of Swanscombe Road	GG
21	Aplin Way, Isleworth	
	(a) north-west side, between the south-western kerb-line of Osterley Road and a point opposite the north-eastern wall of Nos. 46 to 65 Aplin Way	PP
	(b) south-east side, between the south-western kerb-line of Osterley Road and a point 5.5 metres north-east of the north-eastern wall of No. 1 Aplin Way	PP
22	Arlington Gardens, Chiswick	
	(a) between its junction with Sutton Lane North and a point opposite the party wall of Nos. 1 and 3 Arlington Gardens	G

SCHEDULE 1 (continued)

1 Item Number	2 Street	3 Prescribed hours - see Schedule 3
	<p>Arlington Gardens, Chiswick (continued)</p> <p>(b) between a point opposite the party wall of Nos. 1 and 3 Arlington Gardens and the north-eastern kerb-line of Marlborough Road</p>	HH
23	<p>Armada Road, Feltham so much as is public highway between a point opposite the south-western wall of No.136 Faggs Road and the north-eastern extremity of Armada Road</p>	K
24	<p>Arnott Close, Chiswick so much as is public highway</p>	GG
25	<p>Ashbourne Grove, Chiswick between the north-eastern kerb-line of Devonshire Road and the south-western kerb-line of Chiswick Lane</p>	KK
26	<p>Ashford Road, Feltham between the south-western kerb-line of the south-westernmost vehicular access to Lower Feltham Cemetery and a point opposite the south-western wall of The Sawyer's Arms Public House, Ashford Road, but excluding the carriageway fronting Nos.1 to 4 Shelson Parade, Ashford Road</p>	A
27	<p>Ashford Road Service Road, Feltham (a) north-east & north-west side,</p> <p>(b) south-east side, between the south-eastern kerb-line of Ashford Road, Feltham and the north-eastern kerb-line of the north-west to south-east arm of the access road</p>	LL LL

SCHEDULE 1 (continued)

1 Item Number	2 Street	3 Prescribed hours - see Schedule 3
28	<p>Augustus Close, Brentford</p> <p>(a) south, south-east & south-west side, the entire length between the south-eastern kerb-line of High Street, Brentford and a point in line with the common boundary of Nos.8/9 Augustus Close and Nos.10/11 Augustus Close</p> <p>(b) east & north-east side, from the south-eastern kerb-line of High Street, Brentford south-eastwards for a distance of 263 metres</p> <p>(c) north-east side, (i) from a point 4 metres south-east of the north-western wall of Nos.1 to 8 Galba Court Augustus Close north-westwards for a distance of 15 metres</p> <p>(ii) from a point 13.5 metres north-west of a point in line with the south-western kerb-line of Augustus Close north-westwards for a distance of 20 metres</p>	<p align="center">A</p> <p align="center">A</p> <p align="center">A</p> <p align="center">A</p>
29	<p>Avenue Close, Hounslow</p> <p>(a) north side, between the eastern kerb-line of The Avenue and a point 11.9 metres west of the party wall of Nos.1 and 2 Avenue Close</p> <p>(b) south side, between the eastern kerb-line of The Avenue and a point 3.5 metres west of the western boundary wall of No.13 Avenue Close</p>	<p align="center">DD</p> <p align="center">DD</p>
30	<p>Avenue Crescent (the Northern Arm), Hounslow</p> <p>(a) north side, between the eastern kerb-line of The Avenue and a point 4 metres west of the western boundary of No.4 Avenue Crescent</p>	<p align="center">DD</p>

SCHEDULE 1 (continued)

1 Item Number	2 Street	3 Prescribed hours - see Schedule 3
	Avenue Crescent (the Northern Arm), Hounslow (continued)	
	(b) south side, between the eastern kerb-line of The Avenue and a point 3.7 metres west of the western boundary of No.1 Avenue Crescent	DD
31	Avenue Crescent (the Southern Arm), Hounslow (a) north side, between the eastern kerb-line of The Avenue and a point 3.8 metres west of the western boundary of No.37 Avenue Crescent	DD
	(b) south side, between the eastern kerb-line of The Avenue and a point 3.8 metres west of the western boundary of No.76 Avenue Crescent	DD
32	Avenue Gardens, Hounslow between the eastern kerb-line of The Avenue and a point 4.2 metres west of the western boundary of No.1 Avenue Gardens	DD
33	Avenue Road, Isleworth between the north-western kerb-line of London Road and a point 21.3 metres north-west of that kerb-line	G
34	Avondale Gardens, Hounslow (a) between the south-western kerb-line of Wellington Road South and a point 8 metres south-west of that kerb-line (b) between a point 8 metres south-west of the south-western kerb-line of Wellington Road South and a point 18.3 metres south-west of that kerb-line	A TT

SCHEDULE 1 (continued)

1 Item Number	2 Street	3 Prescribed hours - see Schedule 3
35	<p>Avonwick Road, Hounslow</p> <p>(a) north side,</p> <p>(i) between the south-eastern kerb-line of Lampton Road and a point opposite the north-western wall of No.121 Lampton Road</p> <p>(ii) between a point opposite the north-western wall of No.21 Lampton Road and a point 9.6 metres north-west of a point opposite the north-western wall of No.18 Avonwick Road</p> <p>(iii) between a point 9.6 metres north-west of a point opposite the north-western wall of No.18 Avonwick Road and a point 2.4 metres north-east of the north-western wall of No.18 Avonwick Road</p> <p>(iv) between a point 2.4 metres north-east of a point opposite the south-western wall of No.18 Avonwick Road and a point 9 metres north-east of a point opposite the south-western wall of No.42 Avonwick Road</p> <p>(v) between a point 9 metres north-east of a point opposite the south-western wall of No.42 Avonwick Road and the south-western kerb-line of north-west to south-east arm of Elmsworth avenue</p> <p>(b) south side,</p> <p>(i) between the south-eastern kerb-line of Lampton Road and a point opposite the north-western wall of No.119 Lampton Road</p> <p>(ii) between a point opposite the north-western wall of No.119 Lampton Road and a point opposite the party wall of Nos.49 and 51 Avonwick Road</p>	<p>A</p> <p>CC</p> <p>A</p> <p>CC</p> <p>A</p> <p>A</p> <p>CC</p>

SCHEDULE 1 (continued)

1 Item Number	2 Street	3 Prescribed hours - see Schedule 3
	Avonwick Road, Hounslow (continued)	
	(iii) between a point opposite the party wall of Nos.49 and 51 Avonwick Road and the south-western kerb-line of the north-west to south-east arm of Elmsworth Avenue	A
36	Baber Bridge Parade, East To West Arm, Feltham between the eastern kerb-line of Hounslow Road, Feltham and a point 7.6 metres east of that kerb-line	G
37	Baber Bridge Parade, North To South Arm, Feltham between its junction with Staines Road, Feltham and a point 2.1 metres north-east of a point opposite the party wall of Nos. 5 and 6 Baber Bridge Parade	G
38	Back Lane, Brentford between its junction with Albany Road and its junction with the south-east to north-west arm of St. Paul's Road, including the carriageway leading to the entrance to the supermarket car park	A
39	Balfern Grove, Chiswick between the north-eastern kerb-line of Eastbury Grove and the south-western kerb-line of Chiswick Lane	KK
40	Balfour Road, Hounslow (a) north side, between the western kerb-line of Alexandra Road, Hounslow and the eastern kerb-line of Lampton Road	A
	(b) south side, (i) between the western kerb-line of Alexandra Road, Hounslow and a point opposite the party wall of Nos.2A/2B and 4 Balfour Road	A

SCHEDULE 1 (continued)

1 Item Number	2 Street	3 Prescribed hours - see Schedule 3
	Balfour Road, Hounslow (continued)	
	(ii) between a point opposite the party wall of Nos.2A/2B and 4 Balfour Road and a point 38.7 metres east of the eastern kerb-line of Lampton Road	CC
	(iii) between the eastern kerb-line of Lampton Road and a point 38.7 metres east of that kerb-line	A
41	Barley Mow Passage, Chiswick	G
42	Barrowgate Road, Chiswick	
	(a) between its junction with Sutton Lane North, Chiswick and Heathfield Gardens and a point opposite the party wall of No. 22 Barrowgate Road and Chiswick Garage, Cedars Road, (Great West Road)	E
	(b) between a point opposite the party wall of No. 22 Barrowgate Road and Chiswick Garage, Cedars Road, (Great West Road) and a point opposite the party wall of Nos. 54E and 54F Barrowgate Road	HH
	(c) between a point opposite the party wall of Nos. 54E and 54F Barrowgate Road and the north-western kerb-line of Sutton Court Road	A
	(d) between the south-eastern kerb-line of Sutton Court Road and the south-western kerb-line of Duke's Avenue	KK
43	Basildene Road, Hounslow	
	(a) north-west side, between the south-western kerb-line of the service road fronting Nos.392 to Nos.448 and 450 Bath Road, Hounslow and a point 1 metre south-west of a point opposite of the north-eastern wall of No.2 Basildene Road	FF

SCHEDULE 1 (continued)

1 Item Number	2 Street	3 Prescribed hours - see Schedule 3
	Basildene Road, Hounslow (continued)	
	(b) south-east side, between the south-western kerb-line of the service road fronting Nos.392 to Nos.448 and 450 Bath Road, Hounslow and the north- eastern kerb-line of Francis Road	FF
44	Bassett Gardens (the North-east To South-west Arm), Isleworth between the north-eastern kerb-line of Penwerris Avenue and the north-eastern extremity of Bassett Gardens	PP
45	Bassett Gardens (the North-west To South-east Arm), Isleworth between the south-eastern kerb-line of Jersey Road and the north- western kerb-line of the north-east to south-west arm of Bassett Gardens	PP
46	Bath Road, Chiswick	L
	Bath Road, Hounslow (a) north-east side, (iii) between the western kerb-line of Sutton Lane, Hounslow and a point opposite the party wall of Nos.303 and 305 Bath Road, Hounslow	E
47	(i) between its junction with Lampton Road, Hounslow and a point opposite the north-westernmost wall of No.92 Bath Road, Hounslow, including the carriageway that lies opposite Nos2 to 22 Bath Road	A
	(ii) between a point opposite the north-westernmost wall of No.92 Bath Road, Hounslow and its junction with Sutton Lane, Hounslow	G

SCHEDULE 1 (continued)

1 Item Number	2 Street	3 Prescribed hours - see Schedule 3
	<p>Bath Road, Hounslow (continued)</p> <p>(iv) between a point opposite the party wall of Nos.303 and 305 Bath Road, Hounslow and the south eastern kerb-line of Vicarage Farm Road, including so much as is service road fronting London Underground Limited, Hounslow West Railway Station which lies to the north-east of the north-eastern kerb-line of Bath Road, Hounslow</p> <p>(v) between the north-western kerb-line of Vicarage Farm Road and a point opposite the south-eastern kerb-line of Manor Avenue, but excluding so much as is service road fronting Nos.355 to 375 Bath Road, Hounslow which lies to the north-east of the north-eastern kerb-line of Bath Road, Hounslow</p> <p>(vi) the service road on the north-east side fronting Nos.355 to 375 Bath Road, Hounslow which lies to the north-east of the north-eastern kerb-line of Bath Road, Hounslow</p> <p>(vii) between a point opposite the south-eastern kerb-line of Manor Avenue and a point 4 metres north-west of a point opposite the party wall of Nos.440 and 442 Bath Road, Hounslow</p> <p>(b) south-west side,</p> <p>(i) between its junction with Lampton Road, Hounslow and a point opposite the north-westernmost wall of No.92 Bath Road, Hounslow, including the carriageway fronting Nos. 2 to 22 Bath Road, Hounslow</p> <p>(ii) between a point opposite the north-westernmost wall of No.92 Bath Road, Hounslow and its junction with Wellington Road North</p>	<p>A</p> <p>DD</p> <p>FF</p> <p>E</p> <p>A</p> <p>G</p>

SCHEDULE 1 (continued)

1 Item Number	2 Street	3 Prescribed hours - see Schedule 3
	<p>Bath Road, Hounslow (continued)</p> <p>(iii) between the western kerb-line of Wellington Road North and a point opposite the party wall of Nos.303 and 305 Bath Road, Hounslow</p> <p>(iv) between a point opposite the party wall of Nos.303 and 305 Bath Road, Hounslow and the south-eastern kerb-line of Rosemary Avenue excluding so much as are lay-bys on the south-west side fronting Nos.266 to 278 Bath Road, Hounslow and fronting Nos.294 to 302 Bath Road, Hounslow</p> <p>(v) between the north-western kerb-line of Rosemary Avenue and the south-eastern kerb-line of Manor Avenue including so much as is service road on the south-west side fronting Nos.334/340 to 388 Bath Road, Hounslow which lies to the south-west of the south-western kerb-line of Bath Road, Hounslow</p> <p>(vi) the service road on the south-west side fronting Nos.392 to 438 Bath Road, Hounslow which lies between the north-western kerb-line of Manor Avenue and the south-eastern kerb-line of Basildene Road</p> <p>(vii) between the north-western kerb-line of Manor Avenue and a point 4 metres north-west of a point opposite the party wall of Nos.440 and 442 Bath Road, Hounslow, excluding so much as is service road which lies on the south-west side fronting Nos.392 to 448/450 Bath Road, Hounslow (Swallowfield House)</p>	<p>E</p> <p>A</p> <p>DD</p> <p>FF</p> <p>E</p>
48	<p>Beaconsfield Close, Chiswick</p> <p>between the southern kerb-line of Grosvenor Road, Chiswick and the southern extremity of Beaconsfield Close</p>	<p>HH</p>

SCHEDULE 1 (continued)

1 Item Number	2 Street	3 Prescribed hours - see Schedule 3
49	Bear Road, Feltham between its junctions with Main Street and Swan Road and a point opposite the party wall of Nos. 92 and 94 Bear Road	H
50	Beavers Lane, Hounslow north side, between the western kerb-line of Martindale Road and a point opposite the eastern flank wall of No.1 Beavers Lane	K
51	Bedfont Green Close, Feltham between the south-eastern kerb-line of Staines Road, Feltham and a point 30.5 metres south-east of that kerb-line, measured on the south-west side	Q
52	Bedfont Lane, Feltham (a) between a point opposite the north-western wall of No.341 Bedfont Lane and its junction with Staines Road, Feltham (b) north-east side, (i) between its junction with High Street, Feltham and a point opposite the south-eastern wall of No.115 Bedfont Lane (ii) between a point 10 metres south-east of Fruen Road and a point 10 metres north-west of the north-western kerb-line of Fruen Road (iii) between a point 16 metres south-east of the south-eastern kerb-line of Tachbrook Road and a point 10 metres north-west of the north-western kerb-line of Tachbrook Road (iv) between a point 10 metres south-east of the south-eastern kerb-line of Letchworth Avenue and a point 10 metres north-west of the north-western kerb-line of Letchworth Avenue	G H A A A

SCHEDULE 1 (continued)

1 Item Number	2 Street	3 Prescribed hours - see Schedule 3
	<p>Bedfont Lane, Feltham (continued)</p> <p>(c) south-west side,</p> <p>(i) between its junction with High Street, Feltham and a point opposite the south-eastern wall of No.115 Bedfont Lane</p> <p>(ii) between a point 18 metres south-east of the south-eastern kerb-line of Southern Avenue and a point 12 metres north-west of the north-western kerb-line of Southern Avenue</p>	<p>H</p> <p>A</p>
53	<p>Bedfont Road, Bedfont, Feltham</p> <p>between a point 40 metres south-east of the south-eastern kerb-line of Redford Close and a point 75 metres north-west of the north-western kerb-line of Chertsey Road</p>	A
54	<p>Beech Avenue, Brentford</p> <p>between its junction with London Road and a point opposite the north-western wall of No. 74 London Road</p>	A
55	<p>Belgrave Road, Hounslow</p> <p>north-east side, between the north-western kerb-line of Cambridge Road and a point 2.3 metres south of a point opposite the party wall of Nos.17 and 19 Clare Road</p>	L
56	<p>Bell Road, Hounslow</p> <p>(a) north-east side,</p> <p>(i) between its junction with Bath Road, Hounslow and High Street, Hounslow and the south-eastern kerb-line of the access to the Treaty Centre Goods Loading Area</p> <p>(ii) between the south-eastern kerb-line of the access to the Treaty Centre Goods Loading Area and the north-western kerb-line of Grove Road</p>	<p>A</p> <p>U</p>

SCHEDULE 1 (continued)

1 Item Number	2 Street	3 Prescribed hours - see Schedule 3
	<p>Bell Road, Hounslow (continued)</p> <p>(b) south-west side,</p> <p>(i) between its junction with Bath Road, Hounslow and High Street, Hounslow and the north-western kerb-line of the exit from the car park to "The Bell" public house, Stains Road and Wheelhouse, Nos. 9 to 21 Bell Road</p> <p>(ii) between the north-western kerb-line of the exit from the car park to "The Bell" public house, Stains Road and Wheelhouse, Nos. 9 to 21 Bell Road and the north-western kerb-line of Grove Road</p>	<p>A</p> <p>U</p>
57	<p>Belmont Road, Chiswick</p> <p>(a) between its junction with Chiswick High Road and a point 18.3 metres north of the northern kerb-line of Dolman Road</p> <p>(b) between a point 18.3 metres north of the northern kerb-line of Dolman Road and its junction with Belmont Terrace</p>	<p>A</p> <p>GG</p>
58	<p>Belmont Terrace, Chiswick</p>	<p>GG</p>
59	<p>Bennett Street, Chiswick</p> <p>between the south-western kerb-line of Devonshire Road and the south-western extremity of Bennett Street</p>	<p>KK</p>
60	<p>Benson Close, Hounslow</p> <p>(a) between the north-eastern kerblines of Cromwell Road and a point 10 metres north-east of that kerblines</p>	<p>A</p>

SCHEDULE 1 (continued)

1 Item Number	2 Street	3 Prescribed hours - see Schedule 3
	Benson Close, Hounslow (continued)	
	(b) all that length of Benson Close that is public highway and lies that beyond a point 10 metres north-east of the north-eastern kerb-line of Cromwell Road	NN
61	Beresford Gardens, Hounslow between the south-western kerb-line of Wellington Road South and a point 8 metres south-west of that kerb-line	A
62	Berkeley Avenue, Hounslow from the south-western kerb-line of Bath Road, Hounslow to a point 8.5 metres north-east of the south-westernmost wall of No.730 Bath Road	G
63	Bethany Way, Feltham (a) between the north-western kerb-line of Staines Road, Bedfont and a point opposite the south-eastern wall of Nos.79, 83 and 87 Bethany Way	G
	(b) between the north-eastern kerb-line of New Road, Bedfont and a point 15 metres north-east of that kerb-line	A
64	Beverley Road, Chiswick	GG
65	Binns Road, Chiswick between the north-eastern kerb-line of Duke Road and the south-western kerb-line of Dale Street	KK
66	Birch Close (the South-west Arm), Hounslow excluding the lay-by on the north-east side	G

SCHEDULE 1 (continued)

1 Item Number	2 Street	3 Prescribed hours - see Schedule 3
67	<p>Birch Close (the South-west To North-east Arm), Hounslow</p> <p>(a) between the north-eastern kerb-line of Bridge Road and a point 10 metres north-east of that kerb-line</p> <p>(b) between a point 10 metres north-east of the north-eastern kerb-line of Bridge Road and a point opposite the north-eastern kerb-line of the south-western arm of Birch Close excluding the lay-by on the south-east side which lies opposite the south-western arm of Birch Close, Hounslow</p>	<p>A</p> <p>G</p>
68	Blenheim Road, Chiswick	HH
69	<p>Blenheim Way, Isleworth</p> <p>north-west side, from the south-western kerb-line of Holderness Close to the party wall of Nos. 12 and 14 Blenheim Way</p>	BBB
70	Bond Street, Chiswick	GG
71	<p>Boston Gardens (the North-west To South-east Arm), Brentford</p> <p>(a) north-east side, between the north-western kerb-line of the south-easternmost north-east to south-west arm of Boston Gardens and a point 14.5 metres north-west of that kerb-line</p> <p>(b) south-west side, between its junction with the south-easternmost north-east to south-west arm of Boston Gardens and a point 13 metres north-west of a point opposite the north-western kerb-line of the south-easternmost north-east to south-west arm of Boston Gardens</p>	<p>A</p> <p>A</p>

SCHEDULE 1 (continued)

1 Item Number	2 Street	3 Prescribed hours - see Schedule 3
72	<p>Boston Gardens (the South-easternmost North-east To South-west Arm), Brentford</p> <p>(a) north-west side,</p> <p>(i) between the north-eastern kerb-line of the north-west to south-east arm of Boston Gardens and a point 12 metres north-east of that kerb-line</p> <p>(ii) between the south-western kerb-line of Boston Manor Road and a point 13.6 metres south-west of that kerb-line</p> <p>(b) south-east side,</p> <p>(i) between its junction with the north-west to south-east arm of Boston Gardens and a point 12 metres north-east of a point opposite the north-eastern kerb-line of the north-west to south-east arm of Boston Gardens</p> <p>(ii) between the south-western kerb-line of Boston Manor Road and a point 13.6 metres south-west of that kerb-line</p>	<p>A</p> <p>A</p> <p>A</p> <p>A</p>
73	<p>Boston Manor Road, Brentford</p> <p>(a) north-east side,</p> <p>(i) between its junction with Half Acre and a point 5 metres north-west of the north-western kerb-line of the access road to Holly House, Boston Manor Road</p> <p>(ii) between a point 25 metres south-east of a point opposite the south-eastern wall of No.49 Boston Manor Road and a point 7 metres north-west of the north-western kerb-line of The Ride</p> <p>(iii) between a point opposite the party wall of Nos.263 and 265 Boston Manor Road and a point 2 metres south-east of the south-eastern kerb-line of the access to Northfields Railway Depot</p>	<p>A</p> <p>F</p> <p>G</p>

SCHEDULE 1 (continued)

1 Item Number	2 Street	3 Prescribed hours - see Schedule 3
	<p>Boston Manor Road, Brentford (continued)</p> <p>(iv) between a point 2 metres south-east of the south-eastern kerb-line of the access to Northfields Railway Depot and a point 2 metres north-west of the north-western kerb-line of the access to Northfields Railway Depot</p> <p>(v) between a point 2 metres north-west of the north-western kerb-line of the access to Northfields Railway Depot and the boundary with the London Borough of Ealing</p> <p>(b) south-west side,</p> <p>(i) between its junction with Half Acre and a point 5 metres north-west of a point opposite the north-western kerb-line of the access road to Holly House, Boston Manor road, but excluding the lay-by fronting Station Parade, Boston Manor Road</p> <p>(ii) between a point 25 metres south-east of a point opposite the south-eastern wall of No.49 Boston Manor Road and a point 3.6 metres north-west of a point opposite the south-eastern wall of No.38 Boston Manor Road</p> <p>(iii) between a point opposite the party wall of Nos.129 and 131 Boston Manor Road and a point opposite the party wall of Nos.141 and 143 Boston Manor Road</p> <p>(iv) between a point opposite the south-eastern wall of No.187 Boston Manor Road and a point 2 metres north-west of the party wall of Nos.116 and 118 Boston Manor Road</p>	<p>A</p> <p>G</p> <p>A</p> <p>G</p> <p>G</p> <p>A</p>

SCHEDULE 1 (continued)

1 Item Number	2 Street	3 Prescribed hours - see Schedule 3
74	Boston Park Road, Brentford between the south-western kerb-line of Windmill Road, Brentford and its junction with Great West Road	PP
75	Bourne Place, Chiswick (a) north side, (i) between the eastern kerb-line of Duke's Avenue and a point 1 metre east of the eastern flank wall of No.2 Duke's Avenue (ii) between a point 1 metre east of the eastern flank wall of No.2 Duke's Avenue and the western kerb-line of Duke's Road (b) south side, (i) between the eastern kerb-line of Duke's Avenue and a point 8 metres west of the western kerb-line of Duke's Road (ii) between the western kerb-line of Duke's Road and a point 8 metres west of that kerb-line	E A E A
76	Brackley Road, Chiswick (a) between the south-eastern kerb-line of Chiswick High Road and a point 24.4 metres south-east of that kerb-line (b) between a point 24.4 metres south-east of the south-eastern kerb- line of Chiswick High Road and the north-western kerb-line of Swanscombe Road	E GG
77	Brackley Terrace, Chiswick between its junction with Swanscombe Road and the south- eastern extremity of Brackley Terrace	GG

SCHEDULE 1 (continued)

1 Item Number	2 Street	3 Prescribed hours - see Schedule 3
78	Braemar Road, Brentford from the south-western kerb-line of Ealing Road south-westwards for a distance of 12 metres	A
79	Brainton Avenue, Feltham (a) north-west side, between the north-eastern kerb-line of Harlington Road East and a point 10 metres north-east of that kerb-line (b) south-east side, between the north-eastern kerb-line of Harlington Road East and a point 22 metres north-east of that kerb-line	A A
80	Brantwood Avenue, Isleworth (a) between the south-eastern kerb-line of Twickenham Road, Isleworth and a point 10 metres east of the kerb-line (b) between the north-western kerb-line of Worple Road and a point opposite the eastern flank wall of No.36 Brantwood Avenue	A A
81	Brent Lea, Brentford between its junction with London Road and a point opposite the south-eastern wall of No. 35 London Road	A
82	Brent Road, Brentford	G
83	Brent Way, Brentford	K
84	Brentside, Brentford between the south-western kerb-line of Brent road and the north- western extremity of Brentside	G

SCHEDULE 1 (continued)

1 Item Number	2 Street	3 Prescribed hours - see Schedule 3
85	Brentwick Gardens, Brentford south-west side, between its junction with Carville Crescent and a point 6 metres north-west of the common boundary of Nos.50 and 52 Clayponds Avenue	K
86	<p>Bridge Road, Isleworth</p> <p>(a) north-east side,</p> <p>(i) between the south-eastern kerb-line of London Road and a point in line with the north-western wall of No.1 Bridge Road, Hounslow</p> <p>(ii) between a point in line with the north-western wall of No.1 Bridge Road, Hounslow and a point 15.5 metres south-east of a point opposite the north-western wall of Bridge Road Council Depot, Pears Road</p> <p>(b) south-west side,</p> <p>(i) between the south-eastern kerb-line of London Road and a point in line with the north-western wall of No.2 Bridge Road, Hounslow</p> <p>(ii) between a point in line with the north-western wall of No.2 Bridge Road, Hounslow and a point in line with the party wall of Nos.38 and 40 Bridge Road, Hounslow</p> <p>(iii) between a point in line with the party wall of Nos.38 and 40 Bridge Road, Hounslow and a point 15.5 metres south-east of a point opposite the north-western wall of Bridge Road Council Depot, Pears Road</p>	<p>A</p> <p>G</p> <p>A</p> <p>G</p> <p>A</p>
87	Bridge Street, Chiswick	GG

SCHEDULE 1 (continued)

1 Item Number	2 Street	3 Prescribed hours - see Schedule 3
88	<p>Bristow Road, Hounslow</p> <p>(a) north-west side, between the north-eastern kerb-line of Chapel Road and a point 27 metres north-east of that kerb-line</p> <p>(b) north-east & north-west side, between a point 27 metres north-east of the north-eastern kerb-line of Chapel Road and the north-western kerb-line of Inwood Road</p> <p>(c) south-east side, between the north-eastern kerb-line of Chapel Road and a point 20 metres north-east of that kerb-line</p> <p>(d) south-east & south-west side, between a point 20 metres north-east of the north-eastern kerb-line of Chapel Road and the north-western kerb-line of Inwood Road</p>	<p align="center">H</p> <p align="center">CC</p> <p align="center">H</p> <p align="center">CC</p>
89	<p>British Grove, Chiswick</p> <p>(a) east side,</p> <p>(i) between the southern kerb-line of Chiswick High Road and a point 5 metres north of a point opposite the northern wall of No. 71 British Grove</p> <p>(ii) between a point 5 metres north of a point opposite the northern wall of No. 71 British Grove and its junction with Netheravon Road</p>	<p align="center">A</p> <p align="center">GG</p>

SCHEDULE 1 (continued)

1 Item Number	2 Street	3 Prescribed hours - see Schedule 3
	British Grove, Chiswick (continued)	
	(b) west side,	
	(i) between the southern kerb-line of Chiswick High Road and a point 5.5 metres south of the northern wall of No. 3 Chiswick High Road	A
	(ii) between a point 5.5 metres south of the northern wall of No. 3 Chiswick High Road and its junction with Netheravon Road	GG
90	British Grove South, Chiswick between its junction with British Grove Passage and the north-western extremity of British Grove South	NN
91	Brockshot Close, Brentford between the north-eastern kerb-line of Windmill road, Brentford and a point opposite the south-western wall of No.1 Brockshot Close	G
92	Brook Lane North, Brentford (a) between the north-western kerb-line of Layton Road and a point 14 metres north-west of that kerb-line	G
	(b) from a point 1 metres south-east of the north-western flank wall of No.15 Brook Lane North north-westwards for a distance of 15 metres	A
93	Brook Road South, Brentford north-east side, between a point opposite the south-eastern wall of Nos.1 to 24 Brook Court, Brook Road South and a point 1 metre south-east of the north-western wall of No.79 Brook Road South	A

SCHEDULE 1 (continued)

1 Item Number	2 Street	3 Prescribed hours - see Schedule 3
94	<p>Brooks Lane, Chiswick</p> <p>(a) north-west side, between a point 1 metre north of a point opposite the party wall of Nos.3 and 5 Brooks Road and a point 12 metres south-west of a point opposite the party wall of Nos.8 and 10 Brooks Road</p> <p>(b) north-west side, between a point 12 metres south-west of a point opposite the party wall of Nos.8 to 10 Brooks Road and a point 7 metres south-west of a point opposite the south-western kerb-line of Oxford Road South</p>	<p align="center">YY</p> <p align="center">A</p>
95	<p>Brooks Road, Chiswick</p> <p>(a) north-west side,</p> <p>(i) between the south-eastern kerb-line of Wellesley Road and a point 1 metre north-east of a point opposite the party wall of Nos.3 and 5 Brooks Road</p> <p>(ii) between a point 7 metres south-west of a point opposite the south-western kerb-line of Oxford Road South and the north-eastern kerb-line of Regent Street</p> <p>(b) south-east side,</p> <p>(i) between the south-eastern kerb-line of Wellesley Road and a point 12 metres north-east of a point opposite the south-western wall of Nos.1 to 39 Meadowcroft, Brooks Road</p> <p>(ii) between a point 12 metres north-east of a point opposite the south-western wall of Nos.1 to 39 Meadowcroft, Brooks Road and a point 15 metres south-west of a point opposite the north-eastern wall of No.11 Brooks Road</p>	<p align="center">A</p> <p align="center">YY</p> <p align="center">A</p> <p align="center">YY</p>

SCHEDULE 1 (continued)

1 Item Number	2 Street	3 Prescribed hours - see Schedule 3
	<p>Brooks Road, Chiswick (continued)</p> <p>(iii) between a point 15 metres south-west of a point opposite the north-eastern wall of No.11 Brooks Road and the north-eastern kerb-line of Chiswick Village</p>	A
96	<p>Brookwood Road, Hounslow</p> <p>between the south-eastern kerb-line of Lampton Road and a point 20 metres east of that kerb-line</p>	A
97	<p>Browells Lane, Feltham</p> <p>(a) north-east side, between the south-eastern kerb-line of High Street, Feltham and the south-eastern boundary of No. 1 The Green</p> <p>(b) south-west side, between the south-eastern kerb-line of High Street, Feltham and a point 9 metres south-east of the south-eastern boundary of No. 1 The Green</p> <p>(c) north-west side, between a point 10 metres south-west of the south-western kerb-line of Forest Road and a point 7 metres north-east of the north-east side of the access to the car park for Feltham Community School, Browells Lane</p> <p>(d) south-east side, between a point 13 metres north-east of the north-eastern kerb-line of Forest Road and a point 13 metres south-west of the south-western kerb-line of Forest Road</p>	<p>H</p> <p>H</p> <p>K</p> <p>K</p>

SCHEDULE 1 (continued)

1 Item Number	2 Street	3 Prescribed hours - see Schedule 3
98	<p>Bulstrode Avenue, Hounslow</p> <p>(a) north side,</p> <p>(i) between the south-west kerb-line of Lampton Road and a point 8.7 metres west of that kerb-line</p> <p>(ii) between a point 8.7 metres west of the south-western kerb-line of Lampton Road and a point opposite the north-western wall of No.125 Bulstrode Avenue</p> <p>(iii) between a point opposite the north-western wall of No.125 Bulstrode Avenue and a point 2.7 metres north-west of a point opposite the south-eastern wall of No.131 Bulstrode Avenue</p> <p>(b) south side,</p> <p>(i) between the south-western kerb-line of Lampton Road and a point 9.2 metres west of that kerb-line</p> <p>(ii) between a point 9.2 metres west of the south-western kerb-line of Lampton Road and a point opposite the north-western wall of No.125 Bulstrode Avenue</p> <p>(iii) between a point opposite the north-western wall of No.125 Bulstrode Avenue and the eastern kerb-line of Bulstrode Gardens</p>	<p>G</p> <p>CC</p> <p>A</p> <p>G</p> <p>CC</p> <p>A</p>
99	<p>Bulstrode Road, Hounslow</p> <p>between the eastern kerb-line of the unnamed road which lies between the eastern side of No.2 Bulstrode Road and the rear of Whitelocke House, Nos.2/4 to Pegasus House, Nos.8/10 Lampton Road and its junction with the north-to south arm of Bulstrode Road</p>	<p>CC</p>

SCHEDULE 1 (continued)

1 Item Number	2 Street	3 Prescribed hours - see Schedule 3
100	Bulstrode Road (the East To West Arm), Hounslow between the south-western kerb-line of Lampton Road and the eastern kerb-line of the unnamed road which lies between the eastern side of No.2 Bulstrode Road and the rear of Whitelocke House, Nos.2/4 to Pegasus House, Nos.8/10 Lampton Road	G
101	Bulstrode Road (the North To South Arm), Hounslow between its junction with the east to west arm of Bulstrode Road and the southern kerb-line of Bulstrode Avenue	CC
102	Burlington Gardens, Chiswick between the north-western kerb-line of Sutton Court Road and the northern kerb-line of Barrowgate Road	HH
103	Burlington Lane, Chiswick (a) between the south-eastern kerb-line of A316 Burlington Lane and its junction with Church Street, W4	NN
	(b) between a point opposite the party wall of Nos.35 and 37 Burlington Lane and a point opposite the party wall of Nos.47 and 49 Burlington Lane	OO
	(c) north side, between the eastern kerb-line of Park Road, Chiswick and a point opposite the western kerb-line of Russell Kerr Close	A
104	Burlington Road, Chiswick (a) east side,	A
	(i) between the southern kerb-line of Chiswick High Road and a point 9 metres south of that kerb-line	

SCHEDULE 1 (continued)

1 Item Number	2 Street	3 Prescribed hours - see Schedule 3
	<p>Burlington Road, Chiswick (continued)</p> <p>(ii) between a point 9 metres south of the southern kerb-line of Chiswick High Road and the northern kerb-line of Grosvenor Road, Chiswick</p> <p>(b) west side, (i) between the southern kerb-line of Chiswick High Road and a point 6 metres south of that kerb-line</p> <p>(ii) between a point 6 metres south of the southern kerb-line of Chiswick High Road and the northern kerb-line of Grosvenor Road, Chiswick</p>	<p>HH</p> <p>A</p> <p>HH</p>
105	<p>Burns Avenue, Feltham</p> <p>(a) between the south-western kerb-line of Harlington Road West and a point 13.7 metres south-west of that kerb-line</p> <p>(b) between a point 10 metres north-east of the north-eastern kerb-line of Shaftesbury Avenue and a point 10 metres south-west of the south-western kerb-line of Shaftesbury Avenue</p> <p>(c) between a point 10 metres north-east of the north-eastern kerb-line of Shakespeare Avenue and a point 10 metres south-west of the south-western kerb-line of Shakespeare Avenue</p> <p>(d) between a point 10 metres north-east of the north-eastern kerb-line of Ruskin Avenue and a point 10 metres south-west of the south-western kerb-line of Ruskin Avenue</p>	<p>G</p> <p>A</p> <p>A</p> <p>A</p>
106	<p>Burns Way, Hounslow</p> <p>(a) north-west side, between a point 2 metres south-west of the common boundary of Nos.18 and 20 Burns Way and the common boundary of Nos.26 and 26a Burns Way</p>	<p>E</p>

SCHEDULE 1 (continued)

1 Item Number	2 Street	3 Prescribed hours - see Schedule 3
	<p>Burns Way, Hounslow (continued)</p> <p>(b) south-east side, between a point 2 metres south-west of the common boundary of Nos.18 and 20 Burns Way and the southern kerb-line of Shelly Crescent</p>	E
107	<p>Cambria Close, Hounslow between the south-western kerb-line of Hibernia Road and a point 10 metres south-west of that kerb-line</p>	A
108	<p>Cambridge Road North, Chiswick</p> <p>(a) between the southern kerb-line of Chiswick High Road and a point 6 metres south of that kerb-line</p> <p>(b) between a point 6 metres south of the southern kerb-line of Chiswick High Road and the southern extremity of Cambridge Road North</p>	A HH
109	<p>Cambridge Road South, Chiswick</p> <p>(a) east side,</p> <p>(i) between the north-eastern kerb-line of Oxford Road South and a point 3.7 metres south of a point opposite the southern wall of No.70 Cambridge Road South</p> <p>(ii) between a point 3.7 metres south of a point opposite the southern wall of No.70 Cambridge Road South and a point opposite the party wall of Nos.40 and 42 Cambridge Road South</p> <p>(iii) between a point opposite the party wall of Nos.40 and 42 Cambridge Road South and to the northern extremity of Cambridge Road South</p>	A YY A

SCHEDULE 1 (continued)

1 Item Number	2 Street	3 Prescribed hours - see Schedule 3
	<p>Cambridge Road South, Chiswick (continued)</p> <p>(b) north side, between the eastern kerbline of Cambridge Road South and the western kerbline of Cambridge Road South</p> <p>(c) west side, (i) between the north-eastern kerb-line of Oxford Road South and a point 3.7 metres south of a point opposite the southern wall of No.70 Cambridge Road South</p> <p>(ii) between a point 3.7 metres south of a point opposite the southern wall of No.70 Cambridge Road South and a point opposite the common boundary of Nos.42 and 44 Cambridge Road South</p> <p>(iii) between a point opposite the common boundary of Nos.42 and 44 Cambridge Road South and the northern extremity of Cambridge Road South</p>	<p>A</p> <p>A</p> <p>YY</p> <p>A</p>
110	<p>Capital Interchange Way, Brentford between a point 27 metres north-west of the north-western kerb-line of Chiswick High Road and the south-western kerb-line of Great West Road</p>	E
111	<p>Cardinal Road, Feltham the lay-by on the south-west side of the road and which lies opposite Nos.1 to 13 Cardinal Road</p>	AA
112	<p>Carville Crescent, Brentford (a) north-west side, between the north-eastern kerb-line of Clayponds Avenue and a point 20 metres south-west of the south-western boundary wall of No.170 and 174 Carville Crescent</p>	K

SCHEDULE 1 (continued)

1 Item Number	2 Street	3 Prescribed hours - see Schedule 3
	Carville Crescent, Brentford (continued)	
	(b) south-east side, between the north-eastern kerb-line of Clayponds Avenue and its junction with Brentwick Gardens	K
113	Cassiobury Avenue, Feltham between the south-eastern kerb-line of Staines Road, Feltham and a point 10 metres south-east of that kerb-line	A
114	Catherine Wheel Road, Brentford (a) between the south-eastern kerb-line of High Street, Brentford and a point 22.9 metres south-east of that kerb-line	G
	(b) between a point 22.9 metres south-east of the south-eastern kerb- line of High Street, Brentford and the south-eastern kerb-line of Brent Way	H
115	Cecil Road (the North-west Arm), Hounslow	CC
116	Cecil Road (the South-east Arm), Hounslow between its junction with Kingsley Road and its junction with the north-east to south-west arm of Prince Regent Road	VV
117	Cecil Road (the South-west Arm), Hounslow	CC
118	Central Way, Feltham (a) between a point opposite the north-eastern wall of Nos.40 and 42 Faggs Road and the north-eastern kerb-line of Chalmers Way	A

SCHEDULE 1 (continued)

1 Item Number	2 Street	3 Prescribed hours - see Schedule 3
	Central Way, Feltham (continued)	
	(b) between the north-eastern kerb-line of Chalmers Way and the western kerb-line of River Gardens	K
119	Challis Road, Brentford between the south-western kerb-line of Ealing Road and a point 10 metres south-west of that kerb-line	A
120	Chalmers Way, Feltham between the north-western kerb-line of Central Way and the south-eastern kerb-line of Space Way	K
121	Chapel Road, Hounslow (a) between the south-eastern kerb-line of Hanworth Road, Hounslow and a point 18.3 metres south-east of that kerb-line	U
	(b) between a point 18.3 metres south-east of the south-eastern kerb-line of Hanworth Road, Hounslow and a point opposite the party wall of Nos.40 and 42 Chapel Road	H
122	Chara Place, Chiswick north-east side, from the south-eastern kerb-line of Milnthorpe Road to the south-eastern kerb-line of Chara Place	A
123	Chardin Road, Chiswick	GG
124	Chertsey Road, Feltham (a) between the south-western kerb-line of Bedfont Road, Feltham and a point 40 metres south-west of that kerb-line	A

SCHEDULE 1 (continued)

1 Item Number	2 Street	3 Prescribed hours - see Schedule 3
	Chertsey Road, Feltham (continued)	
	(b) from a point 40 metres north of the northern kerb-line of Elvedon Road northwards for a distance of 45 metres	A
125	Chestnut Avenue, Brentford between the south-western kerb-line of Clayponds Avenue and a point 20 metres west of that kerb-line	K
126	Chestnut Grove, Isleworth between the south-eastern kerb-line of Twickenham Road, Isleworth and a point 11 metres south-east of that kerb-line	A
127	Chiswick Common Road, Chiswick	
	(a) north & west side,	
	(i) between the western kerb-line of Turnham Green Terrace and a point opposite the western boundary wall of Nos. 1 to 6 Jonathan Court, Chiswick Common Road	GG
	(ii) between the western boundary of Nos. 1 to 6 Jonathan Court, Chiswick Common Road and a point 5 metres north-west of the western kerb-line of Bond Street	A
	(iii) between a point 5 metres north-west of the western kerb-line of Bond Street and its junction with Belmont Terrace	GG
	(b) south & east side,	
	(i) between the western kerb-line of Turnham Green Terrace and the western kerb-line of Windmill Road	GG
	(ii) between a point 5 metres north-west of the western kerb-line of Bond Street and its junction with Belmont Terrace	GG

SCHEDULE 1 (continued)

1 Item Number	2 Street	3 Prescribed hours - see Schedule 3
128	Chiswick Common Road, Chiswick (continued)	
	(c) south side, between the western kerb-line of Windmill Road and the eastern wall of Nos. 7 to 10 Jonathan Court, Chiswick Common Road	A
	(d) south & south-east side, between the western wall of Nos. 1 to 6 Jonathan Court, Chiswick Common Road and a point 5 metres north-west of the western kerb-line of Bond Street	A
	Chiswick High Road, Chiswick	
	(a) the service road, fronting Nos.147 and 149 Chiswick High Road	E
	(b) the service road, linking Annandale Road and Devonshire Road	E
	(c) between the north-eastern kerb-line of Devonshire Road and the south-western kerb-line of Duke Road including the service road linking Devonshire Road and the north-eastern arm of Linden Gardens	E
	(d) north-west side,	
	(i) between its junction with King Street and a point opposite the party wall of Nos.112 and 114 Chiswick High Road	A
	(ii) between a point opposite the party wall of Nos.112 and 114 Chiswick High Road and a point opposite the party wall of Nos.172 and 174 Chiswick High Road except loading area fronting Nos.156-164 Chiswick High Road	E

SCHEDULE 1 (continued)

1 Item Number	2 Street	3 Prescribed hours - see Schedule 3
	<p>Chiswick High Road, Chiswick (continued)</p> <p>(iii) between a point opposite the party wall of Nos.172 and 174 Chiswick High Road and a point opposite the party wall of Nos.188 and 190 Chiswick High Road</p> <p>(iv) between a point opposite the party wall of Nos.188 and 190 Chiswick High Road and a point opposite the party wall of Nos.334 and 336 Chiswick High Road</p> <p>(v) between a point opposite the party wall of Nos.334 and 336 Chiswick High Road and a point opposite the party wall of Nos.356 to 362 Chiswick High Road and No.364 Chiswick High Road</p> <p>(vi) between a point opposite the party wall of Nos.356 to 362 Chiswick High Road and No.364 Chiswick High Road and a point opposite the party wall of Nos.422 and 424 Chiswick High Road</p> <p>(vii) between a point opposite the party wall of Nos. 422 and 424 Chiswick High Road and a point 8 metres north-east of a point opposite the party wall of Nos.457 and 459 Chiswick High Road</p> <p>(e) south-east side, (i) between its junction with King Street and a point opposite the party wall of Nos.89 and 91 Chiswick High Road, excluding the lay-by fronting Nos.1-8 Prebend Mansions, Chiswick High Road</p>	<p>A</p> <p>E</p> <p>A</p> <p>E</p> <p>A</p> <p>A</p>

SCHEDULE 1 (continued)

1 Item Number	2 Street	3 Prescribed hours - see Schedule 3
	<p>Chiswick High Road, Chiswick (continued)</p> <p>(ii) between a point opposite the party wall of Nos.89 and 91 Chiswick High Road and the north-eastern kerb-line of Brackley Road</p> <p>(iii) the main carriageway, between the north-eastern kerb-line of Brackley Road and the north-eastern kerb-line of Devonshire Road</p> <p>(iv) the service road, fronting No.145 Chiswick High Road</p> <p>(v) between the south-western kerb-line of Duke Road and a point opposite the party wall of Nos. 247 and 249 Chiswick High Road</p> <p>(vi) between a point opposite the party wall of Nos.247 and 249 Chiswick High Road and a point opposite the party wall of Nos.265 and 267 Chiswick High Road</p> <p>(vii) between a point opposite the party wall of Nos.265 and 267 Chiswick High Road and a point opposite the party wall of No.356 and 362 Chiswick High Road and No. 364 Chiswick High Road</p> <p>(viii) between a point opposite the party wall of Nos.356 to 362 Chiswick High Road and No.364 Chiswick High Road and a point opposite the party wall of Nos.422 and 424 Chiswick High Road</p> <p>(ix) between a point opposite the party wall of Nos.422 and 424 Chiswick High Road and a point 8 metres north-east of a point opposite the party wall of Nos.457 and 459 Chiswick High Road</p>	<p>E</p> <p>A</p> <p>E</p> <p>A</p> <p>E</p> <p>A</p> <p>E</p> <p>A</p>

SCHEDULE 1 (continued)

1 Item Number	2 Street	3 Prescribed hours - see Schedule 3
129	<p>Chiswick Lane, Chiswick</p> <p>(a) between its junction with Chiswick High Road and a point opposite the party wall of Nos. 5 and 7 Chiswick Lane, including so much of the main carriageway surrounding the island site situated at the junction of Chiswick High Road and Chiswick Lane as lies in Chiswick Lane</p> <p>(b) between a point opposite the party wall of Nos. 5 and 7 Chiswick Lane and the south-eastern kerb-line of Beverley Road</p> <p>(c) between the south-eastern kerb-line of Beverley Road and its junction with Dorchester Grove</p>	<p>A</p> <p>GG</p> <p>KK</p>
130	<p>Chiswick Lane South, Chiswick</p> <p>between the south-eastern kerb-line of Mawson Lane and the north-western kerb-line of Chiswick Mall</p>	<p>NN</p>
131	<p>Chiswick Mall, Chiswick</p> <p>between the north-eastern kerb-line of Church Street, W4 and the boundary with the London Borough of Hammersmith and Fulham</p>	<p>NN</p>
132	<p>Chiswick Road, Chiswick</p> <p>(a) east & south-east side,</p> <p>(i) between the northern kerb-line of Chiswick High Road and a point 8 metres north of that kerb-line</p> <p>(ii) between a point 8 metres north of the northern kerb-line of Chiswick High Road and a point opposite the party wall of Nos.6 and 7 Chiswick Road</p> <p>(iii) between a point opposite the party wall of Nos.6 and 7 Chiswick High Road and its junction with Acton Lane</p>	<p>A</p> <p>G</p> <p>V</p>

SCHEDULE 1 (continued)

1 Item Number	2 Street	3 Prescribed hours - see Schedule 3
	<p>Chiswick Road, Chiswick (continued)</p> <p>(b) west & north-west side,</p> <p>(i) between the northern kerb-line of Chiswick High Road and a point 8 metres north of that kerb-line</p> <p>(ii) between a point 8 metres north of the northern kerb-line of Chiswick High Road and a point opposite the party wall of Nos.29 and 30 Chiswick Road</p> <p>(iii) between a point opposite the party wall of Nos.29 and 30 Chiswick Road and a point opposite the party wall of Nos.6 and 7 Chiswick Road</p> <p>(iv) between a point opposite the party wall of Nos.6 and 7 Chiswick Road and its junction with Acton Lane</p>	<p>A</p> <p>G</p> <p>HH</p> <p>V</p>
133	<p>Chiswick Village, Chiswick</p> <p>(a) north-east side, between the south-eastern kerblines of Brooks Road and the north-western kerblines of the north-western arm of Chiswick Village</p> <p>(b) south-west side,</p> <p>(i) between the south-eastern kerb-line of Brooks Road and a point 12.8 metres south-west of a point opposite the party wall of Nos.13 and 15 Oxford Gardens</p> <p>(ii) between a point 12.8 metres south-west of a point opposite the party wall of Nos.13 and 15 Oxford Gardens and a point 2.8 metres south-west of a point opposite the party wall of Nos.13 and 15 Oxford Gardens</p>	<p>A</p> <p>YY</p> <p>A</p>

SCHEDULE 1 (continued)

1 Item Number	2 Street	3 Prescribed hours - see Schedule 3
134	<p>Chiswick Village, Chiswick (continued)</p> <p>(iii) between a point 2.8 metres south-west of a point opposite the party wall of Nos.13 and 15 Oxford Gardens and the north-western kerb-line of the north-western arm of Chiswick Village</p> <p>Chiswick Village (the Eastern Arm), Chiswick</p> <p>(a) east & north-east side,</p> <p>(i) between the south-eastern kerb-line of Oxford Road South and a point 26.2 metres north-west of a point opposite the south-eastern wall of Lodge "A", Chiswick Village</p> <p>(ii) between a point opposite the northern wall of Nos.1 to 16 Chiswick Village southwards for a distance of 19 metres</p> <p>(iii) between a point 19 metres south of a point opposite the northern wall of Nos.1 to 16 Chiswick Village and a point 2 metres north of a point opposite the party wall of Nos.57 to 76 Chiswick Village and Nos.77 to 100 Chiswick Village</p> <p>(iv) between a point 2 metres north of a point opposite the party wall of Nos.57 to 76 Chiswick Village and Nos.77 to 100 Chiswick Village southwards for a distance of 12 metres</p> <p>(v) between a point 6 metres south of a point opposite the party wall of Nos.57 to 76 Chiswick Village and Nos.77 to 100 Chiswick Village to its junction with the south-western arm of Chiswick Village</p> <p>(b) west & south-west side,</p> <p>(i) from a point opposite the south-eastern wall of Lodge A to the south-eastern kerb-line of Oxford Road South</p>	<p>YY</p> <p>A</p> <p>A</p> <p>YY</p> <p>A</p> <p>YY</p> <p>YY</p>

SCHEDULE 1 (continued)

1 Item Number	2 Street	3 Prescribed hours - see Schedule 3
	<p>Chiswick Village (the Eastern Arm), Chiswick (continued)</p> <p>(ii) between the south-eastern kerb-line of the north-eastern arm of Chiswick Village and the north-eastern kerb-line of the south-western arm of Chiswick Village</p>	<p align="center">A</p>

SCHEDULE 1 (continued)

1 Item Number	2 Street	3 Prescribed hours - see Schedule 3
135	<p>Chiswick Village (the North-western Arm), Chiswick</p> <p>(a) north-west side,</p> <p>(i) between the north-eastern kerb-line of the south-western arm of Chiswick Village and a point 37.2 metres north-east of a point opposite the party wall of Nos.221 to 236 Chiswick Village and Nos.237 to 252 Chiswick Village</p> <p>(ii) between a point 37.2 metres north-east of a point opposite the party wall of Nos.221 to 236 Chiswick Village and Nos.237 to 252 Chiswick Village and a point 47.2 metres north-east of a point opposite that party wall</p> <p>(iii) between a point 47.2 metres north-east of a point opposite the party wall of Nos.221 to 236 Chiswick Village and Nos.237 to 252 Chiswick Village and the western kerb-line of the eastern arm of Chiswick Village</p> <p>(b) south-east side,</p> <p>between the north-eastern kerblines of the south-western arm of Chiswick Village and the western kerblines of the eastern arm of Chiswick Village</p>	<p>YY</p> <p>A</p> <p>YY</p> <p>A</p>
136	<p>Chiswick Village (the South-western Arm), Chiswick</p> <p>(a) north-east side,</p> <p>between the western kerblines of the eastern arm of Chiswick Village and the north-western kerblines of the north-western arm of Chiswick Village</p> <p>(b) south-west side,</p> <p>(i) between the eastern kerb-line of the eastern arm of Chiswick Village and a point 5 metres south-east of a point opposite the party wall of Nos.161 to 184 Chiswick Village and Nos.185 to 204 Chiswick Village</p>	<p>A</p> <p>YY</p>

SCHEDULE 1 (continued)

1 Item Number	2 Street	3 Prescribed hours - see Schedule 3
	Chiswick Village (the South-western Arm), Chiswick (continued)	
	(ii) between a point 5 metres south-east of a point opposite the party wall of Nos.161 to 184 Chiswick Village and Nos.185 to 204 Chiswick Village and a point 5 metres north-west of a point opposite that party wall	A
137	Church Road, Heston, Hounslow between the north-eastern kerb-line of Thornbury Road and a point 6 metres north-east of that kerb line	G
138	Church Street, Chiswick between the south-eastern kerb-line of Burlington Lane and the south-eastern kerb-line of Chiswick Mall, including so much of the public slipway leading to the River Thames as is public highway	NN
139	Church Street, Isleworth (a) north-west side, (i) between its junction with Park Road, Isleworth and a point 1 metres south-west of the south-western boundary of No.3 Church Street, Isleworth	C
	(ii) between a point 1.1 metres south-west of the south-western wall of No.1 Church Street, Isleworth and its junction with Lower Square	C
	(b) south-east side, (i) from a point opposite the north-western wall of No.63 Church Street, Isleworth north-eastwards for a distance of 8 metres	A

SCHEDULE 1 (continued)

1 Item Number	2 Street	3 Prescribed hours - see Schedule 3
	Church Street, Isleworth (continued)	
	(ii) between a point 1.7 metres south-west of a point opposite the party wall of Nos.51 and 53 Church Street, Isleworth and a point 5 metres south-west of the party wall of Nos.13 and 15 Church Street, Isleworth	C
	(iii) between a point opposite the north-eastern wall of No.8 Church Street, Isleworth and a point opposite the south-western wall of No.2 Church Street, Isleworth	C
140	Church Walk (the Northern Arm), Brentford between its junction with Boston Manor Road and the south-eastern extremity of the northern arm of Church Walk	G
141	Church Walk (the Southern Arm), Brentford between its junction with Upper Butts and the north-western extremity of the southern arm of Church Walk	G
142	Clarence Road, Chiswick (a) north-east side,	
	(i) between a point opposite the north-western wall of No.525 Chiswick High Road and a point 1 metre north-west of the south-eastern flank wall of No.7 Clarence Road	YY
	(ii) from a point 1 metre north-west of the south-eastern flank wall of No.7 Clarence Road north-westwards for a distance of 10 metres	A
	(iii) between a point 1 metre north-west of a point opposite the party wall of No.21 Clarence Road and No.59 Wellesley Road and the north-western kerb-line of Wellesley Road	A

SCHEDULE 1 (continued)

1 Item Number	2 Street	3 Prescribed hours - see Schedule 3
	Clarence Road, Chiswick (continued) (b) south-west side, (i) between a point opposite the north-western wall of No.525 Chiswick High Road and a point 14 metres south-east of a point opposite the party wall of Nos.17 and 19 Clarence Road (ii) between a point 14 metres south-east of a point opposite the party wall of Nos.17 and 19 Clarence Road and the north-western kerb-line of Wellesley Road	YY A
143	Clarence Terrace, Hounslow	CC
144	Claypole Drive, Hounslow (a) north-east side, from the south-eastern kerb-line of Vicarage Farm Road to a point opposite the common boundary of Eliot House and Felix House, Claypole Drive (b) south-west side, between the south-eastern kerb-line of Vicarage Farm Road and a point 9.7 metres south-west of a point opposite the common boundary of Eliot House and Felix House, Claypole Drive	A A
145	Clayponds Avenue, Brentford (a) between a point 15 metres south of a point opposite the southern boundary of No.2 Clayponds Avenue and a point opposite the south-eastern boundary of No.1 Clayponds Avenue	G

SCHEDULE 1 (continued)

1 Item Number	2 Street	3 Prescribed hours - see Schedule 3
	<p>Clayponds Avenue, Brentford (continued)</p> <p>(b) north-east side,</p> <p>(i) between a point opposite the party wall of Nos.15 and 17 Clayponds Avenue and a point opposite the party wall of Nos.38 and 40 Clayponds Avenue</p> <p>(ii) between a point opposite the party wall of Nos.48 and 50 Clayponds Avenue and a point opposite the party wall of Nos.54 and 56 Clayponds Avenue</p> <p>(c) south-west side,</p> <p>(i) between a point opposite the party wall of Nos.9 and 11 Clayponds Avenue and a point opposite the party wall of Nos.13 and 15 Clayponds Avenue</p> <p>(ii) between a point 15 metres south-east of the south-eastern kerb-line of Chestnut Avenue and a point 20 metres north-west of the north-western kerb-line of Chestnut Avenue</p>	<p>K</p> <p>K</p> <p>K</p> <p>K</p>
146	<p>Cleveland Avenue, Chiswick</p> <p>(a) east side,</p> <p>(i) between the northern kerb-line of Chiswick High Road and a point 9.2 metres north of that kerb-line</p> <p>(ii) between a point 9.2 metres north of the northern kerb-line of Chiswick High Road and its junction with Merton Avenue</p> <p>(b) west side,</p> <p>(i) between the northern kerb-line of Chiswick High Road and a point 11.6 metres north of that kerb-line</p>	<p>A</p> <p>GG</p> <p>A</p>

SCHEDULE 1 (continued)

1 Item Number	2 Street	3 Prescribed hours - see Schedule 3
	Cleveland Avenue, Chiswick (continued)	
	(ii) between a point 11.6 metres north of the northern kerb-line of Chiswick High Road and its junction with Merton Avenue	GG
147	Cleveland Road, Isleworth	
	(a) between the south-eastern kerb-line of Twickenham Road, Isleworth and a point 10 metres south-east of that kerb-line	A
	(b) between the north-western kerb-line of Worple Road and a point 10 metres north-west of that kerb-line	A
148	Clifton Avenue, Feltham	
	between its junction with Elmwood Avenue and a point 10 metres south-west of the south-western kerb-line of Elmwood Avenue	K
149	Clifton Gardens, Chiswick	E
150	Clifton Road, Isleworth	
	(a) between its junction with London Road and Spring Grove Road and a point 12.2 metres south-east of a point opposite the north-eastern wall of No.3 Clifton Road	G
	(b) between a point 12.2 metres south-east of a point opposite the north-eastern wall of No.3 Clifton Road and the north-eastern kerb-line of Thornbury Road	PP
151	Clipstone Road, Hounslow	CC
152	Colwyn Crescent (the North-east To South-west Arm), Hounslow	
	north side, between its junction with the north-west to south-east arm of Colwyn Crescent and a point 2 metres north-east of a point opposite the party wall of Nos.38 and 40 Colwyn Crescent	A

SCHEDULE 1 (continued)

1 Item Number	2 Street	3 Prescribed hours - see Schedule 3
153	Colwyn Crescent (the North-west To South-east Arm), Hounslow south-west side, between a point opposite the party wall of Nos.18 and 20 Colwyn Crescent and its junction with the north- east to south-west arm of Colwyn Crescent	A
154	Commerce Road, Brentford (a) north-east side, between the north-western kerb-line of London road, Brentford and the south-eastern kerb-line of East Street	A
	(b) south-west side, between the north-western kerb-line of London Road, Brentford and the south-eastern kerb-line of the vehicular access to Capital House, Commerce Road	A
155	Concorde Close (the East To West Arm), Hounslow	CC
156	Concorde Close (the North To South Arm), Hounslow	CC
157	Convent Way, Southall between its junction with Wentworth Road and the party wall of Nos. 18 and 19 Convent Way	A
158	Coombe Close, Hounslow from the north-western kerb-line of Hanworth Road, Hounslow to a point in line with the south-eastern flank wall of Nos.273 and 275 Hanworth Road, Hounslow	A
159	Coombe Road, Chiswick between the north-eastern kerb-line of Devonshire Road and the north-eastern extremity of Coombe Road	GG

SCHEDULE 1 (continued)

1 Item Number	2 Street	3 Prescribed hours - see Schedule 3
160	<p>Corban Road, Hounslow</p> <p>(a) between the north-eastern kerb-line of Bath Road, Hounslow and a point 13 metres north of that kerb-line</p> <p>(b) between a point 13 metres north of the north-eastern kerb-line of Bath Road, Hounslow and the southern kerb-line of Bulstrode Road</p>	<p>U</p> <p>CC</p>
161	<p>Corney Reach Way, Chiswick</p> <p>so much as is public highway which lies south-east of a point 7 metres north-west of the south-easternmost wall of No.1 to 17 Maltings Lodge, Corney Reach Way</p>	<p>A</p>
162	<p>Corney Road, Chiswick</p> <p>between a point 44 metres north-west of a point opposite the north-western boundary of No. 2 Corney Road and its junction with Edensor Road / Pumping Station Road</p>	<p>NN</p>
163	<p>Cornwall Grove, Chiswick</p> <p>between the north-eastern kerb-line of Eastbury Grove and the south-western kerb-line of Chiswick Lane</p>	<p>KK</p>
164	<p>Cranbrook Road, Chiswick</p> <p>(a) between the southern kerb-line of Chiswick High Road and a point 18.3 metres south of that kerb-line</p> <p>(b) between a point 18.3 metres south of the southern kerb-line of Chiswick High Road and the western kerb-line of Chiswick Lane</p>	<p>E</p> <p>GG</p>
165	<p>Crane Avenue, Isleworth</p> <p>(a) between the eastern kerb-line of Twickenham Road, Isleworth and a point 18 metres north-east of that kerb-line, measured on the south-east side of the road</p>	<p>A</p>

SCHEDULE 1 (continued)

1 Item Number	2 Street	3 Prescribed hours - see Schedule 3
	Crane Avenue, Isleworth (continued)	
	(b) north-west side, between a point 10 metres north-east of the eastern kerb-line of Worple Avenue and a point 10 metres south-west of the western kerb-line of Worple Avenue	A
166	Cranford Lane, Hounslow (a) north side, between a point opposite the eastern boundary wall of No.27 Cranford Lane and its junction with Vicarage Farm Road	G
	(b) south side, between a point 1.4 metres east of the eastern flank wall of No.2 Cranford Lane and its junction with Vicarage Farm Road	G
167	Cranmore Avenue, Isleworth between the south-eastern kerb-line of Jersey Road and the north- western kerb-line of the north-east to south-west arm of Bassett Gardens	PP
168	Cranston Close, Hounslow from the north-eastern kerb-line of Bath Road, Hounslow north- westward for so much as is public highway	FF
169	Crawford Close, Isleworth (a) north-west side, (i) between the north-eastern kerb-line of Sidmouth Avenue and a point 8 metres north-east of a point opposite the south-western wall of No.6 Sidmouth Avenue	A

SCHEDULE 1 (continued)

1 Item Number	2 Street	3 Prescribed hours - see Schedule 3
	<p>Crawford Close, Isleworth (continued)</p> <p>(ii) between a point 8 metres north-east of a point opposite the south-western wall of No.6 Sidmouth Avenue and a point opposite the south-eastern wall of No.12 Crawford Close</p> <p>(b) south-east side, between the north-eastern kerb-line of Sidmouth Avenue and a point opposite the south-eastern wall of No.12 Crawford Close</p>	<p>PP</p> <p>A</p>
170	<p>Crispen Road, Feltham</p> <p>(a) north-east & north-west side,</p> <p>(b) south-east & south-west side,</p> <p>(i) between the north-eastern kerb-line of Cross Road and a point 4.9 metres south-west of the common boundary of Nos.76 and 78 Crispen Road</p> <p>(ii) between the north-western kerb-line of Swan Road and a point 8.8 metres south-west of the common boundary of Nos.2 and 4 Swan Road</p>	<p>G</p> <p>G</p> <p>G</p>
171	<p>Cromwell Road, Feltham</p> <p>north-west side, between the north-eastern kerb-line of Hanworth Road, Feltham and a point 13.7 metres north-east of that kerb-line</p>	<p>H</p>
172	<p>Cromwell Road, Hounslow</p> <p>(a) north-east side,</p> <p>(i) between the south-eastern kerb-line of Staines Road, Hounslow and a point 2 metres south-east of a point opposite the party wall of Nos.59 and 61 Cromwell Road</p>	<p>A</p>

SCHEDULE 1 (continued)

1 Item Number	2 Street	3 Prescribed hours - see Schedule 3
	<p>Cromwell Road, Hounslow (continued)</p> <p>(ii) between a point 10 metres north-west of the north-western kerb-line of Nicholes Road and a point 10 metres south-east of the south-eastern kerb-line of Nicholes Road</p> <p>(iii) between a point 10 metres north-west of the north-western kerb-line of Albion Road and a point 10 metres south-east of the south-eastern kerb-line of Albion road</p> <p>(iv) between a point 10 metres north-west of the north-western kerb-line of Rossindel Road and a point 10 metres south-east of the south-eastern kerb-line of Rossindel Road</p> <p>(v) between a point 10 metres north-west of the north-western kerb-line of Penderel Road and a point 10 metres south-east of the south-eastern kerb-line of Penderel Road</p> <p>(vi) between the north-eastern kerb-line of Hanworth Road, Hounslow and a point opposite the party wall of Nos.261 and 263 Cromwell Road</p> <p>(b) south-west side,</p> <p>(i) between the south-eastern kerb-line of Staines Road and a point 18.3 metres south-east of that kerb-line</p> <p>(ii) between a point 10 metres north-west of the north-western kerb-line of Grove Road and a point 10 metres south-east of the south-eastern kerb-line of Grove Road</p> <p>(iii) between a point 10 metres north-west of the north-western kerb-line of Victoria Avenue and a point 10 metres south-east of the south-eastern kerb-line of Victoria Avenue</p>	<p>A</p> <p>A</p> <p>A</p> <p>A</p> <p>A</p> <p>A</p> <p>A</p> <p>A</p> <p>A</p>

SCHEDULE 1 (continued)

1 Item Number	2 Street	3 Prescribed hours - see Schedule 3
	Cromwell Road, Hounslow (continued)	
	(iv) between a point 10 metres north-west of the north-western kerb-line of Wellington Avenue and a point 10 metres south-east of the south-eastern kerb-line of Wellington Avenue	A
	(v) between a point 10 metres north-west of the north-western kerb-line of Roseville Avenue and a point 10 metres south-east of the south-eastern kerb-line of Roseville Avenue	A
	(vi) between a point 10 metres north-west of the north-western kerb-line of Granville Avenue and a point 10 metres south-east of the south-eastern kerb-line of Granville Avenue	A
	(vii) between a point 10 metres north-west of the north-western kerb-line of St Aubyn's Avenue and a point 10 metres south-east of the south-eastern kerb-line of St Aubyn's Avenue	A
	(viii) between the north-western kerb-line of Hanworth Road, Hounslow and a point 10 metres north-west of that kerb-line	A
173	Cromwell Street, Hounslow	CC
174	Cross Lances Road, Hounslow	
	(a) between the south-eastern kerb-line of Hanworth Road, Hounslow and a point 13 metres south-east of that kerb-line	H
	(b) between a point 13 metres south-east of the south-eastern kerb-line of Hanworth Road and the western kerb-line of Whitton Road	CC
175	Crowther Avenue, Brentford	
	between the north-eastern kerb-line of Clayponds Avenue and a point opposite the common boundary of No.38 Clayponds Avenue and No.1 Crowther Avenue	K

SCHEDULE 1 (continued)

1 Item Number	2 Street	3 Prescribed hours - see Schedule 3
176	Dalcross Road, Hounslow	FF
177	Dale Avenue, Hounslow from its junction with Martindale Road south-eastward for so much as is public highway	FF
178	Dale Street, Chiswick between the south-eastern kerb-line of Glebe Street and the north- western kerb-line of Fraser Street	KK
179	Dartmouth Place (the North-east To South-west Arm), Chiswick between the north-eastern kerb-line of Corney Road and the south-western kerb-line of the north-west to south-east arm of Dartmouth Place	NN
180	Dartmouth Place (the North-west To South-east Arm), Chiswick between the north-western kerb-line of north-east to south-west arm of Dartmouth Place and the north-westernmost extremity of Dartmouth Place	NN
181	Dawes Avenue, Isleworth (a) between the eastern kerb-line of Twickenham Road, Isleworth and a point 10 metres east of that kerb-line (b) between a point 7.8 metres north-west of the north-western kerb- line of Worple Avenue and a point 8.2 metres south-east of the south-eastern kerb-line of Worple Avenue	A A
182	Dawn Close, Hounslow	FF

SCHEDULE 1 (continued)

1 Item Number	2 Street	3 Prescribed hours - see Schedule 3
183	Dellbow Road, Feltham between the north-western kerb-line of Central Way and the south-western kerb-line of Spur Road	K
184	Denbigh Road, Hounslow (a) between the north-eastern kerblines of the north-west to south-east arm of Elmsworth Road and a point 6 metres north-east of that kerblines (b) between a point 6 metres north-east of the north-eastern kerb-line of the north-west to south-east arm of Elmsworth Avenue and the south-western kerb-line of Kingsley Road	A CC
185	Dene Avenue, Hounslow the area of carriageway surrounding the triangular island site situated at the junction of Dene Avenue and Bulstrode Gardens	A
186	Depot Road, Hounslow (a) so much as is highway that lies between a point 40 metres north- east of the north-eastern boundary wall of No.32 Glenwood Road and the north-eastern extremity of Depot Road (b) between the south-eastern kerb-line of Pears Road and a point 13.7 metres south-east of that kerb-line	A A
187	Derby Road (north-east Arm), Hounslow (a) between the north-western kerb-line of Hanworth Road, Hounslow and a point opposite the south-eastern flank wall of Unit 1, Nursery Industrial Estate, Derby Road (b) north-east side, (i) between a point opposite the south-eastern flank wall of Unit 1, Nursery Industrial Estate, Derby Road and a point opposite the south-eastern boundary of No.29 Derby Road	H H

SCHEDULE 1 (continued)

1 Item Number	2 Street	3 Prescribed hours - see Schedule 3
	Derby Road (north-east Arm), Hounslow (continued)	
	(ii) between the north-western boundary wall of No.47 Derby Road and the south-eastern kerb-line of Vine Road	U
188	Devonshire Road, Chiswick (a) between its junction with Chiswick High Road and the north-western kerb-line of Ingress Street (b) between the north-western kerb-line of Ingress Street and the north-western kerb-line of Fraser Street (c) between the north-western kerb-line of Fraser Street and its junction with Dorchester Grove	E GG KK
189	Devonshire Street, Chiswick between the south-eastern kerb-line of Fraser Street and the north-western kerb-line of Bennett Street	KK
190	Dick Turpin Way, Feltham	A
191	Dockwell Close, Feltham (a) between the north-eastern kerb-line of Green Man Lane and a point 10 metres north-east of that kerb-line (b) between a point 10 metres north-east of the north-eastern kerb-line of Green Man Lane and the south-eastern kerb-line of the north-east to south-west arm of Dockwell Close	A PP
192	Dockwell Close (the North-east To South-west Arm), Feltham so much as is public highway	PP

SCHEDULE 1 (continued)

1 Item Number	2 Street	3 Prescribed hours - see Schedule 3
193	Dolman Road, Chiswick (a) between the eastern kerb-line of Belmont Road and a point 18.3 metres east of that kerb-line (b) between a point 18.3 metres east of the eastern kerb-line of Belmont Road and the western kerb-line of Fisher's Lane	A E
194	Dorchester Grove, Chiswick between its junction with Chiswick Lane and its junction with Devonshire Road	KK
195	Douglas Road, Hounslow	U
196	Dudset Lane (the North-east To South-west Arm), Hounslow north-west side, between the north-eastern kerb-line of the north-west to south-east arm of Dudset Lane and a point 10 metres north-east of a point opposite the north-eastern wall of No.4 Crane Cottages	K
197	Dudset Lane (the North-west To South-east Arm), Hounslow north-east side, between its junction with Waye Avenue and the north-western kerb-line of the north-east to south-west arm of Dudset Lane	K
198	Duke Road, Chiswick (a) between the southern kerb-line of Chiswick High Road and a point opposite the party wall of Nos. 1 and 3 Duke Road (b) between a point opposite the party wall of Nos. 1 and 3 Duke Road and the south-eastern extremity of Duke Road	E KK

SCHEDULE 1 (continued)

1 Item Number	2 Street	3 Prescribed hours - see Schedule 3
199	<p>Dukes Avenue, Chiswick</p> <p>(a) between the southern kerb-line of Chiswick High Road and a point 15 metres south-east of the south-eastern kerb-line of Bourne Place</p> <p>(b) between a point 15 metres south-east of the south-eastern kerb-line of Bourne Place and the northern kerb-line of Ellesmere Road (A4)</p>	<p>A</p> <p>KK</p>
200	<p>Ealing Road, Brentford</p> <p>(a) north-east side,</p> <p>(i) between the north-western kerb-line of High Street, Brentford and a point 14 metres south-east of a point opposite the north-western wall of Westgate House, Ealing Road</p> <p>(ii) between a point opposite the southern boundary of No.193 Ealing Road and a point 3.5 metres south-east of a point opposite the north-western wall of No.20. Ealing Road</p> <p>(iii) between a point 3.5 metres south-east of a point opposite the north-western wall of No.203 Ealing Road and the south-western wall of No.154 Ealing Road</p> <p>(b) south-west side,</p> <p>(i) between the north-western kerb-line of High Street, Brentford and a point opposite the party wall of Nos.50 and 52 Ealing Road</p> <p>(ii) from a point in line with the common boundary of Nos.95 and 97 Ealing Road to a point 10 metres north-west of the north-western kerb-line of Braemar Road</p>	<p>A</p> <p>A</p> <p>DD</p> <p>A</p> <p>A</p>

SCHEDULE 1 (continued)

1 Item Number	2 Street	3 Prescribed hours - see Schedule 3
	<p>Ealing Road, Brentford (continued)</p> <p>(iii) between a point 1 metres north-west of the south-eastern wall of No.143 Ealing Road south-eastwards for a distance of 6 metres</p> <p>(iv) between a point opposite the south-eastern kerb-line of Burford Road and a point 14 metres south-east of a point opposite the north-western wall of Westgate House, Ealing Road</p> <p>(v) between a point opposite the southern boundary wall of No.193 Ealing Road north-westwards for a distance of 5 metres</p>	<p>A</p> <p>A</p> <p>A</p>
201	<p>Eastbury Grove, Chiswick</p> <p>between the south-eastern kerb-line of Ashbourne Grove and the north-western kerb-line of Dorchester Grove</p>	<p>KK</p>
202	<p>Edensor Road, Chiswick</p> <p>(a) north-west side,</p> <p>(i) between the south-eastern kerb-line of Great Chertsey Road and a point 1 metre north-east of the north-eastern kerb-line of the vehicular access to Whittingham Court, Edensor Road</p> <p>(ii) between a point 25 metres north-east of a point opposite the party wall of Nos.20 and 22 Edensor Road and the south-western kerb-line of Grantham Road</p> <p>(b) south-east side,</p> <p>(i) between the south-eastern kerb-line of Great Chertsey Road and the south-western kerb-line of Promenade Approach Road</p>	<p>DD</p> <p>DD</p> <p>DD</p>

SCHEDULE 1 (continued)

1 Item Number	2 Street	3 Prescribed hours - see Schedule 3
203	Edensor Road, Chiswick (continued)	
	(ii) between a point 25 metres north-east of a point opposite the party wall of Nos. 20 and 22 Edensor Road and the south-western kerb-line of the unnamed road which lies on the south-east side of Edensor Road opposite its junction with Corney Road	DD
	Ellington Road (the North-east To South-west Arm), Hounslow	
	(a) north-west side,	
	(i) between the south-western kerb-line of Tiverton Road and a point 17 metres north-east of a point opposite the common boundary of No.38 Tiverton Road and No.1 Ellington Road	A
	(ii) between a point 17 metres north-east of a point opposite the common boundary of No.38 Tiverton Road and No.1 Ellington Road and its junction with the north-west to south-east arm of Ellington Road	CC
	(b) south-east side,	
(i) between the south-western kerb-line of Tiverton Road and a point 15 metres north-east of the south-western boundary of No.36 Tiverton Road	A	
(ii) between a point 15 metres north-east of a point opposite the south-western boundary of No.36 Tiverton Road and a point 12 metres north-east of a point opposite the party wall of Nos.14 and 16 Ellington Road	CC	
(iii) between a point 12 metres north-east of a point opposite the party wall of Nos.14 and 16 Ellington Road and a point 2 metres east of a point opposite the party wall of Nos.14 and 16 Ellington Road	A	

SCHEDULE 1 (continued)

1 Item Number	2 Street	3 Prescribed hours - see Schedule 3
	<p>Ellington Road (the North-east To South-west Arm), Hounslow (continued)</p> <p>(iv) between a point 2 metres east of a point opposite the party wall of Nos.14 and 16 Ellington Road and a point 10.5 metres east of a point opposite the party wall of Nos.46 and 48 Ellington Road</p> <p>(v) between a point 10.5 metres east of a point opposite the party wall of Nos.46 and 48 Ellington Road and a point opposite that party wall</p> <p>(vi) between a point opposite the party wall of Nos.46 and 48 Ellington Road and its junction with the north-west to south-east arm of Ellington Road, including the area of carriageway surrounding the triangular island fronting Nos.62 to 80 Ellington Road</p>	<p align="center">CC</p> <p align="center">A</p> <p align="center">CC</p>
204	<p>Ellington Road (the North-west To South-east Arm), Hounslow</p> <p>(a) north-east side,</p> <p>(i) between the south-eastern kerb-line of Alexandra Gardens and a point 17 metres north-west of a point opposite the common boundary of Nos.63 and 65 Ellington Road</p> <p>(ii) between a point 17 metres north-west of a point opposite the common boundary of Nos. 63 and 65 Ellington Road and its junction with the north-east to south-west arm of Ellington Road</p> <p>(b) south-west side,</p> <p>(i) between a point 18 metres north-west of a point opposite the common boundary of Nos.92 and 94 Ellington Road and a point 2.5 metres south-east of a point opposite the party wall of Nos.82 and 84 Ellington Road</p>	<p align="center">A</p> <p align="center">CC</p> <p align="center">CC</p>

SCHEDULE 1 (continued)

1 Item Number	2 Street	3 Prescribed hours - see Schedule 3
	<p>Ellington Road (the North-west To South-east Arm), Hounslow (continued)</p> <p>(ii) between a point 2.5 metres south-east of a point opposite the party wall of Nos.82 and 84 Ellington Road south-eastwards for a distance of 11 metres</p> <p>(iii) between the south-western kerb-line of Alexandra Gardens and a point 18 metres north-west of a point opposite the common boundary of Nos.92 and 94 Ellington Road</p>	<p>A</p> <p>A</p>
205	<p>Elliott Road, Chiswick</p> <p>(a) between the northern kerb-line of Chiswick High Road and a point opposite the party wall of Nos. 8 and 10 Elliott Road</p> <p>(b) between a point opposite the party wall of Nos.8 and 10 Elliott Road and the south-eastern kerb-line of Chiswick Common Road</p>	<p>G</p> <p>GG</p>
206	<p>Elmdon Road (the Eastern Arm), Hounslow between its junction with the northern arm of Elmdon Road and its junction with Renfrew Road including the spur which lies to the north-west of Nos. 2 to 12 Elmdon Road</p>	<p>FF</p>
207	<p>Elmdon Road (the Northern Arm), Hounslow between its junction with the north-western arm of Elmdon Road and its junction with the eastern arm of Elmdon Road</p>	<p>FF</p>
208	<p>Elmdon Road (the North-western Arm), Hounslow between its junction with Renfrew Road and its junction with the northern arm of Elmdon Road</p>	<p>FF</p>
209	<p>Elmsworth Avenue (the East To West Arm), Hounslow</p> <p>(a) north-west side,</p> <p>(i) between the south-eastern kerb-line of Lampton Road and a point opposite the north-western wall of No.133 Lampton Road</p>	<p>A</p>

SCHEDULE 1 (continued)

1 Item Number	2 Street	3 Prescribed hours - see Schedule 3
	<p>Elmsworth Avenue (the East To West Arm), Hounslow (continued)</p> <p>(ii) between a point opposite the north-western wall of No.133 Lampton Road and a point 6 metres north-east of a point opposite the party wall of Nos.16 and 18 Elmsworth Avenue</p> <p>(iii) between a point 6 metres north-east of a point opposite the party wall of Nos.16 and 18 Elmsworth Avenue and the south-western kerb-line of the north-west to south-east arm of Elmsworth Avenue</p> <p>(b) south-east side,</p> <p>(i) between the south-eastern kerb-line of Lampton Road and a point 23 metres south-east of a point opposite the south-eastern wall of No.131 Lampton Road</p> <p>(ii) between a point 23 metres south-east of a point opposite the south-eastern wall of No.131 Lampton Road and a point opposite the party wall of Nos.25 and 27 Elmsworth Avenue</p> <p>(iii) between a point opposite the party wall of Nos.25 and 27 Elmsworth Avenue and the south-western kerb-line of the north-west to south-east arm of Elmsworth Avenue</p>	<p>CC</p> <p>A</p> <p>A</p> <p>CC</p> <p>A</p>
210	<p>Elmsworth Avenue (the North-west To South-east Arm), Hounslow</p> <p>(a) north-east side,</p> <p>(i) between the north-western extremity of Elmsworth avenue and a point 5.5 metres south-east of a point opposite the party wall of Nos.44 and 46 Elmsworth Avenue</p> <p>(ii) between a point 5.5 metres south-east of a point opposite the party wall of Nos.44 and 46 Elmsworth Avenue and a point 2.5 metres north-west of a point opposite the party wall of Nos.52 and 54 Elmsworth Avenue</p>	<p>CC</p> <p>A</p>

SCHEDULE 1 (continued)

1 Item Number	2 Street	3 Prescribed hours - see Schedule 3
	<p>Elmsworth Avenue (the North-west To South-east Arm), Hounslow (continued)</p> <p>(iii) between a point 2.5 metres north-west of a point opposite the party wall of Nos.52 and 54 Elmsworth Avenue and the south-eastern extremity of Elmsworth Avenue</p> <p>(b) south-west side,</p> <p>(i) between the north-west extremity of Elmsworth Avenue and a point 5.9 metres north-west of the north-western kerb-line of the east to west arm of Elmsworth Avenue</p> <p>(ii) between a point 5.9 metres north-west of the north-western kerblines of the east to west arm of Elmsworth Avenue and a point 12 metres north-west of a point opposite the common boundary of Nos.34 to 36 Elmsworth Avenue</p> <p>(iii) between a point 12 metres north-west of a point opposite the common boundary of Nos.34 and 36 Elmsworth Avenue and a point 12 metres south-east of a point opposite the party wall of Nos.36 and 38 Elmsworth Avenue</p> <p>(iv) between a point 12 metres south-east of a point opposite the party wall of Nos.36 and 38 Elmsworth Avenue and a point 18 metres north-west of the south-eastern boundary of No.51 Avonwick Road</p> <p>(v) between a point 18 metres north-west of the south-eastern boundary of No.51 Avonwick Road and a point 13 metres south-east of the north-western boundary of No.44 Sunnycroft Road</p>	<p>CC</p> <p>CC</p> <p>A</p> <p>CC</p> <p>A</p> <p>CC</p>

SCHEDULE 1 (continued)

1 Item Number	2 Street	3 Prescribed hours - see Schedule 3
	<p>Elmsworth Avenue (the North-west To South-east Arm), Hounslow (continued)</p> <p>(vi) between a point 13 metres south-east of the north-western boundary of No.44 Sunnycroft Road and a point 2 metres south-east of a point opposite the north-western wall of No.57 Sunnycroft Road</p> <p>(vii) between a point 2 metres south-east of a point opposite the north-western wall of No.57 Sunnycroft Road and the south-eastern extremity of Elmsworth Avenue</p>	<p align="center">A</p> <p align="center">CC</p>
211	<p>Elmwood Avenue, Feltham</p> <p>(a) north side, between a point 30 metres north-west of the north-western kerb-line of the access to the Defence Geographic Centre, Elmwood Avenue and a point at the north kerb-line where a perpendicular line to that kerb-line intersects the tangent point on the radius of the kerb-line at the east side of the access to Elmwood House</p> <p>(b) south side, between the south-eastern kerb-line of Maple Way and a point opposite the south-western wall of Married Quarters A1 to A4 Elmwood Avenue</p> <p>(c) north-west side, between its junction with Maple Way and the south-western kerb-line of the north-westernmost north-west to south-east arm of Elmwood avenue</p>	<p align="center">A</p> <p align="center">A</p> <p align="center">A</p>

SCHEDULE 1 (continued)

1 Item Number	2 Street	3 Prescribed hours - see Schedule 3
	<p>Elmwood Avenue, Feltham (continued)</p> <p>(d) north-east side, between a point 2 metres south-east of a point opposite the party wall of Nos.21 and 22 Elmwood Avenue and a point opposite a point 10 metres south-east of the south-eastern kerb-line of Clifton Avenue</p> <p>(e) south-west side, (i) between the north-western kerb-line of the north-east to south-west arm of Elmwood Avenue north-westwards for a distance of 40 metres</p> <p>(ii) between the south-western kerb-line of the access to Elmwood House and a point 8 metres north-west of the party wall of Nos.23 and 24 Elmwood Avenue</p> <p>(iii) between a point 3 metres south-east of the party wall of Nos.26 and 27 Elmwood Avenue and a point 8 metres north-west of the party wall of Nos.28 and 29 Elmwood avenue</p> <p>(iv) between a point 11 metres south-east of the party wall of Nos.28 and 29 Elmwood avenue and a point 10 metres south-east of the south-eastern kerb-line of Clifton avenue</p>	<p>A</p> <p>A</p> <p>K</p> <p>K</p> <p>K</p>
212	<p>Ennismore Avenue, Chiswick</p> <p>(a) between its junction with Chiswick High Road and a point 12 metres north of the northern kerb-line of Chiswick High Road</p> <p>(b) between a point 12 metres north of the northern kerb-line Chiswick High Road and the northern extremity of Ennismore avenue</p>	<p>A</p> <p>GG</p>

SCHEDULE 1 (continued)

1 Item Number	2 Street	3 Prescribed hours - see Schedule 3
213	Epworth Road, Isleworth between its junction with London Road and a point opposite the party wall of Nos. 45 and 47 Epworth Road	A
214	Essex Place, Chiswick (a) between the western kerb-line of Belmont Road and its junction with the private road that forms the access to the supermarket car park (b) north & north-east side, between its junction with Acton Lane and a point 2 metres east of a point opposite the rear party wall of Nos. 402 and 404 Chiswick High Road (c) south & south-west side, (i) between its junction with Acton Lane and a point opposite the north-westernmost wall of Nos. 8 and 15 Chiswick Terrace, Acton Lane (ii) between a point opposite the north-westernmost wall of Nos. 8 and 15 Chiswick Terrace, Acton Lane and a point 2 metres east of a point opposite the rear party wall of Nos. 402 and 404 Chiswick High Road	A V V HH
215	Essex Place Square, Chiswick	A
216	Essex Road, Chiswick	GG

SCHEDULE 1 (continued)

1 Item Number	2 Street	3 Prescribed hours - see Schedule 3
217	<p>Estridge Close, Hounslow</p> <p>(a) north-east side, between the north-western kerb-line of Grove Road and the south-eastern boundary of No.31 Estridge Close</p> <p>(b) south-west side, between the south-western kerb-line of Grove Road and a point 30 metres north-west of that kerb-line</p>	<p align="center">G</p> <p align="center">G</p>
218	<p>Eversley Crescent, Isleworth</p> <p>between the north-western kerb-line of The Grove, Isleworth and a point 18.3 metres north-west of that kerb-line</p>	<p align="center">PP</p>
219	<p>Faggs Road, Feltham</p> <p>(a) north-east side,</p> <p>(i) between a point 15 metres west of the western kerb-line of St Theresa's Road and a point 12.5 metres south-east of the south-eastern kerb-line of St Anthony's Way</p> <p>(ii) between a point 12.5 metres south-east of the south-eastern kerb-line of St Anthony's Way and a point opposite the party wall of Nos.1 and 2 Strathmore Villas, Faggs Road</p> <p>(iii) between a point opposite the party wall of Nos.1 and 2 Strathmore Villas, Faggs Road and the north-western junction of the service road fronting Nos.138 to 148 Faggs Road</p> <p>(iv) between the north-western junction of the service road fronting Nos.138 and 148 Faggs Road and the south-eastern junction of the service road fronting Nos.138 and 148 Faggs Road</p>	<p align="center">A</p> <p align="center">PP</p> <p align="center">A</p> <p align="center">PP</p>

SCHEDULE 1 (continued)

1 Item Number	2 Street	3 Prescribed hours - see Schedule 3
	<p>Faggs Road, Feltham (continued)</p> <p>(v) between the south-eastern junction of the service road fronting Nos.138 and 148 Faggs Road and a point opposite the south-eastern boundary of No.138 Faggs Road</p> <p>(b) south-west side, (i) between a point 15 metres west of the western kerb-line of St Theresa's Road and a point 2 metres north-west of the north-western wall of Frances Villa, Faggs Road</p> <p>(ii) between a point 2 metres north-west of a point opposite the north-western wall of Frances Villa, Faggs Road and a point opposite the south-eastern boundary of No.138 Faggs Road</p>	<p>A</p> <p>A</p> <p>PP</p>
220	Fair Street, Hounslow	A
221	Fairfax Road, Chiswick	HH
222	Fairfields Road, Hounslow	H
223	<p>Felthambrook Way, Feltham</p> <p>(a) north-west side, between the south-western kerb-line of Elmwood Avenue and a point 15 metres south-west of the south-westernmost flank wall of Nos. 15 to 16 Chestnut Way</p> <p>(b) south-east side, between the south-western kerb line of Elmwood Avenue and a point opposite a point 8 metres north-east of the north-eastern flank wall of No. 4 Felthambrook Industrial Estate</p>	<p>K</p> <p>K</p>

SCHEDULE 1 (continued)

1 Item Number	2 Street	3 Prescribed hours - see Schedule 3
224	Fern Grove, Feltham (a) north-east side, (b) south-west side, between the north-western kerb-line of Hounslow Road, Feltham and a point 25.9 metres north-west of that kerb-line	E E
225	Ferndale Avenue, Hounslow between the south-eastern kerb-line of Martindale Road and a point 10 metres south-east of that kerb-line	FF
226	Ferry Lane, Brentford between the south-eastern kerb-line of High Street, Brentford and a point 15.9 metres south-east of that kerb-line	G
227	Field Lane, Brentford between the north-western kerb-line of London Road and a point 24.4 metres north-west of that kerb-line	A
228	Fishers Lane, Chiswick (a) between its junction with Chiswick High Road and a point opposite the southern flank wall of No. 11 Fisher's Lane, including the area of carriageway surrounding the triangular island site situated in Fisher's Lane adjacent to its junction with Dolman Road (b) between a point opposite the southern flank wall of No. 11 Fisher's Lane and the south-western kerb-line of Chiswick Common Road	G GG

SCHEDULE 1 (continued)

1 Item Number	2 Street	3 Prescribed hours - see Schedule 3
	Fishers Lane, Chiswick (continued)	
	(c) between the north-eastern kerb-line of Chiswick Common Road and the boundary with the London Borough of Ealing	A
229	Flanders Road, Chiswick	HH
230	Fleming Way, Isleworth between the south-eastern kerb-line of Worton road and a point opposite the north-western wall of Unit No. 1 Fleming Way	H
231	Forest Road, Feltham	
	(a) north-west & south-west side, between the north-eastern kerb-line of Elmwood Avenue and the south-eastern kerb line of Browells Lane	K
	(b) south-east side, between the north-eastern kerb-line of Elmwood Avenue and a point 20 metres north-east of that kerb-line	K
	(c) north-east side, between its junction with Browells Lane and a point 10 metres south-east of the south-eastern kerb-line of Browells Lane	K
232	Foster Road, Chiswick between the south-eastern kerb-line of Hadley Gardens and the northern kerb-line of Wavendon Avenue	KK
233	Frampton Road, Hounslow between the south-eastern kerb-line of Stains Road, Hounslow and a point 85 metres south-east of that kerb-line	A

SCHEDULE 1 (continued)

1 Item Number	2 Street	3 Prescribed hours - see Schedule 3
234	<p>Francis Road, Hounslow (a) north-east side, between a point 10 metres north-west of a point opposite the common boundary of Nos.58 and 60 Francis Road and a point 2 metres north-west of a point opposite the common boundary of Nos.59 Francis Road and No.1a Manor Avenue</p> <p>(b) south-west side, between a point 10 metres north-west of a point opposite the common boundary of Nos.58 and 60 Francis Road and a point 3 metres north-west of a point opposite the party wall of No.59 and 61 Francis Road</p>	<p align="center">A</p> <p align="center">A</p>
235	<p>Fraser Street, Chiswick between the north-eastern kerb-line of Duke Road and the south-eastern kerb-line of Devonshire Road</p>	<p align="center">KK</p>
236	<p>Fruen Road, Feltham between the north-eastern kerb-line of Bedfont Lane and a point 10 metres north-east of that kerb-line</p>	<p align="center">A</p>
237	<p>Gainsborough Road, Chiswick</p>	<p align="center">HH</p>
238	<p>Garth Court, Chiswick between its junction with Garth Road and the western extremity of Garth Court</p>	<p align="center">KK</p>
239	<p>Garth Road, Chiswick between the southern kerb-line of Barrowgate Road and its junction with Garth Court</p>	<p align="center">KK</p>

SCHEDULE 1 (continued)

1 Item Number	2 Street	3 Prescribed hours - see Schedule 3
240	Gilbert Street, Hounslow	A
241	Glebe Street, Chiswick (a) between the south-western kerb-line of Devonshire Road and a point 18.3 metres south-west of that kerb-line (b) between a point 18.3 metres south-west of the south-western kerb-line of Devonshire Road and the north-eastern kerb-line of Duke Road (c) between the south-western kerb-line of Duke Road and the south-western extremity of Glebe Street	E KK KK
242	Glenhurst Road, Brentford between the south-western kerb-line of Windmill Road, Brentford and the north-eastern kerb-line of Station Road, Brentford	PP
243	Glenwood Road, Hounslow	CC
244	Gloucester Road, Hounslow between its junction with Staines Road and a point opposite the south-easternmost wall of Nos. 1 to 71 Gloucester Road	G
245	Gordon Road, Hounslow	CC
246	Gould Road, Feltham between the south-eastern kerb-line of Staines Road, Feltham and a point 24.4 metres south-east of that kerb-line	G

SCHEDULE 1 (continued)

1 Item Number	2 Street	3 Prescribed hours - see Schedule 3
247	<p>Grange Road, Chiswick</p> <p>(a) south-east & north-east side, between the northern kerb-line of Wellesley Road and the south-western kerb-line of Burlington Road, Chiswick</p> <p>(b) south-west side, (i) between the northern kerb-line of Wellesley Road and a point opposite the north-western wall of No. 13 Grange Road</p> <p>(ii) between a point opposite the north-western wall of No. 13 Grange Road and the south-eastern kerb-line of the south-western arm of Grange Road</p> <p>(c) north-west side, between a point 24 metres north-east of a point opposite the north-eastern wall of No. 30 Grange Road and the south-western kerb-line of Burlington Road, Chiswick</p> <p>(d) south-east side, (i) between a point 2.5 metres south-west of a point opposite the north-eastern wall of No. 30 Grange Road and the south-western kerb-line of that length of Grange Road which lies between the northern kerb-line of Wellesley Road and the south-western kerb-line of Burlington Road, Chiswick</p> <p>(ii) between a point 2.5 metres south-west of a point opposite the north-eastern wall of No. 30 Grange Road and the south-western extremity of the south-western arm of Grange Road</p>	<p>HH</p> <p>HH</p> <p>DD</p> <p>HH</p> <p>DD</p> <p>HH</p>

SCHEDULE 1 (continued)

1 Item Number	2 Street	3 Prescribed hours - see Schedule 3
248	Grange Road (the South-western Arm), Chiswick north-west side, between a point 2.5 metres south-west of a point opposite the north-eastern wall of No. 30 Grange Road and a point 26.5 metres north-east of that point	DD
249	Grant Way, Isleworth (a) north-west side, (i) between the north-eastern kerb-line of Syon Lane and a point 27 metres south-west of the north-eastern boundary of Tesco's Superstore, Syon Lane (ii) between a point 15 metres south-west of the south-western kerb-line of the unnamed road leading to Units No.1 and 2 Centaur's Business Park, Grant Way and a point 15 metres north-east of the north-eastern kerb-line of that unnamed road (iii) between a point 15 metres south-west of the south-western kerb-line of the unnamed road leading to Units No.3 and 4 Centaur's Business Park, Grant Way and a point 15 metres north-east of the north-eastern kerb-line of that unnamed road (iv) between a point 25 metres north-east of a point opposite the south-western wall of Unit No.4 Centaur's Business Park, Grant Way and the north-eastern extremity of Grant Way (b) south-east side, (i) between the north-eastern kerb-line of Syon Lane and a point 25 metres north-east of that kerb-line (ii) between a point 52 metres south-east of the south-eastern kerb-line of the access to Athena Court, Grant Way and a point 10 metres north-east of the north-eastern kerb-line of the access to Athena Court, Grant Way	A A A A A A

SCHEDULE 1 (continued)

1 Item Number	2 Street	3 Prescribed hours - see Schedule 3
	<p>Grant Way, Isleworth (continued)</p> <p>(iii) between a point 10 metres south-west of the south-western kerb-line of the access to Units No.6 and 7 Centaurs Business Park, Grant Way and a point 5 metres north-east of the north-eastern kerb-line of the access to Units No.6 and 7 Centaurs Business Park, Grant Way</p> <p>(iv) between a point 15 metres north-east of a point opposite the south-western wall of No.5 Centaurs Business Park, Grant Way and the north-eastern extremity of Grant Way</p>	<p>A</p> <p>A</p>
250	<p>Granville Avenue, Feltham</p> <p>(a) between the north-eastern kerb-line of Wellington Road South and a point 8 metres north-east of that kerb-line</p> <p>(b) between a point 8 metres north-east of the north-eastern kerb-line of Wellington Road South and a point 18.3 metres north-east of that kerb-line</p> <p>(c) between the south-western kerb-line of Cromwell Road and a point 10 metres south-west of that kerb-line</p>	<p>A</p> <p>T</p> <p>A</p>
251	<p>Green Dragon Lane, Brentford</p> <p>between the north-western kerb-line of Kew Bridge Road and a point opposite the eastern boundary of No.10 Titan Court, Green Dragon Lane, excluding so much of Green Dragon Lane as lies to the north-east in spurs - (i) accessed between Nos.1a & 2 Green Dragon Lane; (ii) accessed between Nos.5 & 31 Green Dragon Lane; (iii) fronting Nos. 40 to 45 Green Dragon Lane</p>	<p>E</p>
252	<p>Green Lane, Hounslow</p> <p>(a) between the north-western kerb-line of Staines Road, Hounslow and a point 18.3 metres north-west of that kerb-line</p>	<p>G</p>

SCHEDULE 1 (continued)

1 Item Number	2 Street	3 Prescribed hours - see Schedule 3
	Green Lane, Hounslow (continued)	
	(b) south-west side, between the south-eastern kerb-line of the north-east to south-west arm of Amberley Way and a point 10 metres south of that kerb-line	G
253	Green Man Lane (the North-east To South-west Arm), Feltham between the south-western kerb-line of the north-west to south-east arm of Green Man Lane and the north-eastern kerb-line of Faggs Road	PP
254	Green Man Lane (the North-west To South-east Arm), Feltham (a) north-east side, (i) between its junction with Faggs Road and a point opposite the south-eastern boundary of "The Green Man" public house, Green Man Lane (ii) between a point opposite the south-eastern boundary of "The Green Man" public house, Green Man Lane and a point 23.5 metres south-east of the south-eastern kerb-line of Dockwell Close (iii) between a point 23.5 metres south-east of the south-eastern kerb-line of Dockwell Close and the north-western kerb-line of The Causeway (b) south-west side, (i) between its junction with Faggs Road and the north-western kerb-line of the north-east to south-west arm of Green Man Lane	PP A PP A

SCHEDULE 1 (continued)

1 Item Number	2 Street	3 Prescribed hours - see Schedule 3
	<p>Green Man Lane (the North-west To South-east Arm), Feltham (continued)</p> <p>(ii) between the south-eastern kerb-line of the north-east to south-west arm of Green Man Lane and the north-western kerb-line of The Causeway</p>	<p>PP</p>
255	<p>Grosvenor Road, Chiswick between the north-western kerb-line of Heathfield Gardens and the eastern kerb-line of the western arm of Harvard Road, Chiswick</p>	<p>HH</p>
256	<p>Grove Road, Hounslow</p> <p>(a) from a point 10 metres north-east of the north-eastern kerb-line of Cromwell Road to a point 10 metres south-west of the south-western kerb-line of Cromwell Road</p> <p>(b) from its junction with Hanworth Road to its junction with the unnamed road linking Staines Road with Grove Road</p> <p>(c) from its junction with the unnamed road linking Staines Road with Grove Road and a point opposite the common boundary of 81 and 83 Grove Road</p> <p>(d) north-west side,</p> <p>(i) between a point opposite the common boundary of Nos.81 and 83 Grove Road and a point 10.3 metres north-east of the north-eastern kerb-line of Hibernia Road</p> <p>(ii) between a point 10.3 metres north-east of the north-eastern kerb-line of Hibernia Road and a point 3.6 metres north-east of a point opposite the party wall of Nos.135 and 137 Grove Road</p>	<p>A</p> <p>U</p> <p>G</p> <p>CC</p> <p>A</p>

SCHEDULE 1 (continued)

1 Item Number	2 Street	3 Prescribed hours - see Schedule 3
	<p>Grove Road, Hounslow (continued)</p> <p>(iii) between a point 5 metres north-east of the north-eastern kerb-line of Estridge Close and a point 30 metres south-west of the south-western kerb-line of Estridge Close</p> <p>(e) south-east side,</p> <p>(i) between a point opposite the common boundary of Nos.81 and 83 Grove Road and a point 6.6 metres north-east of the north-eastern kerb-line of Hibernia Road</p> <p>(ii) between a point 6.6 metres north-east of the north-eastern kerb-line of Hibernia Road and a point 3.6 metres north-east of a point opposite the party wall of Nos.135 and 137 Grove Road</p>	<p>G</p> <p>CC</p> <p>A</p>
257	<p>Grove Road, Isleworth between the north-eastern kerb-line of The Grove, Isleworth and a point 18.3 metres north-east of that kerb-line</p>	PP
258	<p>Hadley Gardens, Chiswick between the south-western kerb-line of Duke's Avenue and the northern kerb-line of Wavendon Avenue</p>	KK
259	<p>Haining Close, Chiswick between the western kerb-line of Stonehill Road and the western extremity of Haining Close</p>	YY
260	<p>Half Acre, Brentford between its junction with High Street, Brentford and its junction with Boston Manor Road</p>	G

SCHEDULE 1 (continued)

1 Item Number	2 Street	3 Prescribed hours - see Schedule 3
261	<p>Hanworth Road, Feltham</p> <p>(a) north-east side,</p> <p>(i) between a point in line with the north-western boundary of No.13 Hanworth Road, Feltham and a point 25 metres south-east of a point in line with the eastern boundary of No.12 Hanworth Road, Feltham</p> <p>(ii) between a point 25 metres south-east of a point in line with the eastern boundary of No.12 Hanworth Road, Feltham and the north-western kerb-line of Cromwell Road, Feltham</p> <p>(iii) So much as is public highway of the spur road which extends from the north-western boundary of No.13 Hanworth Road, Feltham towards Bridge House, Hanworth Road, Feltham</p> <p>(b) north-west side,</p> <p>(i) between the south-eastern kerb-line of Hounslow Road, Feltham and a point opposite the south-western boundary of No.1 Hanworth Road, Feltham</p> <p>(ii) between a point opposite the north-eastern boundary of No.3 Hanworth Road, Feltham and a point in line with the north-western boundary of No.13 Hanworth Road, Feltham</p> <p>(c) south-east side, between the south-eastern kerb-line of High Street, Feltham and a point in line with the common boundary of Nos.6 and 8 Hanworth Road, Feltham</p> <p>(d) south-east & south-west side, between a point in line with the common boundary of Nos.6 and 8 Hanworth Road, Feltham and a point 25 metres south-east of a point in line with the eastern boundary of No.12 Hanworth Road, Feltham</p>	<p>A</p> <p>H</p> <p>H</p> <p>H</p> <p>H</p> <p>A</p> <p>H</p> <p>A</p>

SCHEDULE 1 (continued)

1 Item Number	2 Street	3 Prescribed hours - see Schedule 3
262	<p>Hanworth Road, Hounslow</p> <p>(a) between its junction with High Street, Hounslow and the north-eastern boundary of No.97 Hanworth Road, Hounslow</p> <p>(b) between the north-eastern boundary of No.97 Hanworth Road, Hounslow and a point opposite the south-western wall of No.206 Hanworth Road, Hounslow</p> <p>(c) between a point opposite the south-western wall of no.206 Hanworth Road, Hounslow and a point 16.8 metres south-west of the south-western kerb-line of Station Road, Hounslow</p> <p>(d) north-west side, from a point in line with the common boundary of Nos.269 and 271 Hanworth Road, Hounslow to a point in line with the north-eastern flank wall of No.273 and 275 Hanworth Road, Hounslow</p>	<p>DD</p> <p>U</p> <p>H</p> <p>A</p>
263	<p>Hanworth Terrace, Hounslow</p> <p>between the south-eastern kerb-line of Hanworth Road, Hounslow and its junction with Whitton Road, excluding the service road on the south-west side of Hanworth Terrace fronting Nos.12 to 23 Hanworth Terrace</p>	<p>A</p>
264	<p>Harlequin Avenue, Brentford</p> <p>(a) north-east side, between its junction with Great West Road and a point 115 metres north-west of the north-western kerb-line of Great West Road</p> <p>(b) south-west side, between its junction with Great West Road and a point 155 metres north-west of the north-western kerb-line of Great West Road</p>	<p>T</p> <p>T</p>

SCHEDULE 1 (continued)

1 Item Number	2 Street	3 Prescribed hours - see Schedule 3
265	Harlington Road East, Feltham between the south-eastern kerb-line of Hounslow Road, Feltham and a point opposite the party wall of Nos.10 and 12 Harlington Road East	H
266	Harlington Road West, Feltham (a) between its junction with Staines Road, Feltham and a point opposite the north-western wall of No.94 Harlington Road West (b) between the north-western kerb-line of Hounslow Road, Feltham and a point 45.7 metres north-west of that kerb-line	G H
267	Harvard Road, Isleworth (a) between its junction with London Road and a point opposite the south-eastern wall of No.1 Harvard Road (b) between a point opposite the south-eastern wall of No.1 Harvard Road and the south-eastern kerb-line of The Grove, Isleworth	G PP
268	Harvard Road (the North To South Arm), Chiswick between its junction with the north-west to south-east arm of Harvard Road and the southern kerb-line of Wellesley Road	HH
269	Harvard Road (the North-east To South-west Arm), Chiswick between the southern kerb-line of Grosvenor Road and its junction with the north-west to south-east arm of Harvard Road, W4	HH
270	Harvard Road (the North-west To South-east Arm), Chiswick between its junction with the north-east to south-west arm of Harvard Road, W4 and its junction with the north to south arm of Harvard Road, W4	HH

SCHEDULE 1 (continued)

1 Item Number	2 Street	3 Prescribed hours - see Schedule 3
271	<p>Hatton Green, Feltham</p> <p>(a) north-west side,</p> <p>(i) between the north-eastern kerb-line of the service road fronting Nos.138 to 148 Faggs Road and a point opposite the party wall of Nos.6 and 8 Hatton Green</p> <p>(ii) between a point opposite the party wall of Nos.6 and 8 Hatton Green and the north-eastern extremity of Hatton Green, including the lay-by that lies on the north-west side of the road opposite Nos.8 to 14 Hatton Green</p> <p>(b) north-east side,</p> <p>(i) the service road fronting Nos.138 to 148 Faggs Road</p> <p>(c) south-east side,</p> <p>(i) between the north-eastern kerb-line of the service road fronting Nos.138 to 148 Faggs Road and a point 10 metres north-east of that kerb-line</p> <p>(ii) between a point 10 metres north-east of the north-eastern kerb-line of the service road fronting Nos.138 to 148 Faggs Road and the north-eastern extremity of Hatton Green</p> <p>(d) south-west side, the service road fronting Nos.138 to 148 Faggs Road</p>	<p>A</p> <p>PP</p> <p>A</p> <p>A</p> <p>PP</p> <p>PP</p>

SCHEDULE 1 (continued)

1 Item Number	2 Street	3 Prescribed hours - see Schedule 3
272	<p>Hatton Road, Feltham</p> <p>(a) between its junction with Faggs Road and a point 13.1 metres south-west of the south-western kerb-line of Steam Farm Lane, excluding the cul-de-sac lying opposite Steam Farm Lane</p> <p>(b) between a point 13.1 metres south-west of the south-western kerb-line of Steam Farm Lane and a point 18.3 metres south-west of the southern limit of the access road to the gravel workings which lie on the north-west side of Hatton Road</p> <p>(c) between a point opposite the south-western boundary wall of No.128 The Gardens, Feltham and a point 8 metres south-west of the south-western kerb-line of North Road, Bedfont</p> <p>(d) between a point opposite the north-eastern wall of No.3 Hatton Road and its junction with Staines Road, Feltham</p>	<p>G</p> <p>G</p> <p>A</p> <p>Q</p>
273	<p>Hayes Road, Southall</p> <p>(a) between the boundary with the London Borough of Hillingdon and the west side of the Bulls Bridge Roundabout at The Parkway</p> <p>(b) between the east side of the Bulls Bridge Roundabout at The Parkway and the boundary with the London Borough of Ealing</p>	<p>DD</p> <p>DD</p>
274	<p>Heath Road, Hounslow</p> <p>(a) north side, between the north-eastern kerb-line of Whitton Road and a point opposite the north-western kerb-line of Maswell Park Road</p> <p>(b) south side, between the south-eastern kerb-line of Whitton Road and the north-western kerb-line of Maswell Park Road</p>	<p>CC</p> <p>CC</p>

SCHEDULE 1 (continued)

1 Item Number	2 Street	3 Prescribed hours - see Schedule 3
275	Heathdale Avenue, Hounslow between the south-eastern kerb-line of Martindale Road and a point 15 metres east of that kerb-line	FF
276	Heathfield Gardens, Chiswick (a) north-west side, (i) between the south-eastern kerb-line of Heathfield Terrace and a point 23.1 metres north-east of a point opposite the north- eastern wall of Nos.1 to 6 Windsor House, Heathfield Gardens. (ii) from a point 23.1 metres north-east of a point opposite the north-eastern wall of Nos.1 to 6 Windsor House, Heathfield Gardens and its junction with Sutton Lane North, Chiswick and Barrowgate Road (b) south-east side, (i) between its junction with Heathfield Terrace a point 15 metres south-west of the south-eastern kerb-line of Heathfield Terrace (ii) between a point 15 metres south-east of the south-eastern kerb-line of Heathfield Terrace and its junction with Sutton Lane North, Chiswick and Barrowgate Road	A HH A HH
277	Heathfield Terrace, Chiswick (a) north side, (i) between a point 6.7 metres south-west of a point opposite the north-eastern wall of Nos.1 to 6 Sandown House, Heathfield Terrace and the south-eastern kerb-line of Sutton Lane North	A

SCHEDULE 1 (continued)

1 Item Number	2 Street	3 Prescribed hours - see Schedule 3
	<p>Heathfield Terrace, Chiswick (continued)</p> <p>(ii) between its junction with Chiswick High Road and a point 6.7 metres south-west of a point opposite the north-eastern wall of Nos.1 to 6 Sandown House, Heathfield Terrace</p> <p>(b) south side, (i) between its junction with Chiswick High Road and a point 7.2 metres south-west of the north-eastern wall of Nos.1 to 6 Sandown House, Heathfield Terrace, including- the length lying at the south-east side of island at Heathfield Terrace and Prospect Place</p> <p>(ii) between a point 7.2 metres south-west of the north-eastern wall of Nos.1 to 6 Sandown House, Heathfield Terrace and the south-eastern kerb-line of Sutton Lane North</p>	<p>E</p> <p>E</p> <p>A</p>
278	<p>Heston Road, Hounslow</p> <p>(a) north-east side, (i) between a point 11 metres south of a point opposite the common boundary of Nos.1 to 3 Heston Road and a point opposite the common boundary of Nos.21 and 23 Heston Road</p> <p>(ii) between the north-western kerb-line of Alderney Avenue and a point 2 metres north-west of the south-eastern wall of No.133 Heston Road</p> <p>(b) north-west side, between a point opposite the northern boundary wall of No.236 Heston Road and a point opposite the south-western boundary wall of No.220 Heston Road, but excluding the lay-by fronting Nos.220 to 228 Heston Road</p>	<p>K</p> <p>A</p> <p>EE</p>

SCHEDULE 1 (continued)

1 Item Number	2 Street	3 Prescribed hours - see Schedule 3
	<p>Heston Road, Hounslow (continued)</p> <p>(c) south-west side,</p> <p>(i) between a point 11 metres south of a point opposite the common boundary of Nos.1 and 3 Heston Road and a point 3 metres north of a point opposite the party wall of Nos.2 and 4 Heston Road</p> <p>(ii) between a point 3 metres north of a point opposite the party wall of Nos.2 and 4 Heston Road and a point opposite the common boundary of Nos.21 and 23 Heston Road</p> <p>(iii) between a point opposite the party wall of Nos.116 and 118 Heston Road and a point opposite the south-eastern wall of No.146 Heston Road</p> <p>(iv) between a point opposite the north-western wall of No.156 Heston Road and a point 2 metres north-west of the south-western wall of No.133 Heston Road</p>	<p>G</p> <p>K</p> <p>K</p> <p>A</p>
279	<p>Hibernia Road, Hounslow</p> <p>(a) north-east side,</p> <p>(i) between the north-western kerb-line of Hanworth Road, Hounslow and a point opposite the north-western wall of No.267 Hanworth Road, Hounslow</p> <p>(ii) between a point opposite the north-western kerb-line of Cambria Close and a point opposite the common boundary of Nos.76 and 78 Hibernia Road</p> <p>(iii) between a point 10 metres south-east of the south-eastern kerb-line of Grove Road and a point 10 metres north-west of the north-western kerb-line of Grove Road</p>	<p>A</p> <p>A</p> <p>A</p>

SCHEDULE 1 (continued)

1 Item Number	2 Street	3 Prescribed hours - see Schedule 3
	<p>Hibernia Road, Hounslow (continued)</p> <p>(iv) between the south-eastern kerb-line of Staines Road, Hounslow and a point 18.3 metres south-east of that kerb-line</p> <p>(b) south-west side,</p> <p>(i) between the north-western kerb-line of Hanworth Road, Hounslow and a point 1.3 metres south-east of the north-western wall of No.267 Hanworth Road, Hounslow</p> <p>(ii) between a point opposite the party wall of Nos.52 and 54 Hibernia Road, Hounslow and a point 8 metres north-west of the north-western kerb-line of Albion Road</p> <p>(iii) between a point 6 metres south-east of the south-eastern kerb-line of Cambria Close and a point opposite the common boundary of Nos.76 and 78 Hibernia Road</p> <p>(iv) between a point 10 metres south-east of the south-eastern kerb-line of Albert Road and a point opposite the party wall of Nos.86 and 88 Hibernia Road</p> <p>(v) between a point 10 metres south-east of the south-eastern kerb-line of Grove Road and a point 10 metres north-west of the north-western kerb-line of Grove Road</p> <p>(vi) between the south-eastern kerb-line of Staines Road, Hounslow and a point 18.3 metres south-east of that kerb-line</p>	<p>A</p> <p>A</p> <p>A</p> <p>A</p> <p>A</p> <p>A</p> <p>A</p>
280	<p>High Street, Cranford, Hounslow</p> <p>(a) between a point 9 metres south of the southern wall of No.1a High Street, Cranford and a point opposite the north-eastern wall of No.4 High Street, Cranford</p>	<p>G</p>

SCHEDULE 1 (continued)

1 Item Number	2 Street	3 Prescribed hours - see Schedule 3
	<p>High Street, Cranford, Hounslow (continued)</p> <p>(b) north-west side, between a point 1.4 metres south-west of a point opposite the common boundary of Nos.55 and 57 High Street, Cranford and a point 4 metres north-east of a point opposite the north-eastern kerb-line of Hawthorn Close</p> <p>(c) south-east side, between a point opposite the common boundary of Nos.55 and 57 High Street, Cranford and a point 60 metres south-west of the north-eastern kerb-line of Hawthorn Close</p>	<p>DD</p> <p>DD</p>
281	<p>High Street, Brentford</p> <p>(a) north-west side,</p> <p>(i) between the south-western kerb-line of Ealing Road and a point 10 metres north-east of a point opposite the south-western kerb-line of Ferry Lane</p> <p>(ii) between a point 10 metres north-east of a point opposite the south-western kerb-line of Ferry Lane and a point opposite the south-western kerb-line of Town Meadow</p> <p>(iii) between a point opposite the south-western kerb-line of Town Meadow and a point 48.8 metres south-west of the south western kerb-line of Half Acre</p> <p>(iv) between a point 48.8 metres south-west of the south-western kerb-line of Half Acre and a point opposite the party wall of Nos.128 and 129 High Street, Brentford</p>	<p>G</p> <p>A</p> <p>G</p> <p>F</p>

SCHEDULE 1 (continued)

1 Item Number	2 Street	3 Prescribed hours - see Schedule 3
	<p>High Street, Brentford (continued)</p> <p>(v) between a point opposite the party wall of Nos.128 and 129 High Street, Brentford and its junction with London Road, Brentford</p> <p>(vi) between its junction with Kew Bridge Road and a point opposite the south-western wall of No.406 High Street, Brentford</p> <p>(vii) between a point opposite the south-western wall of No.406 High Street Brentford and the south-western kerb-line of Ealing Road</p> <p>(b) south-east side,</p> <p>(i) between its junction with Kew Bridge Road and a point 6 metres north-east of a point opposite the south-western wall of No.410 High Street Brentford</p> <p>(ii) between a point 7 metres south-west of a point opposite the south-western wall of No.3 High Street, Brentford and a point opposite the south-western kerb-line of Ealing Road</p> <p>(iii) between a point opposite the south-western kerb-line of Ealing Road and the south-western kerb-line of Ferry Lane</p> <p>(iv) between the south-western kerb-line of Ferry Lane and a point 10 metres south-west of the south-western kerb-line of Town Meadow</p> <p>(v) between a point 10 metres south-west of the south-western kerb-line of Town Meadow and the south-western kerb-line of Catherine Wheel Road</p>	<p>G</p> <p>G</p> <p>A</p> <p>A</p> <p>A</p> <p>G</p> <p>A</p> <p>G</p>

SCHEDULE 1 (continued)

1 Item Number	2 Street	3 Prescribed hours - see Schedule 3
	<p>High Street, Brentford (continued)</p> <p>(vi) between the south-western kerb-line of Catherine Wheel Road and a point opposite the party wall of Nos.128 and 129 High Street, Brentford</p> <p>(vii) between a point opposite the party wall of Nos.128 and 129 High Street, Brentford and its junction with London Road, Brentford</p>	<p>F</p> <p>G</p>
282	<p>High Street, Feltham</p> <p>(a) between a point opposite the party wall of Nos.8 and 9 Rochester Parade, High Street, Feltham and a point 13.7 metres south-west of the south-western kerb-line of Rochester Avenue</p> <p>(b) between its junction with Hounslow Road Feltham and a point opposite the party wall of Nos.8 and 9 Rochester Parade, High Street, Feltham - (i)including the access road to the rear of Wilton Parade, from its junction with Highfield Road to its north-eastern extremity (ii)but excluding the service road fronting Cavendish Terrace, High Street, Feltham</p>	<p>P</p> <p>G</p>
283	<p>High Street, Hounslow</p> <p>(a) between the south-western kerb-line of Douglas Road and a point opposite the north-eastern boundary wall of No. 80 High Street, Hounslow</p> <p>(b) north-west side, (i) between a point opposite the north-eastern boundary wall of No.80 High Street, Hounslow and the south-western kerb-line of Kingsley Road</p>	<p>A</p> <p>JJ</p>

SCHEDULE 1 (continued)

1 Item Number	2 Street	3 Prescribed hours - see Schedule 3
	<p>High Street, Hounslow (continued)</p> <p>(ii) between the north-eastern kerb-line of Kingsley Road and its junction with London Road, Hounslow</p> <p>(c) south-east side, between a point opposite the north-eastern boundary of No.80 High Street, Hounslow and its junction with London Road, Hounslow</p>	<p>A</p> <p>JJ</p>
284	<p>High Street (the Lay-by Fronting Wilton Parade), Feltham from the boundary of No.5/6 Wilton Parade, High Street, Feltham to the boundary of No.14/15 Wilton Parade, High Street, Feltham</p>	BB
285	<p>Highlands Close, Hounslow</p> <p>(a) north-east side, between the south-eastern kerb-line of Lampton Road and a point 11.8 metres south-east of the north-western flank wall of Nos.1 to 25 Highlands Close</p> <p>(b) south-west side, between the south-eastern kerb-line of Lampton Road and a point 6.8 metres south-east of the north-western flank wall of Nos.1 to 25 Highlands Close</p>	<p>G</p> <p>G</p>
286	<p>Holderness Close, Isleworth south-west side, from the north-western kerb-line of Blenheim Way to the north-western extremity of Holderness Close</p>	BBB
287	<p>Holly Road, Chiswick</p>	E

SCHEDULE 1 (continued)

1 Item Number	2 Street	3 Prescribed hours - see Schedule 3
288	<p>Holly Road, Hounslow</p> <p>(a) between the south-western kerb-line of Chapel Road and a point 24 metres south of that kerb-line</p> <p>(b) between a point 24 metres south of the south-western kerb-line of Chapel Road and the north-eastern kerb-line of Layton Road</p>	<p>CC</p> <p>CC</p>
289	<p>Homefield Road, Chiswick</p> <p>(a) between the southern kerbline of Chiswick High Road and a point 8 metres south of that kerbline</p> <p>(b) between a point 8 metres south of the southern kerb-line of Chiswick High Road and the north-western kerb-line of Beverley Road</p>	<p>A</p> <p>GG</p>
290	<p>Horticultural Place, Chiswick</p> <p>(a) north-east side, between the south-eastern kerb-line of the service road on the south-east side of Heathfield Terrace and a point 18.3 metres south-east of that kerb-line</p> <p>(b) south-west side,</p>	<p>G</p> <p>G</p>
291	<p>Hospital Road, Hounslow</p> <p>between the south-western kerb-line of Bath Road, Hounslow and the north-western kerb-line of Staines Road, Hounslow</p>	<p>A</p>
292	<p>Hounslow Avenue, Hounslow</p> <p>between the eastern kerb-line of Maswell Park Road and a point 6.8 metres east of the eastern wall of No.94 Whitton Road, Hounslow</p>	<p>H</p>

SCHEDULE 1 (continued)

1 Item Number	2 Street	3 Prescribed hours - see Schedule 3
293	Hounslow Road, Hanworth, Feltham between a point opposite the north-easternmost wall of No.198 Hounslow Road and a point opposite the north-eastern boundary of No.221 Hounslow Road	H
294	Hounslow Road, Feltham (a) between its junction with High Street, Feltham and a point opposite the party wall of Nos. 50 and 52 Hounslow Road, Feltham, including the lay-by fronting Feltham Station (b) north-west side, the service road fronting Nos.114 to 144 Hounslow Road, Feltham, the north-west side, between the north-eastern kerb-line of Viola Avenue and the party wall of Nos. 114 and 116 Hounslow Road, Feltham (c) between its junction with Staines Road, Feltham and a point opposite the party wall of Nos.208 and 210 Hounslow Road, Feltham	G A G
295	Hurn Court Road, Hounslow	FF
296	Imperial Road, Feltham between the south-eastern kerb-line of Staines Road, Feltham and a point 22.9 metres south-east of that kerb-line	G
297	Ingress Street, Chiswick between the north-eastern kerb-line of Devonshire Road and the south-western kerb-line of Annandale Road	GG

SCHEDULE 1 (continued)

1 Item Number	2 Street	3 Prescribed hours - see Schedule 3
298	Inwood Avenue, Hounslow	CC
299	Inwood Road, Hounslow (a) between its junction with Hanworth Road, Hounslow and a point opposite the party wall of Nos. 15 and 17 Inwood Road (b) between a point opposite the party wall of Nos. 15 and 17 Inwood Road and the northern kerb-line of Heath Road	H CC
300	Islay Gardens, Hounslow between the north-western kerb-line of Staines Road, Hounslow and the north-western extremity of Islay Gardens, including the carriageway surrounding the island garden site fronting Nos.1 to 15 and Nos.2 to 16 Islay Gardens	WW
301	Ivanhoe Road, Hounslow between the south-western kerb-line of the south-western arm of Rosemary Avenue and a point 10 metres south-west of that kerb- line	FF
302	Ivy Road, Hounslow	CC
303	James Street, Hounslow	CC
304	Jersey Road, Isleworth (a) north & north-west side, (i) between a point opposite the northern kerb-line of Brackendale Close and its junction with Spring Grove Road	A

SCHEDULE 1 (continued)

1 Item Number	2 Street	3 Prescribed hours - see Schedule 3
	<p>Jersey Road, Isleworth (continued)</p> <p>(ii) between a point opposite the common boundary of Nos.63 and 65 Jersey Road and a point 10 metres south-west of the south-western kerb-line of Thornbury Road</p> <p>(iii) between a point 10 metres south-west of the south-western kerb-line of Thornbury Road and a point opposite the south-western kerb-line of Thornbury Road</p> <p>(iv) between a point opposite the south-western kerb-line of Thornbury Road and a point 10 metres north-east of the north-eastern kerb-line of Thornbury Road</p> <p>(b) south & south-east side,</p> <p>(i) between a point opposite the common boundary of Nos.63 and 65 Jersey Road and a point 6 metres south-west of the south-western kerb-line of Lulworth Avenue</p> <p>(ii) between a point 6 metres south-west of the south-western kerb-line of Lulworth Avenue and a point opposite the party wall of Nos.75 and 77 Jersey Road</p> <p>(iii) between a point opposite the party wall of Nos.75 and 77 Jersey Road and a point 6 metres south-west of the south-western kerb-line of Stucley Road</p> <p>(iv) between a point 6 metres south-west of the south-western kerb-line of Stucley Road and a point 6 metres north-east of the north-eastern kerb-line of Stucley Road</p>	<p>PP</p> <p>A</p> <p>PP</p> <p>PP</p> <p>A</p> <p>PP</p> <p>A</p>

SCHEDULE 1 (continued)

1 Item Number	2 Street	3 Prescribed hours - see Schedule 3
	<p>Jersey Road, Isleworth (continued)</p> <p>(v) between a point 6 metres north-east of the north-eastern kerb-line of Stucley Road and a point 10 metres south-west of the south-western kerb-line of Pevensey Close</p> <p>(vi) between a point 10 metres south-west of the south-western kerb-line of Pevensey Road and a point 10 metres north-east of the north-eastern kerb-line of Pevensey Close</p> <p>(vii) between a point 10 metres north-east of the north-eastern kerb-line of Pevensey Close and a point 5 metres north-east of a point opposite the party wall of Nos.177 and 179 Jersey Road</p> <p>(viii) between a point 5 metres north-east of a point opposite the party wall of Nos.177 and 179 Jersey Road north-eastwards for a distance of 6 metres</p> <p>(ix) between a point 11 metres north-east of a point opposite the party wall of Nos.177 and 179 Jersey Road and a point opposite the party wall of Nos.193 and 195 Jersey Road</p> <p>(x) between a point opposite the party wall of Nos.193 and 195 Jersey Road north-eastwards for a distance of 10 metres</p> <p>(xi) between a point 10 metres north-east of a point opposite the party wall of Nos.193 and 195 Jersey Road and a point opposite the party wall of Nos.5/6 and 7/8 Jersey Court, Jersey Road</p> <p>(xii) between a point opposite the party wall of Nos.5/6 and 7/8 Jersey Court, Jersey Road and the south-western kerb-line of Thornbury Road</p>	<p>PP</p> <p>A</p> <p>PP</p> <p>A</p> <p>PP</p> <p>A</p> <p>PP</p> <p>A</p>

SCHEDULE 1 (continued)

1 Item Number	2 Street	3 Prescribed hours - see Schedule 3
305	<p>Jersey Road, Isleworth (continued)</p> <p>(xiii) between the north-eastern kerb-line of Thornbury Road and a point 10 metres north-east of the north-eastern kerb-line of Thornbury Road</p>	PP
	<p>Justin Close, Brentford</p> <p>(a) north-west side,</p> <p>(i) from a point 40 metres north-east of a point in line with the north-eastern kerb-line of Augustus Close north-eastwards for a distance of 10 metres</p> <p>(ii) from a point 58 metres north-east of a point in line with the north-eastern kerb-line of Augustus Close north-eastwards for a distance of 15 metres</p> <p>(b) south-east side, from the north-eastern kerb-line of Augustus Close north-eastwards to the limit of the public highway of Justin Close</p>	A A A
306	<p>Kew Bridge Road, Brentford</p> <p>(a) north-west side, between its junction with High Street, Brentford and a point 18 metres east of the common boundary of Nos.24 and 26 Kew Bridge Road</p> <p>(b) south-east side, (i) between its junction with High Street, Brentford and a point 16 metres south-west of the south-western wall of Regatta Point, Kew Bridge Road</p>	A A

SCHEDULE 1 (continued)

1 Item Number	2 Street	3 Prescribed hours - see Schedule 3
	Kew Bridge Road, Brentford (continued)	
	(ii) between a point 16 metres south-west of the south-western wall of Regatta Point, Kew Bridge Road and a point 18 metres east of the common boundary of Nos.24 and 26 Kew Bridge Road	DD
307	Kew Road, Chiswick north-east side, between the north-eastern kerb-line of Spring Grove and its junction with Kew Bridge Road	E
308	Kings Place, Chiswick	E
309	Kingsley Avenue, Hounslow (a) between the north-eastern kerb-line of Kingsley Road and a point 18.3 metres north-east of that kerb-line	G
	(b) between a point 18.3 metres north-east of the north-eastern kerb-line of Kingsley Road and the south-western kerb-line of Spring Grove Road	CC
310	Kingsley Road, Hounslow (a) north-east side, (i) between the north-western kerb-line of High Street, Hounslow and a point opposite the north-western kerb-line of the south-eastern arm of Cecil Road	A
	(ii) between a point opposite the north-western kerb-line of the south-eastern arm of Cecil Road and a point the north-western boundary of No.175 Kingsley Road	G

SCHEDULE 1 (continued)

1 Item Number	2 Street	3 Prescribed hours - see Schedule 3
	<p>Kingsley Road, Hounslow (continued)</p> <p>(iii) between a point opposite the north-western boundary of No.175 Kingsley Road and its junction with Spring Grove Road</p> <p>(b) south-west side,</p> <p>(i) between the north-western kerb-line of High Street, Hounslow and a point opposite the north-western kerb-line of the south-eastern arm of Cecil Road</p> <p>(ii) between the north-western kerb-line of the south-eastern arm of Cecil Road and the south-eastern kerb-line of Denbigh Road</p> <p>(iii) between a point 3.5 metres north-west of a point opposite the party wall of Nos.228 and 230 Kingsley Road and its junction with Spring Grove Road</p>	<p>A</p> <p>A</p> <p>G</p> <p>A</p>
311	<p>Lampton Avenue, Hounslow</p> <p>(a) north side, between the north-western kerb-line of Lampton Road and a point 18.3 metres north-west of that kerb-line</p> <p>(b) south side, between the north-western kerb-line of Lampton Road and a point opposite the party wall of Nos.11a and 15 Lampton Avenue</p>	<p>G</p> <p>G</p>
312	<p>Lampton Park Road, Hounslow</p>	<p>CC</p>

SCHEDULE 1 (continued)

1 Item Number	2 Street	3 Prescribed hours - see Schedule 3
313	<p>Lampton Road (the North To South Arm), Hounslow (a) east & north-east side,</p> <p>(i) between its junction with Bath Road, Hounslow and High Street, Hounslow and a point 40 metres north-west of the northern kerb-line of Bulstrode Road</p> <p>(ii) between a point 40 metres north-west of the northern kerb-line of Bulstrode Road and a point opposite the common boundary of Nos. 57 and 59 Lampton Road</p> <p>(iii) between a point opposite the common boundary of Nos.57 and 59 Lampton Road and a point opposite the party wall of Nos.99 and 101 Lampton Road</p> <p>(iv) between a point opposite the party wall of Nos.99 and 101 Lampton Road and a point opposite the party wall of Nos.103 and 105 Lampton Road</p> <p>(v) between a point opposite the party wall of Nos.103 and 105 Lampton Road and a point opposite the party wall of Nos.117 and 119 Lampton Road</p> <p>(vi) between a point opposite the party wall of Nos.117 and 119 Lampton Road and a point opposite the party wall of Nos.121 and 123 Lampton Road</p> <p>(vii) between a point opposite the party wall of Nos.121 and 123 Lampton Road and a point 2 metres north-east of a point opposite the party wall of Nos.129 and 131 Lampton Road</p> <p>(viii) between a point 2 metres north-east of a point opposite the party wall of Nos.129 and 131 Lampton Road and a point 10 metres north-east of the north-eastern kerb-line of Elmsworth Avenue</p>	<p>A</p> <p>DD</p> <p>G</p> <p>A</p> <p>G</p> <p>A</p> <p>G</p> <p>A</p>

SCHEDULE 1 (continued)

1 Item Number	2 Street	3 Prescribed hours - see Schedule 3
	<p>Lampton Road (the North To South Arm), Hounslow (continued)</p> <p>(ix) between a point opposite the common boundary of Nos.145 and 147 Lampton Road and a point 6 metres north-east of the north-eastern kerb-line of Highlands Close</p> <p>(x) between a point 7 metres north-east of a point opposite the north-eastern boundary of No.187 Lampton Road and its junction with the north-west to south-east arm of Lampton Road</p> <p>(b) west & south-west side,</p> <p>(i) between its junction with Bath Road, Hounslow and High Street, Hounslow and a point 40 metres north-west of the northern kerb-line of Bulstrode Road</p> <p>(ii) between a point 40 metres north-west of the northern kerb-line of Bulstrode Road and the south-western kerb-line of Thamesvale Close</p> <p>(iii) between the south-western kerb-line of Thamesvale Close and a point opposite the north-eastern boundary of No.187 Lampton Road, excluding the service road fronting Nos.216 and 246 Lampton Road and Lampton Court, Lampton Road</p> <p>(iv) the service road fronting Nos.216 and 246 Lampton Road and Lampton Court, Lampton Road excluding the south-east side between a point opposite the south-western wall of No.216 Lampton Road and a point opposite the south-western boundary of No.252 to 272 Lampton Road</p>	<p>G</p> <p>A</p> <p>A</p> <p>DD</p> <p>G</p> <p>G</p>

SCHEDULE 1 (continued)

1 Item Number	2 Street	3 Prescribed hours - see Schedule 3
	<p>Lampton Road (the North To South Arm), Hounslow (continued)</p> <p>(v) between a point 7 metres north-east of a point opposite the north-eastern boundary of No.187 Lampton Road and its junction with the north-west to south-east arm of Lampton Road</p>	A
314	<p>Lampton Road (the North-west To South-east Arm), Hounslow north-east side, between a point 6.4 metres north-west of a point at the north-eastern kerb-line of Lampton Road where a perpendicular to that kerb-line intersects the tangent point on the radius of that kerb-line at the north-west side to the access to Sefton Court, Jersey Road and Kershaw House, Great West Road and its junction with the north to south arm of Lampton Road and Spring Grove Road</p>	A
315	Lansdowne Road, Hounslow	CC
316	<p>Lattimer Place, Chiswick between the south-eastern kerb-line of Pumping Station Road and a point 10 metres south-east of that kerb-line</p>	NN
317	<p>Layton Road, Brentford (a) north-west side, (i) between the south-western kerb-line of Ealing Road and a point 18.3 metres south-west of that kerb-line (ii) from a point 10 metres north-east of the north-eastern kerb-line of Brook Lane North to a point 10 metres south-west of the south-western kerb-line of Brook Lane North</p>	A G

SCHEDULE 1 (continued)

1 Item Number	2 Street	3 Prescribed hours - see Schedule 3
	<p>Layton Road, Brentford (continued)</p> <p>(b) south-east side,</p> <p>(i) between the south-western kerb-line of Ealing Road and a point 18.3 metres south-west of that kerb-line</p> <p>(ii) from a point in line with the south-western flank wall of No.1 Brook Lane North to a point in line with the north-eastern flank wall of No.85 Layton Road</p> <p>(iii) from a point in line with the north-eastern flank wall of No.85 Layton Road to a point in line with the south-western flank wall of No.82 Layton Road</p> <p>(iv) from a point in line with the south-western flank wall of No.85 Layton Road and the south-western kerb-line of Layton Road</p> <p>(c) south-west side, the carriageway fronting Nos.38 to 46 Layton Road, between the north-western kerb-line of Layton Road and a point 6 metres south-east of that kerb-line</p>	<p>A</p> <p>A</p> <p>K</p> <p>A</p> <p>A</p>
318	Layton Road, Hounslow	CC
319	<p>Legrace Avenue, Hounslow</p> <p>between the south-western kerb-line of the service road fronting Nos.392 to Nos.448/450 Bath Road, Hounslow and a point opposite the south-western wall of No.448 Bath Road, Hounslow</p>	FF

SCHEDULE 1 (continued)

1 Item Number	2 Street	3 Prescribed hours - see Schedule 3
320	Letchworth Avenue, Feltham between the north-eastern kerb-line of Bedfont Lane and a point 10 metres north-east of that kerb-line	A
321	Linden Avenue, Hounslow between the south-western kerb-line of Station Road and the south-western extremity of Linden Avenue	CC
322	Linden Gardens (the North-eastern Arm), Chiswick (a) north-east side, (i) between the southern kerb-line of Chiswick High Road and a point 24 metres south-east of that kerb-line	A
	(ii) between a point 24 metres south-east of the southern kerb-line of Chiswick High Road and the south-eastern kerb-line of the south-eastern arm of Linden Gardens	GG
	(b) south-west side, (i) between the southern kerb-line of Chiswick High Road and a point 18.3 metres south-east of that kerb-line	A
	(ii) between a point 18.3 metres south-east of the southern kerb- line of Chiswick High Road and the north-western kerb-line of the south-eastern arm of Linden Gardens	GG
323	Linden Gardens (the South-eastern Arm), Chiswick	GG
324	Linden Gardens (the South-western Arm), Chiswick (a) between the southern kerb-line of Chiswick High Road and a point 18.3 metres south-east of that kerb-line	E

SCHEDULE 1 (continued)

1 Item Number	2 Street	3 Prescribed hours - see Schedule 3
	Linden Gardens (the South-western Arm), Chiswick (continued) (b) between a point 18.3 metres south-east of the southern kerb-line of Chiswick High Road and its junction with the south-eastern arm of Linden Gardens	GG
325	Link Road, Feltham between the south-eastern kerb-line of Tachbrook Road and a point 6 metres south-east of that kerb-line	A
326	Linkfield Road, Isleworth (a) north-east side, (i) between its junction with London Road, Isleworth and a point opposite the north-western wall of No.2 Linkfield Road (ii) between a point opposite the party wall of Nos.20 and 22 Linkfield Road and a point opposite the north-western wall of No.40 Linkfield Road (iii) from a point 10 metres north-west of the north-western kerb-line of Smallberry Avenue to a point in line with the common boundary of Nos.120 and 122 Linkfield Road (b) south-west side, between its junction with London Road, Isleworth and a point opposite the north-western wall of No.40 Linkfield Road (c) between the western kerb-line of Twickenham Road, Isleworth and a point 15 metres north-west of that kerb-line	G G A G E
327	Lion Way, Brentford	H

SCHEDULE 1 (continued)

1 Item Number	2 Street	3 Prescribed hours - see Schedule 3
328	Lion Wharf Road, Isleworth between the south-eastern kerb-line of Richmond Road, Isleworth and a point 80 metres east of that kerb-line	C
329	Lionel Road North, Brentford (a) north-east side, between the north-westernmost kerb-line of Great West Road and a point 140.2 metres north-west of that kerb-line (b) the carriageway on the west side of the westernmost island site situated at or adjacent to the junction of Lionel Road and the eastbound carriageway of Great West Road	A A
330	Lionel Road South, Brentford between its junction with Kew Bridge Road and a point 48.8 metres west of the north-western kerb-line of Kew Bridge Road	E
331	Little Park Drive, Feltham (a) north-east side, from the north-western kerb-line of Hounslow Road, Feltham north-westwards for a distance of 18 metres (b) south-west side, from the north-western kerb-line of Hounslow Road, Feltham north-westwards for a distance of 10 metres	A A
332	Livingstone Road, Hounslow	CC
333	London Road, Isleworth (a) the lay-by on the north-west side of London Road fronting No.50 and No.70 London Road	A

SCHEDULE 1 (continued)

1 Item Number	2 Street	3 Prescribed hours - see Schedule 3
	<p>London Road, Isleworth (continued)</p> <p>(b) north side,</p> <p>(i) between a point opposite the north-eastern wall of No.520 London Road and its junction with Spring Grove Road</p> <p>(ii) between its junction with Spring Grove Road and a point opposite the party wall of Nos. 773 and 775 London Road</p> <p>(iii) between a point opposite the party wall of Nos. 773 and 775 London Road and its junction with High Street, Hounslow</p> <p>(c) north-west side,</p> <p>(i) between its junction with High Street, Brentford and a point opposite the north-eastern wall of No. 118 London Road, but excluding the lay-by fronting No.50 and No. 70 London Road</p> <p>(ii) between a point opposite the north-eastern wall of No.118 London Road and a point opposite the south-western wall of No.132 London Road</p> <p>(iii) between a point opposite the south-western wall of No.132 London Road and a point opposite the north-eastern wall of No.324 London Road</p> <p>(iv) between a point opposite the north-eastern wall of No.324 London Road and a point opposite the north-eastern wall of No.370 London Road</p> <p>(v) between a point opposite the north-eastern wall of No.370 London Road and a point opposite the north-eastern wall of No.520 London Road</p>	<p>A</p> <p>G</p> <p>A</p> <p>A</p> <p>Q</p> <p>G</p> <p>Q</p> <p>G</p>

SCHEDULE 1 (continued)

1 Item Number	2 Street	3 Prescribed hours - see Schedule 3
	<p>London Road, Isleworth (continued)</p> <p>(d) south side, between a point opposite the party wall of Nos.645 and 647 London Road and a point 1 metres south-west of the party wall of Nos.773 and 775 London Road</p> <p>(e) south-east side,</p> <p>(i) between its junction with High Street, Brentford and a point opposite the north-eastern wall of No. 118 London Road including the service road fronting Nos. 35 to 41 London Rd but excluding so much of the south-east side of the service rd as lies between a point 7.5 metres north-east of the south-western wall of No.41 London Rd and a point 14.5 metres south-west of the south-western wall of No.414 London Rd</p> <p>(ii) the service road on the south-east side of London Road fronting Nos.35 to 41 London Road- between a point 7.5 metres north-east of the south-western wall of No.41 London Road and a point 14.5 metres south-west of the south-western wall of No.41 London Road</p> <p>(ii) between a point 4 metres south-west of the party wall of Nos. 781 and 783 London Road and its junction with High Street, Hounslow</p> <p>(iii) between a point opposite the north-eastern wall of No. 118 London Road and a point 24.4 metres north-east of the north-eastern wall of No.279 London Road</p>	<p>E</p> <p>A</p> <p>A</p> <p>G</p> <p>G</p>

SCHEDULE 1 (continued)

1 Item Number	2 Street	3 Prescribed hours - see Schedule 3
	<p>London Road, Isleworth (continued)</p> <p>(iv) between a point opposite the party wall of Nos. 409 and 411 London Road and a point opposite the south-western wall of No 435 London Road</p> <p>(iv) between a point 24.4 metres north-east of a point opposite the north-eastern wall of No.279 London Road and a point opposite the south-western wall of No.285 London Road</p> <p>(v) between a point 1 metre south-west of the party wall of Nos. 773 and 775 London Road and a point 4 metres south-west of the party wall of Nos. 781 and 783 London Road</p> <p>(v) between a point opposite the south-western wall of No.285 London Rd and a point opposite the party wall of Nos.645 and 647 London Rd, excluding the service road fronting Nos.317 to 323 and No.331 London Rd and so much as is service road fronting Nos. 40 to 435 London Rd as lies between: 1. north-west side, between party wall of Nos. 411/413 and the south-western wall of No. 435 London Rd; 2. south-east side, between party wall of Nos. 409/411 and south-western wall of No. 435 London Rd</p>	<p>G</p> <p>Q</p> <p>A</p> <p>G</p>
334	Lonsdale Road, Chiswick	HH
335	<p>Loring Road, Isleworth</p> <p>between the south-western kerb-line of Linkfield Road and a point 18.3 metres south-west of that kerb-line</p>	G
336	<p>Lower Square (the North To South Arm), Isleworth</p> <p>(a) north-east side,</p>	C

SCHEDULE 1 (continued)

1 Item Number	2 Street	3 Prescribed hours - see Schedule 3
	Lower Square (the North To South Arm), Isleworth (continued)	
	(b) south-west side,	
	(i) between the north-western kerb-line of Swan Street and a point 15 metres north of that kerb-line	C
	(ii) between the north-western kerb-line of the northernmost east to west arm of Lower Square and a point 14 metres south of that kerb-line	C
337	Lower Square (the Northernmost East To West Arm), Isleworth between its junction with the north to south arm of Lower Square and its junction with Church Street, Isleworth	C
338	Lower Square (the Southernmost East To West Arm), Isleworth between its junction with Swan Street and its junction with Town Wharf	C
339	Lulworth Avenue, Hounslow	
	(a) north-west & south-east side,	
	(i) between the south-western kerb-line of Stucley Road and a point 15 metres south-west of that kerb-line	A
	(ii) between a point 15 metres south-west of the south-western kerb-line of Stucley Road and a point 10 metres south-west of the southern kerb-line of Jersey Road	PP
	(iii) between a point 10 metres south-west of the southern kerb- line of Jersey Road and the southern kerb-line of Jersey Road	A
	(b) south-east & north-west side,	
	(i) between the south-western kerb-line of Stucley Road and a point 12 metres south-west of that kerb-line	A

SCHEDULE 1 (continued)

1 Item Number	2 Street	3 Prescribed hours - see Schedule 3
	Lulworth Avenue, Hounslow (continued)	
	(ii) between a point 12 metres south-west of the south-western kerb-line of Stucley Road and a point 2.5 metres south-west of a point opposite the party wall of Nos.42 and 44 Lulworth Avenue	PP
	(iii) between a point 2.5 metres south-west of a point opposite the party wall of Nos.42 and 44 Lulworth Avenue south-westwards for a distance of 10 metres	A
	(iv) between a point 12.5 metres south-west of a point opposite the party wall of Nos.42 and 44 Lulworth Avenue and a point 13 metres south-west of the southern kerb-line of Jersey Road	PP
	(v) between a point 13 metres south-west of the south-western kerb-line of Jersey Road and the southern kerb-line of Jersey Road	A
340	Lynchen Close, Hounslow between the eastern kerb-line of The Avenue and a point 3.2 metres west of the rear boundary of No.1 Lynchen Close	DD
341	Lynton Close, Isleworth between the north-western kerb-line of Twickenham Road, Isleworth and a point 10 metres north-west of that kerb-line	CCC
342	Main Street, Feltham between the north-eastern kerb-line of Conway Road and its junctions with Bear Road and Swan Road	H
343	Maitland Close (the North To South Arm), Hounslow from the south-western kerb-line of Bath Road, Hounslow southward for so much as is public highway	FF

SCHEDULE 1 (continued)

1 Item Number	2 Street	3 Prescribed hours - see Schedule 3
344	Maitland Close (the West To East Arm), Hounslow from its junction with the north to south arm of Maitland Close eastward for so much as is public highway	FF
345	<p>Manor Avenue, Hounslow</p> <p>(a) north-west side,</p> <p>(i) between the south-western kerb-line of the service road fronting Nos.334/340 and 438 Bath Road, Hounslow and a point opposite the party wall of Nos.1 and 1a Manor Avenue</p> <p>(ii) between a point opposite the party wall of Nos.1 and 1a Manor Avenue and a point 10 metres south-west of the south- western kerb-line of Francis Road</p> <p>(iii) between a point 16 metres north-east of the north-eastern kerb-line of Rosemary Avenue and a point 18 metres south- west of the south-western kerb-line of Rosemary Avenue</p> <p>(b) south-east side,</p> <p>(i) between the south-western kerb-line of the service road fronting Nos.334/340 and 438 Bath Road, Hounslow and a point opposite the party wall of Nos.1 and 1a Manor Avenue</p> <p>(ii) between a point 2.5 metres south-west of a point opposite the party wall of Nos.1 and 1a Manor Avenue and a point 14 metres south-west of the south-western kerb-line of Francis Road</p> <p>(iii) between a point 16 metres north-east of the north-eastern kerb-line of Rosemary Avenue and a point 18 metres south- west of the south-western kerb-line of Rosemary Avenue</p>	<p>FF</p> <p>A</p> <p>A</p> <p>FF</p> <p>A</p> <p>A</p>

SCHEDULE 1 (continued)

1 Item Number	2 Street	3 Prescribed hours - see Schedule 3
346	<p>Manor Gardens, Chiswick</p> <p>(a) west side, between a point opposite the north-westernmost wall of No.1 Manor Gardens and the southern extremity of Manor Gardens</p> <p>(b) east side,</p> <p>(i) between a point opposite the north-westernmost wall of No.1 Manor Gardens and a point opposite the party wall of Nos.5 and 6 Manor Gardens</p> <p>(ii) between a point opposite the party wall of Nos.5 and 6 Manor Gardens and a point 17.2 metres north of the southern flank wall of No.24 Manor Gardens</p> <p>(iii) between a point 17.2 metres north of the southern flank wall of No.24 Manor Gardens and a point opposite the southern flank wall of No.24 Manor Gardens</p> <p>(iv) between a point opposite the southern flank wall of No.24 Manor Gardens and the southern extremity of Manor Gardens</p>	<p align="center">UU</p> <p align="center">A</p> <p align="center">UU</p> <p align="center">A</p> <p align="center">UU</p>
347	<p>Manor Gardens (the East To West Arm), Chiswick</p> <p>between the eastern kerb-line of Manor Gardens and a point 6 metres east of that kerb-line</p>	<p align="center">A</p>
348	<p>Manor House Way, Isleworth</p> <p>(a) north-west side, between the north-eastern kerb-line of North Street and the north-western kerb-line of Church Street, Isleworth</p> <p>(b) south-east side,</p> <p>(i) between the north-eastern kerb-line of North Street and a point 5 metres north-east of a point opposite the south-western wall of Nos.11 to 19 Manor House Way</p>	<p align="center">C</p> <p align="center">C</p>

SCHEDULE 1 (continued)

1 Item Number	2 Street	3 Prescribed hours - see Schedule 3
	Manor House Way, Isleworth (continued)	
	(ii) between a point 5.8 metres south-west of a point opposite the north-eastern wall of No.1 Manor House Way and the north-western kerb-line of Church Street, Isleworth	C
349	Manor Lane, Feltham between the north-western kerb-line of High Street, Feltham and a point opposite the south-eastern wall of Nos. 52 to 68 Manor Lane	H
350	Manor Place, Feltham (a) north-west side, between the north-eastern kerb-line of Bedfont Lane and the north-eastern extremity of the highway	H
	(b) south-east side, between the north-eastern kerb-line of Bedfont Lane and a point 18.3 metres north-east of that kerb-line	H
351	Maple Way, Feltham between its junction with Elmwood Avenue and the north-eastern kerb-line of Poplar Way	A
352	Market Place (the North-east To South-west Arm), Brentford between its junction with Lion Way and a point 13.7 metres south-west of the south-western kerb-line of the south-western arm of Market Place	G
353	Market Place (the North-eastern Arm), Brentford (a) north-east side, between a point 10.7 metres north-west of the north-western kerb-line of Lion Way and its south-eastern extremity	H

SCHEDULE 1 (continued)

1 Item Number	2 Street	3 Prescribed hours - see Schedule 3
	Market Place (the North-eastern Arm), Brentford (continued)	
	(b) south-east side,	H
	(c) south-west side, between a point 12.2 metres north-west of the north-western kerb-line of the south-west to north-east arm of Market Place and its south-eastern extremity	H
354	Market Place (the South-western Arm), Brentford between the north-western kerb-line of High Street, Brentford and its junction with the north-east to south-west arm of Market Place	G
355	Marlborough Road, Chiswick (a) between the south-eastern kerb-line of Chiswick High Road and a point 18.3 metres south-east of that kerb-line	A
	(b) between a point 18.3 metres south-east of the south-eastern kerb-line of Chiswick High Road and the north-western kerb-line of Wellesley Road	HH
356	Marshall Close, Hounslow between the south-western kerb-line of Wellington Road South and a point 8 metres south-west of that kerb-line	A
357	Martindale Road, Hounslow (a) between the south-western kerbline of Bath Road, Hounslow and a point 2.2 metres north-east of a point opposite the party wall of Nos. 5 and 7 Martindale Road	DD

SCHEDULE 1 (continued)

1 Item Number	2 Street	3 Prescribed hours - see Schedule 3
	<p>Martindale Road, Hounslow (continued)</p> <p>(b) between a point 2.2 metres north-east of a point opposite the party wall of Nos. 5 and 7 Martindale Road and a point opposite the party wall of Nos. 127 and 129 Martindale Road</p> <p>(c) east side, (i) between a point opposite the party wall of Nos. 100 and 102 Martindale Road and a point opposite the northern kerb-line of Beavers Lane</p> <p>(ii) between the south-eastern kerb-line of Fir Tree Road and the north-western kerb-line of Staines Road, Hounslow</p> <p>(d) west side, (i) between a point opposite the party wall of Nos. 175 and 177 Martindale Road and the northern kerb-line of Beavers Lane</p> <p>(ii) between a point opposite the north-western kerb-line of Fir Tree Road and the north-western kerb-line of Staines Road, Hounslow</p>	<p>FF</p> <p>K</p> <p>G</p> <p>K</p> <p>G</p>
358	<p>Maswell Park Road, Hounslow</p> <p>(a) east side, between its junction with Whitton Road, Hounslow and the northern kerb-line of Hounslow Avenue and a point opposite the northern boundary wall of No.1 Maswell Park Road</p> <p>(b) west & north-west side, between its junction with Whitton Road, Hounslow and a point opposite the common boundary of Nos.15 and 17 Maswell Park Road</p>	<p>H</p> <p>H</p>

SCHEDULE 1 (continued)

1 Item Number	2 Street	3 Prescribed hours - see Schedule 3
359	Mawson Lane, Chiswick between its junction with Chiswick Lane and the south-western extremity of Mawson Lane	NN
360	Mayfield Avenue, Chiswick (a) between the northern kerb-line of Chiswick High Road and a point 18.3 metres north of that kerb-line (b) between a point 18.3 metres north of the northern kerb-line of Chiswick High Road and the southern kerb-line of the east to west arm of Thornton Avenue	E GG
361	Merton Avenue, Chiswick (a) between the northern kerblines of Chiswick High Road and a point 10 metres north of that kerblines (b) between a point 10 metres north of the northern kerb-line of Chiswick High Road and its junction with Cleveland Avenue	A GG
362	Mill Plat, Isleworth (a) between the eastern kerb-line of Twickenham Road, Isleworth and a point 15 metres east of that kerb-line (b) north-east side, between the north-western kerb-line of Church Street, Isleworth and a point opposite the western wall of No.100 Mill Plat (c) south-west side, between the north-western kerb-line of Church Street and a point 7 metres north-west of that kerb-line	G C C

SCHEDULE 1 (continued)

1 Item Number	2 Street	3 Prescribed hours - see Schedule 3
363	Mill Plat Avenue, Isleworth between the western kerb-line of Twickenham Road, Isleworth and a point 15 metres west of that kerb-line	G
364	Mill Way, Feltham between the south-western kerb-line of River Gardens and a point 12 metres south-west of that kerb-line	A
365	Mills Row, Chiswick so much as is public highway	GG
366	Montague Road, Hounslow (a) north-east side, (i) between a point 19.8 metres north-west of the north-western kerb-line of High Street, Hounslow and the south-eastern kerb-line of Balfour Road (ii) between the north-western kerb-line of Balfour Road and the north-western extremity of Montague Road (b) south-west side, (i) between a point 19.8 metres north-west of the north-western kerb-line of High Street, Hounslow and the south-eastern kerb-line of Balfour Road (ii) between the south-eastern kerb-line of Balfour Road and the north-western extremity of Montague Road	A CC A CC
367	Mount Road, Feltham north-east & south-east side, between a point opposite the south- western boundary of Nos. 24 and 24A Hampton Road West and the south-western extremity of Mount Road	E

SCHEDULE 1 (continued)

1 Item Number	2 Street	3 Prescribed hours - see Schedule 3
368	Munster Avenue (the Eastern North-west To South-east Arm), Hounslow between the south-eastern kerb-line of Staines Road, Hounslow and a point 24.4 metres south-east of that kerb-line	A
369	<p>Myrtle Road, Hounslow</p> <p>(a) north-west side,</p> <p>(i) between the south-western kerb-line of Kingsley Road and a point 5 metres south-west of a point in line with the north-eastern wall of No.121 Myrtle Road, Hounslow</p> <p>(ii) between a point 5 metres south-west of a point in line with the north-eastern wall of No.121 Myrtle Road, Hounslow and the south-western kerb-line of Myrtle Road, Hounslow</p> <p>(b) south-east side,</p> <p>(i) between the south-western kerb-line of Kingsley Road and a point 2 metres south-west of a point in line with the party wall of Nos.110 and 112 Myrtle Road, Hounslow</p> <p>(ii) between a point 2 metres south-west of a point in line with the party wall of Nos.110 and 112 Myrtle Road, Hounslow and the south-western kerb-line of Myrtle Road, Hounslow</p> <p>(c) south-west side, between the north-western kerb-line of Myrtle Road, Hounslow and the south-eastern kerb-line of Myrtle Road, Hounslow</p>	<p>CC</p> <p>A</p> <p>CC</p> <p>A</p> <p>A</p>
370	Naseby Close, Isleworth between the north-eastern kerb-line of The Grove, Isleworth and a point 18.3 metres north-east of that kerb-line	PP

SCHEDULE 1 (continued)

1 Item Number	2 Street	3 Prescribed hours - see Schedule 3
371	<p>Netheravon Road, Chiswick</p> <p>(a) between the southern kerb-line of Chiswick High Road and a point 13 metres south of that kerb-line</p> <p>(b) between a point 13 metres south of the southern kerb-line of Chiswick High Road and the south-eastern kerb-line of British Grove</p>	<p>A</p> <p>GG</p>
372	<p>Netheravon Road South, Chiswick</p> <p>between a point 2 metres south of the party wall of Nos. 101 and 103 Netheravon Road South and the north-eastern kerb-line of Chiswick Lane South</p>	<p>NN</p>
373	<p>Neville Close (the North-easternmost North-west To South-east Arm), Hounslow</p> <p>(a) north-east side, from a point 1 metres south-east of a point opposite the party wall of Nos.22 and 23 Neville Close to a point 2 metres north-west of a point opposite the party wall of Nos.24 and 25 Neville Close</p> <p>(b) south-west side, from the north-western kerb-line of Lampton Road to a point 2 metres north-west of a point opposite the party wall of Nos.24 and 25 Neville Close</p>	<p>K</p> <p>K</p>
374	<p>Neville Close (the South-easternmost North-east To South-west Arm), Hounslow</p> <p>(a) north-east side, between the north-western kerb-line of Lampton Road and a point 16.2 metres north-west of that kerb-line</p>	<p>G</p>

SCHEDULE 1 (continued)

1 Item Number	2 Street	3 Prescribed hours - see Schedule 3
375	<p>Neville Close (the South-easternmost North-east To South-west Arm), Hounslow (continued)</p> <p>(b) between the south-western kerb-line of the north-easternmost north-west to south-east arm of Neville Close and a point opposite the party wall of Nos. 58 and 59 Neville Close</p> <p>New Heston Road, Hounslow</p> <p>(a) north side,</p> <p>(i) between a point opposite the party wall of Nos.139 and 141 New Heston Road and its junction with Vicarage Farm Road</p> <p>(ii) from a point 10 metres west of the western kerb-line of Walnut Tree Road to a point 10 metres east of the eastern kerb-line of Walnut Tree Road</p> <p>(b) south side,</p> <p>(i) between a point opposite the western boundary of "The Old Elm Tree" public house, No.136 New Heston Road and its junction with Vicarage Farm Road</p> <p>(ii) between a point 4 metres east of a point opposite the eastern wall of No.16 New Heston Road and a point opposite the western boundary wall of No.26 New Heston Road</p>	<p>K</p> <p>G</p> <p>A</p> <p>G</p> <p>SS</p>
376	<p>New Road, Bedfont, Feltham</p> <p>(a) between the north-western kerb-line of Staines Road, Feltham and a point 22.9 metres north-west of that kerb-line</p> <p>(b) south-west side, from a point in line with the common boundary of Nos.83 and 85 New Road, Feltham to a point 7 metres north-west of the north- western kerb-line of Page Road</p>	<p>G</p> <p>A</p>

SCHEDULE 1 (continued)

1 Item Number	2 Street	3 Prescribed hours - see Schedule 3
	New Road, Bedfont, Feltham (continued)	
377	(c) between the south-western kerb-line of Hatton Road, Bedfont and a point opposite the north-western wall of No.140 New Road	A
377	New Road, Brentford (a) between the south-western kerb-line of Ealing Road and a point 18.3 metres south-west of that kerb-line (b) south-east side, between a point opposite the north-eastern wall of No.61 New Road and a point 1 metre north-east of the south-western wall of No.64 New Road	A A
378	New Road, Feltham between its junction with Hounslow Road, Feltham and its junction with Bedfont Lane	E
379	Nicholes Road, Hounslow between the north-eastern kerb-line of Cromwell Road and a point 10 metres north-east of that kerb-line	A
380	North Drive, Hounslow (a) north-east side, (i) between its junction with London Road, Hounslow and a point opposite the south-eastern wall of Nos.2 North Drive, Hounslow (ii) between a point opposite the south-eastern wall of Nos.2 North Drive, Hounslow and the northern extremity of North Drive	G CC

SCHEDULE 1 (continued)

1 Item Number	2 Street	3 Prescribed hours - see Schedule 3
	<p>North Drive, Hounslow (continued)</p> <p>(b) south-west side, (i) between its junction with London Road, Hounslow and a point opposite the south-eastern wall of Nos.2 North Drive, Hounslow</p> <p>(ii) between a point opposite the south-eastern wall of Nos.2 North Drive, Hounslow and the northern extremity of North Drive</p>	<p>A</p> <p>CC</p>
381	<p>North Hyde Lane, Southall north-east side, between a point 10 metres north-west of a point opposite the party wall of No.3 North Hyde Lane and No.145 New Heston Road and its junction with Vicarage Farm Road</p>	G
382	<p>North Road, Feltham between the south-eastern kerb-line of Hatton Road, Bedfont and a point opposite the north-eastern wall of No.130 Hatton Road, Bedfont</p>	A
383	<p>North Street, Isleworth (a) between its junction with Twickenham Road, Isleworth and a point opposite the north-westernmost wall of No.98 North Street</p> <p>(b) south-west and west side, between a point opposite the north-western kerb-line of the north-western arm of Percy Gardens and its junction with Upper Square</p> <p>(c) east side, between the south-eastern kerb-line of the south-eastern arm of Percy Gardens and its junction with Upper Square</p>	<p>G</p> <p>C</p> <p>C</p>

SCHEDULE 1 (continued)

1 Item Number	2 Street	3 Prescribed hours - see Schedule 3
384	Northumberland Avenue, Isleworth between the south-western kerb-line of Syon Lane and a point 33 metres south-west of that kerb-line, measured on the south-east side	G
385	Oak Lane, Isleworth (a) east side, (i) between the southern kerb-line of Worton Road and a point 18.3 metres south of that kerb-line (ii) between a point 15 metres north of the northern kerb-line of Weavers Close and the southern extremity of Oak Lane (b) west side, between the southern kerb-line of Worton Road and the southern extremity of Oak Lane	A A A
386	Offley Place, Isleworth so much as is public highway	PP
387	Old Pound Close, Isleworth (a) north-west side, from the south-western kerb-line of Turnpike Way south-westwards for a distance of 10 metres (b) south-east side, from the south-western kerb-line of Turnpike Way to a point 15 metres south-west of the south-western wall of No. 1 Old Pound Close	AAA AAA

SCHEDULE 1 (continued)

1 Item Number	2 Street	3 Prescribed hours - see Schedule 3

SCHEDULE 1 (continued)

1 Item Number	2 Street	3 Prescribed hours - see Schedule 3
388	Orchard Avenue, Hounslow between the north-western kerb-line of Vicarage Farm Road and a point 10.2 metres north-west of that kerb-line	A
389	Orchard Road, Brentford (a) north-west side, between the south-western kerb-line of Windmill Road, Brentford and the north-eastern kerb-line of Station Road, Brentford (b) south-east side, between the south-western kerb-line of Windmill Road, Brentford and the north-eastern kerb-line of Station Road, Brentford	A PP
390	Orchard Road, Hounslow between the north-eastern kerb-line of Wellington Road South and a point 15 metres north-east of that kerb-line	A
391	Osterley Avenue, Isleworth (a) north-west side, (i) between the south-western kerb-line of Thornbury Road and a point 10 metres south-west of that kerb-line (ii) between a point 10 metres south-west of the south-western kerb-line of Thornbury Road and a point 10 metres north-east of a point opposite the common boundary of Nos.29c and 31 Osterley Avenue (iii) between a point opposite the common boundary of Nos.29c and 31 Osterley Avenue north-eastwards for a distance of 10 metres	A PP A

SCHEDULE 1 (continued)

1 Item Number	2 Street	3 Prescribed hours - see Schedule 3
	<p>Osterley Avenue, Isleworth (continued)</p> <p>(iv) between a point opposite the common boundary of Nos.29c and 31 Osterley Avenue and a point 3 metres south-west of the common boundary of Nos.35 and 37 Osterley Avenue</p> <p>(v) between a point 3 metres south-west of the common boundary of Nos.35 and 37 Osterley Avenue south-westwards for 10 metres</p> <p>(b) south-east side,</p> <p>(i) between the south-western kerb-line of Thornbury Road and a point 10 metres south-west of that kerb-line</p> <p>(ii) between a point 10 metres south-west of the south-western kerb-line and the south-western extremity of Osterley Avenue</p>	<p>PP</p> <p>A</p> <p>A</p> <p>PP</p>
392	<p>Osterley Road, Isleworth</p> <p>(a) between its junction with The Grove, Isleworth and a point 6 metres south-east of the northernmost wall of Nos.46 to 65 Aplin Way</p> <p>(b) south-west side,</p> <p>(i) from a point 6.9 metres south-east of a point opposite the south-eastern wall of Nos.1 to 20 Deborah Close, Osterley Road, Isleworth north-westwards for a distance of 16.6 metres</p> <p>(ii) from a point 2.9 metres south-east of a point opposite the north-western wall of Nos.1 to 20 Deborah Close, Osterley Road, Isleworth north-westwards for a distance of 21.2 metres</p>	<p>PP</p> <p>A</p> <p>A</p>

SCHEDULE 1 (continued)

1 Item Number	2 Street	3 Prescribed hours - see Schedule 3
393	<p>Oxford Gardens, Chiswick</p> <p>(a) north side,</p> <p>(i) between the south-eastern kerb-line of Brooks Road and a point 11 metres east of that kerb-line</p> <p>(ii) between a point 11 metres east of the south-eastern kerb-line of Brooks Road and the eastern extremity of Oxford Gardens</p> <p>(b) south side,</p> <p>(i) between the south-eastern kerb-line of Brooks road and a point 12 metres east of that kerb-line</p> <p>(ii) between a point opposite the party wall of Nos.17 and 19 Oxford Gardens westwards for a distance of 11 metres</p> <p>(iii) between a point opposite the party wall of Nos.17 and 19 Oxford Gardens and the eastern extremity of Oxford Gardens</p>	<p>A</p> <p>YY</p> <p>A</p> <p>A</p> <p>YY</p>
394	<p>Oxford Road North, Chiswick</p> <p>(a) between the southern kerb-line of Chiswick High Road and a point 4 metres south of that kerb-line</p> <p>(b) between a point 4 metres south of the southern kerb-line of Chiswick High Road and the southern extremity of Oxford Road North</p>	<p>A</p> <p>HH</p>
395	<p>Oxford Road South, Chiswick</p> <p>(a) north-east & north-west side,</p> <p>(i) between the south-eastern kerb-line of Brooks Road and a point 6 metres east of that kerb-line</p>	<p>A</p>

SCHEDULE 1 (continued)

1 Item Number	2 Street	3 Prescribed hours - see Schedule 3
	<p>Oxford Road South, Chiswick (continued)</p> <p>(ii) between a point 6 metres east of the south-eastern kerb-line of Brooks Road and a point 7 metres west of the western kerb-line of Cambridge Road South</p> <p>(iii) between a point 7 metres west of the western kerb-line of Cambridge Road South and a point 5 metres east of the eastern kerb-line of Cambridge Road South</p> <p>(iv) between a point 5 metres east of the eastern kerb-line of Cambridge Road South and the north-eastern extremity of Oxford Road South</p> <p>(b) south-east & south-west side,</p> <p>(i) between the south-eastern kerb-line of Brooks Road and a point 6 metres east of that kerb-line</p> <p>(ii) between a point 6 metres east of the south-eastern kerb-line of Brooks Road and a point opposite the party wall of Nos.42 and 44 Oxford Road South</p> <p>(iii) between a point opposite the party wall of Nos.42 and 44 Oxford Road South and a point opposite the common boundary of Nos.38 and 40 Oxford Road South</p> <p>(iv) between a point opposite the common boundary of Nos.38 and 40 Oxford Road South and the north-eastern extremity of Oxford Road South</p>	<p>YY</p> <p>A</p> <p>YY</p> <p>A</p> <p>YY</p> <p>A</p> <p>YY</p>
396	<p>Page Road, Feltham</p> <p>between the south-western kerb-line of New Road, Feltham and a point 5 metres south-west of that kerb-line</p>	<p>A</p>

SCHEDULE 1 (continued)

1 Item Number	2 Street	3 Prescribed hours - see Schedule 3
397	<p>Park Drive, Chiswick</p> <p>(a) north-east side,</p> <p>(i) between the south-eastern kerb-line of The Ridgeway and a point 10 metres south-east of that kerb-line</p> <p>(ii) between a point 10 metres south-east of the south-eastern kerb-line of The Ridgeway and its junction with Princes Avenue</p> <p>(b) south-west side,</p> <p>(i) between the south-eastern kerb-line of The Ridgeway and a point 10 metres south-east of that kerb-line</p> <p>(ii) between a point opposite the common boundary of No.1 Park Drive and No.18 The Ridgeway and a point opposite the party wall of Nos.2 and 4 Park Drive</p> <p>(iii) between a point opposite the party wall of Nos.6 and 8 Park Drive southwards for a distance of 10 metres</p> <p>(iv) between a point opposite the party wall of Nos.34 and 36 Park Drive southwards for a distance of 10 metres</p> <p>(v) between a point 1.3 metres south of a point opposite the party wall of Nos.64 and 66 Park Drive southwards for a distance of 9 metres</p> <p>(vi) between a point 10.3 metres south of a point opposite the party wall of Nos.64 and 66 Park Drive and its junction with Princes Avenue</p>	<p>A</p> <p>UU</p> <p>A</p> <p>A</p> <p>A</p> <p>A</p> <p>A</p> <p>UU</p>

SCHEDULE 1 (continued)

1 Item Number	2 Street	3 Prescribed hours - see Schedule 3
398	Park Lane, Hounslow between the north-western kerb-line of High Street, Cranford and a point 7 metres south-east of a point opposite the party wall of Nos.1 and 2 Park Lane	G
399	Park Place, Chiswick between a point opposite the western boundary of No.240 Gunnersbury Avenue and the north-eastern extremity of Park Place	UU
400	Park Place Drive, Chiswick between the south-western kerb-line of Park Drive and a point 18.3 metres south-west of that kerb-line	A
401	Park Road, Chiswick (a) east side, (i) between the northern kerb-line of Burlington Lane and a point 9 metres north of that kerb-line (ii) between the northern kerb-line of Sutton Court Road and a point 7 metres north of that kerb-line	A A
402	Park Road, Isleworth (a) north-east and east side, (i) between the south-eastern kerb-line of Twickenham Road, Isleworth and a point 22.86 metres south-east of the south-eastern kerb-line of Twickenham Road, measured on the south-west side of the road (ii) between a point 5 metres north-west of the north-western kerb-line of the access to Isleworth Cemetery and a point 90 metres north-west of the north-western kerb-line of Hepple Close	G G

SCHEDULE 1 (continued)

1 Item Number	2 Street	3 Prescribed hours - see Schedule 3
	<p>Park Road, Isleworth (continued)</p> <p>(iii) between a point 90 metres north-west of the north-western kerb-line of Hepple Close and a point opposite the north-western kerb-line of No.3 Park Road, Isleworth</p> <p>(iv) between a point opposite the north-western wall of No.3 Park Road, Isleworth and a point opposite the south-eastern flank wall of The Lodge, Park Road, Isleworth</p> <p>(b) south-west and west side,</p> <p>(i) between the south-eastern kerb-line of Twickenham Road and a point 5 metres south-east of the south-eastern kerb-line of the access to Isleworth Cemetery, Park Road, Isleworth</p> <p>(ii) between a point 90 metres north-west of the north-western kerb-line of Hepple Close and a point 20 metres south-east of the south-eastern kerb-line of Snowy Fielder Waye</p> <p>(iii) between the south-eastern kerb-line of the access road to All Saints Church, Church Street and a point 25 metres north of the south-west corner of Ferry House, Park Road, Isleworth</p> <p>(iv) between a point 15 metres north of the south-west corner of Ferry House, Park Road and its junction with Church Street, Isleworth</p>	<p>X</p> <p>A</p> <p>G</p> <p>X</p> <p>C</p> <p>C</p>
403	<p>Park Road North, Chiswick</p> <p>between the southern kerb-line of Barrowgate Road and the south-western extremity of Park Road North</p>	<p>KK</p>

SCHEDULE 1 (continued)

1 Item Number	2 Street	3 Prescribed hours - see Schedule 3
404	<p>Park Way, Feltham</p> <p>(a) north-east side, between the south-eastern kerb-line of Hounslow Road, Feltham and a point 18.3 metres south-east of that kerb-line</p> <p>(b) south-west side, between the south-eastern kerb-line of Hounslow Road, Feltham and a point opposite the party wall of Nos. 33 and 35 Park Way</p>	<p>E</p> <p>E</p>
405	<p>Parkfield Road, Feltham</p> <p>between the south-eastern kerb-line of High Street, Feltham and a point opposite the party wall of Nos.1 and 3 Parkfield Road</p>	<p>G</p>
406	<p>Paxton Road, Chiswick</p> <p>between its junction with Sutherland Road and a point 12 metres south-east of a point opposite the south-eastern boundary of No. 86 Paxton Road</p>	<p>NN</p>
407	<p>Pears Road, Hounslow</p> <p>(a) between the south-western kerb-line of Bridge Road and a point 13.7 metres south-west of that kerb-line</p> <p>(b) north side,</p> <p>(i) between the south-eastern kerb-line of Inwood Road and a point opposite the western wall of No.32 Pears Road</p> <p>(ii) between a point opposite the party wall of Nos.58 and 60 Pears Road and a point 9.5 metres east of the western boundary of Hyde House, Pears Road</p>	<p>A</p> <p>H</p> <p>H</p>

SCHEDULE 1 (continued)

1 Item Number	2 Street	3 Prescribed hours - see Schedule 3
	Pears Road, Hounslow (continued)	
	(iii) between a point 9.5 metres east of the western boundary of Hyde House, Pears Road and a point opposite the western boundary of No.104 Pears Road	CC
	(c) south side,	
	(i) between the south-eastern kerb-line of Inwood Road and a point 18.3 metres east of that kerb-line	H
	(ii) between a point 18.3 metres east of the south-eastern kerb-line of Inwood Road and the south-eastern kerb-line of School Road	CC
	(iii) between the eastern kerb-line of School Road and a point 9.5 metres east of the western boundary of Hyde House, Pears Road	H
	(iv) between a point 9.5 metres east of the western boundary of Hyde House, Pears Road and a point opposite the party wall of Nos.133 and 135 Pears Road	CC
	(v) between the north-eastern kerb-line of Depot Road and a point 13.7 metres north-east of that kerb-line	A
	(vi) between a point opposite the south-western wall of No.164 Pears Road and a point opposite the party wall of Nos.168 and 170 Pears Road, including so much of the access to Bridge Rd Council Depot as lies to the north-west of a line linking the north-western faces of the brick pillars at the gates to the Depot and to the north-east of a point opposite the south-western wall of No.164 Pears Road	A

SCHEDULE 1 (continued)

1 Item Number	2 Street	3 Prescribed hours - see Schedule 3
408	Pembroke Place, Isleworth between the southern kerb-line of Clifton Road and the north-eastern kerb-line of Thornbury Road	PP
409	Penderel Road, Hounslow between the north-eastern kerb-line of Cromwell Road and a point 10 metres north-east of that kerb-line	A
410	Penwerris Avenue, Isleworth between the south-eastern kerb-line of Jersey Road and its junction with Great West Road	PP
411	Pevensey Close, Isleworth (a) north-east side, (i) between the southern kerb-line of Jersey Road and a point 6 metres south-east of that kerb-line (ii) between a point 6 metres south-east of the southern kerb-line of Jersey Road and the south-eastern extremity of Pevensey Close, as is public highway (b) south-west side, (i) between the southern kerb-line of Jersey Road and a point 6 metres south-east of that kerb-line (ii) between a point 6 metres south-east of the southern kerb-line of Jersey Road and a point opposite the south-eastern wall of No.18 Pevensey Close, including the carriageway fronting Nos.5 to 18 Pevensey Close (iii) between a point 1 metre north-west of a point opposite the south-eastern wall of No.18 Pevensey Close south-eastwards for a distance of 10 metres	A PP A PP A

SCHEDULE 1 (continued)

1 Item Number	2 Street	3 Prescribed hours - see Schedule 3
	<p>Pevensey Close, Isleworth (continued)</p> <p>(iv) between a point 9 metres south-east of the south-eastern wall of No.18 Pevensey Close and the south-eastern extremity of Pevensey Close as is public highway, including the carriageway fronting Nos.19 to 33 Pevensey Close</p>	PP
412	<p>Pier Road, Feltham</p> <p>between the north-western kerb-line of Central Way and the north-western kerb-line of Space Way</p>	K
413	<p>Pinewood Road, Feltham</p> <p>(a) west side,</p> <p>between the south-western kerb-line of Elmwood Avenue and a point 13 metres north of the party wall of Nos. 1 and 2 and Nos. 3 and 4 Pinewood Road</p> <p>(b) east side,</p> <p>between the south-western kerb-line of Elmwood Avenue and a point 9 metres south of a point opposite the party wall of Nos. 7 and 8 and Nos. 9 and 10 Pinewood Road</p>	K
414	<p>Pleydell Avenue, Chiswick</p>	GG
415	<p>Poole Court Road, Hounslow</p> <p>between the north-western kerb-line of Vicarage Farm Road and a point 9.2 metres north-west of that kerb-line</p>	G
416	<p>Popham Close, Feltham</p> <p>(a) east & south-east side,</p> <p>(i) between the south-western kerb-line of the service road lying on the south-west side of Hampton Road West and fronting Nos. 38 to 216 Hampton Road West and a point 18.3 metres south-west of that kerb-line</p>	G

SCHEDULE 1 (continued)

1 Item Number	2 Street	3 Prescribed hours - see Schedule 3
	<p>Popham Close, Feltham (continued)</p> <p>(ii) between the north-western kerb-line of Twickenham Road and a point 18.3 metres north-west of that kerb-line</p> <p>(b) west & north-west side,</p> <p>(i) between the south-western kerb-line of the service road lying on the south-west side of Hampton Road West and fronting Nos. 38 to 216 Hampton Road West and a point 18.3 metres north-west of the north-western kerb-line of Twickenham Road</p> <p>(ii) between the north-western kerb-line of Twickenham Road and a point 18.3 metres north-west of that kerb-line</p>	<p>A</p> <p>G</p> <p>A</p>
417	<p>Poplar Way, Feltham</p> <p>south-west side, between the south-eastern kerb of High Street, Feltham and a point 50 metres south-east of that kerb-line</p>	H
418	<p>Power Road (the East To West Arm), Chiswick</p> <p>between a point 2 metres east of a point opposite the western boundary of No. 250 Gunnersbury Avenue and its junction with the north to south arm of Power Road</p>	HH
419	<p>Power Road (the North To South Arm), Chiswick</p> <p>(a) between the northern kerb-line of Chiswick High Road and a point 10 metres north of that kerb-line</p> <p>(b) between a point 10 metres north of the northern kerb-line of Chiswick High Road and its junction with the east to west arm of Power Road</p>	<p>A</p> <p>HH</p>

SCHEDULE 1 (continued)

1 Item Number	2 Street	3 Prescribed hours - see Schedule 3
420	Pownall Gardens, Hounslow	CC
421	Pownall Road, Hounslow	CC
422	<p>Prebend Gardens, Chiswick</p> <p>(a) between its junction with Stamford Brook Road and the north-western kerbline of South Side</p> <p>(b) north-east side,</p> <p>(i) between the north-western kerb-line of South Side and the northern side of the railway bridge over Prebend Gardens</p> <p>(ii) between the northern side of the railway bridge over Prebend Gardens and a point opposite the south-eastern wall of No.37 Prebend Gardens</p> <p>(iii) between a point opposite the south-eastern wall of No.37 Prebend Gardens and a point 6 metres north of the northern kerb-line of Chiswick High Road</p> <p>(iv) between the northern kerb-line of Chiswick High Road and a point 6 metres north of that kerb-line</p> <p>(c) south-west side,</p> <p>(i) between the north-western kerb-line of South Side and a point opposite the south-eastern wall of No.47 Prebend Gardens</p> <p>(ii) between a point opposite the south-eastern wall of No.47 Prebend Gardens and a point 5 metres north-west of the south-eastern wall of No.37 Prebend Gardens</p>	<p>A</p> <p>GG</p> <p>A</p> <p>GG</p> <p>A</p> <p>GG</p> <p>A</p>

SCHEDULE 1 (continued)

1 Item Number	2 Street	3 Prescribed hours - see Schedule 3
	Prebend Gardens, Chiswick (continued)	
	(iii) between a point opposite the south-eastern wall of No.37 Prebend Gardens and a point 8 metres north of the northern kerb-line of Chiswick High Road	GG
	(iv) between the northern kerb-line of Chiswick High Road and a point 8 metres north of that kerbline	A
423	Primrose Place, Isleworth (a) north-east side, between the south-eastern kerb-line of London Road, Isleworth and a point 16 metres south-east of that kerb-line (b) north-west side, between a point 16 metres south-east of the south-eastern kerb-line of London Road, Isleworth north-eastwards for a distance of 10 metres (c) south-west side, between the south-eastern kerb-line of London Road, Isleworth and a point 30 metres south-east of that kerb-line	A A A
424	Prince Of Wales Terrace, Chiswick (a) between the south-western kerb-line of Devonshire Road and a point 18.3 metres south-west of that kerb-line (b) between a point 18.3 metres south-west of the south-western kerb-line of Devonshire Road and the south-western extremity of Prince of Wales Terrace	E KK

SCHEDULE 1 (continued)

1 Item Number	2 Street	3 Prescribed hours - see Schedule 3
425	<p>Prince Regent Road, Hounslow</p> <p>(a) north-west side,</p> <p>(i) between its junction with the south-east arm of Cecil Road and a point 10.4 metres south-west of a point opposite the north-eastern wall of Pharmacia House, Prince Regent Road</p> <p>(ii) between a point 10.4 metres south-west of a point opposite the north-eastern wall of Pharmacia House, Prince Regent Road south-westwards for a distance of 62.9 metres</p> <p>(b) south-east side,</p> <p>(i) between a point 1.1 metres south-east of a point opposite the north-eastern wall of Pharmacia House, Prince Regent Road south-westwards for a distance of 62.9 metres</p> <p>(ii) between its junction with the south-east arm of Cecil Road and a point 1.1 metres south-east of a point opposite the north-eastern wall of Pharmacia House, Prince Regent Road</p>	<p>G</p> <p>A</p> <p>A</p> <p>G</p>
426	<p>Prince Regent Road (the South-east To North-west Arm), Hounslow</p> <p>(a) between the south-eastern kerb-line of the north-east to south-west arm of Prince Regent Road and a point 8.5 metres south-east of that kerb-line</p> <p>(b) between a point 8.5 metres south-east of the south-eastern kerb-line of the north-east to south-west arm of Prince Regent Road and the south-eastern extremity of Prince Regent Road</p>	<p>A</p> <p>G</p>
427	<p>Princes Avenue, Chiswick</p> <p>(a) south-east & north-east side,</p> <p>(i) between a point 2 metres west of a point opposite the common boundary of Nos.2 and 4 Princes Avenue and a point 3 metres north-east of the party wall of Nos.26 and 28 Princes Avenue</p>	<p>UU</p>

SCHEDULE 1 (continued)

1 Item Number	2 Street	3 Prescribed hours - see Schedule 3
	<p>Princes Avenue, Chiswick (continued)</p> <p>(ii) between a point 3 metres north-east of the party wall of Nos.26 and 28 Princes Avenue and a point 2.8 metres north-east of a point opposite the party wall of Nos.32 and 34 Princes Avenue</p> <p>(iii) between a point 2.8 metres north-east of a point opposite the party wall of Nos.32 and 34 Princes Avenue and a point 2.5 metres south-west of a point opposite the party wall of Nos.102 and 104 Princes Avenue</p> <p>(iv) between a point 2.5 metres south-west of a point opposite the party wall of Nos.102 and 104 Princes Avenue and a point opposite the party wall of Nos.106 and 108 Princes Avenue</p> <p>(v) between a point opposite the party wall of Nos.106 and 108 Princes Avenue and a point opposite the common boundary of Nos.158 and 160 Princes Avenue</p> <p>(vi) between a point opposite the common boundary of Nos.158 and 160 Princes Avenue and a point 1.5 metres south-east of the south-eastern wall of No.61 The Ridgeway</p> <p>(vii) between a point 1.5 metres south-east of the south-eastern wall of No.61 The Ridgeway and its junction with Gunnersbury Lane</p> <p>(b) north-west & south-west side, (i) between a point 1 metre west of a point opposite the common boundary of Nos.2 and 4 Princes Avenue and a point 3 metres north-east of a point opposite the party wall of Nos.134 and 136 Princes Avenue</p>	<p>A</p> <p>UU</p> <p>A</p> <p>UU</p> <p>A</p> <p>G</p> <p>UU</p>

SCHEDULE 1 (continued)

1 Item Number	2 Street	3 Prescribed hours - see Schedule 3
	<p>Princes Avenue, Chiswick (continued)</p> <p>(ii) between a point 3 metres north-east of a point opposite the party wall of Nos.134 and 136 Princes Avenue and a point 1.5 metres north-west of a point opposite the party wall of Nos.79 and 81 Princes Avenue</p> <p>(iii) between a point 1.5 metres north-west of a point opposite the party wall of Nos.79 and 81 Princes Avenue and a point 1.5 metres north-west of the north-western wall of No.99 Princes Avenue</p> <p>(iv) between a point 1.5 metres north-west of the north-western wall of No.99 Princes Avenue and a point opposite the south-eastern wall of No.61 The Ridgeway</p> <p>(v) between a point opposite the south-eastern wall of No.61 The Ridgeway and its junction with Gunnersbury Lane</p>	<p>A</p> <p>UU</p> <p>A</p> <p>G</p>
428	<p>Princes Way, Chiswick</p> <p>(a) between the south-eastern kerb-line of Princes Avenue and a point 6 metres south-east of that kerb-line</p> <p>(b) between the north-eastern kerb-line of Princes Avenue and a point 6 metres north-east of that kerb-line</p>	<p>A</p> <p>A</p>
429	<p>Priory Avenue, Chiswick</p>	<p>HH</p>
430	<p>Priory Gardens, Chiswick</p>	<p>HH</p>

SCHEDULE 1 (continued)

1 Item Number	2 Street	3 Prescribed hours - see Schedule 3
431	Prospect Place, Chiswick	H
432	Pump Alley, Brentford between the south-eastern kerb-line High Street, Brentford and its junction with the north-east to south-west arm of Town Meadow, Brentford	G
433	<p>Pumping Station Road, Chiswick all that is public highway, but excluding (a) the north-west side, from a point 4.8 metres south-east of the north-western boundary wall of No.28 Pumping Station Road, north-eastwards for a distance of 24 metres; (b) the north-east side, from a point 30.4 metres north-east of the north-eastern boundary wall of No.28 Pumping Station Road, north-eastwards for a distance of 21 metres</p> <p>(c) north-west side, between its junction with Edensor Road/Corney Road and its junction with Powell's Walk</p> <p>(d) south-east side, (i) between its junction with Edensor Road/Corney Road and a point 1.5 metres south-west of a point opposite the north- eastern wall of No. 14 Pumping Station Road</p> <p>(ii) between a point opposite the north-eastern wall of No. 14 Pumping Station Road and a point opposite the south-western wall of No. 16 Pumping Station Road</p>	<p>A</p> <p>NN</p> <p>NN</p> <p>A</p>

SCHEDULE 1 (continued)

1 Item Number	2 Street	3 Prescribed hours - see Schedule 3
	Pumping Station Road, Chiswick (continued)	
	(iii) between a point opposite the south-western wall of No. 28 Pumping Station Road and its junction with Powell's Walk	A
	(iv) between a point 2 metres south-west of a point opposite the north-eastern wall of No. 22 Pumping Station Road and a point 1 metre north-east of a point opposite the south-western wall of No. 24 Pumping Station Road	A
434	Queens Road, Feltham between the north-eastern kerb-line of Hanworth Road, Feltham and a point 10 metres north-east of that kerb-line	A
435	Queens Road, Hounslow	CC
436	Quick Road, Chiswick between the north-eastern kerb-line of Duke road and the south-western extremity of Dale Street	KK
437	Ravensdale Road, Hounslow (a) the north-west to south-east arm, between the north-western kerb-line of Martindale Road and its junction with the north-east to south-west arm of Ravensdale Road	FF
	(b) the north-east to south-west arm, between its junction with the north-west to south-east arm of Ravensdale Road and the north-eastern extremity of the north-east to south-west arm of Ravensdale Road	FF
438	Ravensmede Way, Chiswick (a) between the northern kerblines of Chiswick High Road to a point 8.5 metres north of that kerblines	A

SCHEDULE 1 (continued)

1 Item Number	2 Street	3 Prescribed hours - see Schedule 3
	Ravensmede Way, Chiswick (continued) (b) between a point 8.5 metres north of the northern kerb-line Chiswick High Road and the northern extremity of Ravensmede Way	GG
439	Ravenswood Gardens, Isleworth between the north-eastern kerb-line of The Grove, Isleworth and a point 18.3 metres north-east of that kerb-line	PP
440	Reckitt Road, Chiswick between the north-eastern kerb-line of Duke Road and the south-western extremity of Dale Street	KK
441	Redford Close, Hounslow (a) the access road to Nos.1 to 14 Redford Close, between the north-western kerb-line of Redford Close and a point 7.5 metres north-west of that kerb-line (b) the access road to Nos.15 to 18 Redford Close, between the north-west kerb-line of Redford Close and a point 6 metres north-west of that kerb-line (c) the access road on the north-west side of Redford Close leading to Edward Pauling Primary School, between the north-western kerb-line of Redford Close and the north-western extremity of that road (d) the access road to Nos.448 to 461 Redford Close, between the south-eastern kerb-line of Redford Close and a point 7 metres south-east of that kerb-line	A A A A

SCHEDULE 1 (continued)

1 Item Number	2 Street	3 Prescribed hours - see Schedule 3
442	Redford Close, Hounslow (continued)	
	(e) the access road to Nos.462 to 475 Redford Close, between the south-eastern kerb-line of Redford Close and a point 7.5 metres south-east of that kerb-line	A
	(f) south-east side, between the north-eastern kerb-line of Bedfont Road, Feltham and a point 11 metres north-east of the north-eastern kerb-line of the access road to Nos.462 to 475 Redford Close	A
	Redford Close, Feltham, Hounslow	
	(a) north-west side, (i) between the north-eastern kerb-line of Bedfont Road, Feltham and a point 18 metres north-east of the north-eastern kerb-line of the access road to Nos.1 and 14 Redford Close	A
	(ii) between a point 10.5 metres south-west of the south-western kerb-line of the access road to Nos.15 to 28 Redford Close and a point 11 metres north-east of the north-eastern kerb-line of that road	A
(iii) between a point 9.5 metres north-east of a point opposite the north-eastern kerb-line of the access road to Nos.448 to 461 Redford Close to a point 30 metres north-east of a point opposite that kerb-line	A	
(iv) between a point 7 metres south-west of the access road to Nos.38 to 94 Redford Close and a point 6 metres north-east of the north-eastern kerb-line of that access road	A	

SCHEDULE 1 (continued)

1 Item Number	2 Street	3 Prescribed hours - see Schedule 3
	<p>Redford Close, Feltham, Hounslow (continued)</p> <p>(v) between a point 6 metres south-west of the south-western kerb-line of the access road to Nos.109 to 118 Redford Close and a point 6 metres north-east of the north-eastern kerb-line of that access road</p> <p>(vi) between a point opposite the north-western wall of Nos.125 to 133 Redford Close and a point opposite the north-eastern wall of No.212 to 217 Redford Close</p> <p>(b) south-east side,</p> <p>(i) between a point 12 metres south-west of the south-western kerb-line of the access road to Nos.448 to 461 Redford Close and a point 12 metres north-east of the north-eastern kerb-line of that access road</p> <p>(ii) between a point opposite the north-western wall of Nos.357 to 365 Redford Close and a point opposite the north-eastern wall of Nos.212 to 217 Redford Close</p>	<p>A</p> <p>A</p> <p>A</p> <p>A</p>
443	<p>Regent Street, Chiswick</p> <p>(a) east & north-east side,</p> <p>(i) between the southern kerb-line of Stile Hall Gardens and a point opposite the northern wall of No.14 Stile Hall Gardens</p> <p>(ii) between a point opposite the northern wall of No.14 Stile Hall Gardens and a point 12.8 metres north-west of the north-western wall of Nos.25 to 30 Pinkham Mansions, Brooks Road</p>	<p>A</p> <p>YY</p>

SCHEDULE 1 (continued)

1 Item Number	2 Street	3 Prescribed hours - see Schedule 3
	<p>Regent Street, Chiswick (continued)</p> <p>(iii) between the north-western wall of Nos.25 to 30 Pinkham Mansions, Brooks Road north-westwards for a distance of 12.8 metres</p> <p>(iv) between a point opposite the north-western wall of Nos.25 to 30 Pinkham Mansions, Brooks Road and a point 2 metres south-east of the south-eastern wall of Nos.7 to 12 Pinkham Mansions, Brooks Road</p> <p>(v) between a point 2 metres south-east of the south-eastern wall of Nos.7 to 12 Pinkham Mansions, Brooks Road and the north-eastern kerb-line of Brooks Road</p> <p>(b) west & south-west side,</p> <p>(i) between the southern kerb-line of Stile Hall Gardens and a point opposite the northern wall of No.12 Stile Hall Gardens</p> <p>(ii) between a point opposite the northern wall of No.12 Stile Hall Gardens and its junction with Chiswick Village</p>	<p>A</p> <p>YY</p> <p>A</p> <p>A</p> <p>YY</p>
444	<p>Renfrew Road, Hounslow between the north-eastern kerb-line of Bath Road, Hounslow and the north-western kerb-line of Vicarage Farm Road</p>	FF
445	<p>Richmond Road, Isleworth (a) north-west side, (i) between the south-western extremity of the lay-by fronting No.18 Upper Square and a point opposite the north-eastern wall of No.21 Richmond Road, Isleworth</p>	C

SCHEDULE 1 (continued)

1 Item Number	2 Street	3 Prescribed hours - see Schedule 3
	<p>Richmond Road, Isleworth (continued)</p> <p>(ii) between a point opposite the north-eastern wall of No.21 Richmond Road, Isleworth and a point opposite the south-western wall of No.35 Richmond Road, Isleworth, excluding the service road fronting Nos.21 to 95 Richmond Road, Isleworth</p> <p>(b) south-east side, (i) between its junction with the north-west to south-east arm of Upper Square and a point opposite the southern kerb-line of Magdala Road, including the privately maintained highway entrance to Nazareth House, Richmond Road, Isleworth</p> <p>(ii) between a point opposite the southern kerb-line of Magdala Road and the boundary with the London Borough of Richmond-upon-Thames</p> <p>(c) south-west side, between a point opposite the party wall of Nos.91 and 93 Richmond Road, Isleworth and the north-western kerb-line of Queens Terrace</p>	<p align="center">A</p> <p align="center">C</p> <p align="center">A</p> <p align="center">A</p>
446	<p>River Gardens, Feltham</p> <p>(a) north & north-east side, between its junction with Staines Road, Feltham and a point opposite the south-eastern wall of No.2 River Gardens</p> <p>(b) south-west side, between its junction with Staines Road, Feltham and the party wall of Nos. 9 and 11 River Gardens</p>	<p align="center">G</p> <p align="center">A</p>

SCHEDULE 1 (continued)

1 Item Number	2 Street	3 Prescribed hours - see Schedule 3
	River Gardens, Feltham (continued)	
	(c) between a point 16 metres south of the southern kerb-line of the vehicular access to No.650 River Gardens and the north-western kerb-line of the north-east to south-west arm of Spur Road	K
447	Riverbank Way, Brentford the carriageway of the unnamed road which lies on the south side of the Great West Road between a point 125 metres south-west of the junction of Great West Road and Boston Manor Road and a point 195 metres south-west of that junction	A
448	Riverside Drive, Chiswick between a point 27 metres south-east of the south-eastern kerb-line of Great Chertsey Road (A316) and a point 20 metres south-east of the south-eastern kerb-line of Staveley Gardens	OO
449	Riverside Walk, Isleworth between the northern kerb-line of Worton Road and a point 18.3 metres north of that kerb-line	H
450	Robin Grove, Brentford between the south-western kerb-line of the southern arm of Church Walk and the south-western extremity of Robin Grove	G
451	Rochester Avenue, Feltham between the north-western kerb-line of High Street, Feltham and a point 42 metres north-west of that kerb-line	G
452	Roman Road, Chiswick	HH

SCHEDULE 1 (continued)

1 Item Number	2 Street	3 Prescribed hours - see Schedule 3
453	Rookeries Close, Feltham between the south-western kerb-line of Elmwood Avenue and a point 16 metres north-east of the north-eastern boundary wall of No. 1 Rookeries Close	K
454	Rosary Close, Hounslow between the south-eastern kerb-line of Vicarage Farm Road and its south-eastern extremity	FF
455	(a) north-east side, between its junction with High Street Feltham and a point opposite the south-western wall of Nos. 57/62 Rose Gardens	H
	(b) south-west side, between the north-western kerb-line of High Street, Feltham and a point 18.3 metres north-west of that kerb-line	H
456	Roseheath Road, Hounslow between the south-western kerb-line of Wellington Road South and a point 8 metres south-west of that kerb-line	A
457	Rosemary Avenue (the South-eastern Arm), Hounslow (a) between the south-western kerb-line of Bath Road, Hounslow and a point opposite the north-eastern boundary of Nos.1 and 2 Rosemary Avenue	DD
	(b) between a point opposite the north-eastern boundary of Nos.1 and 2 Rosemary Avenue and its junction with the south-western arm of Rosemary Avenue	FF

SCHEDULE 1 (continued)

1 Item Number	2 Street	3 Prescribed hours - see Schedule 3
458	<p>Rosemary Avenue (the South-western Arm), Hounslow</p> <p>(a) north-east side,</p> <p>(i) between its junction with the south-eastern arm of Rosemary Avenue and a point 1.2 metres north-west of a point opposite the party wall of Nos.108 and 110 Rosemary Avenue</p> <p>(ii) between a point 1.2 metres north-west of a point opposite the party wall of Nos.108 and 110 Rosemary Avenue and a point 0.8 metres north-west of a point opposite the party wall of Nos.114 and 116 Rosemary Avenue</p> <p>(b) south-west side,</p> <p>(i) between its junction with the south-eastern arm of Rosemary Avenue and a point 2.7 metres north-west of a point opposite the party wall of Nos.108 and 110 Rosemary Avenue</p> <p>(ii) between a point 2.7 metres north-west of a point opposite the party wall of Nos.108 and 110 Rosemary Avenue and a point 0.8 metres north-west of a point opposite the party wall of Nos.114 and 116 Rosemary Avenue</p>	<p>FF</p> <p>A</p> <p>FF</p> <p>A</p>
459	<p>Roseville Avenue, Hounslow</p> <p>(a) between the north-eastern kerb-line of Wellington Road South and a point 8 metres north-east of that kerb-line</p> <p>(b) between the south-western kerb-line of Cromwell Road and a point 10 metres south-west of that kerb-line</p>	<p>A</p> <p>A</p>
460	<p>Rossindel Road, Hounslow</p> <p>between the north-eastern kerb-line of Cromwell Road and a point 10 metres north-east of that kerb-line</p>	<p>A</p>

SCHEDULE 1 (continued)

1 Item Number	2 Street	3 Prescribed hours - see Schedule 3
461	Rowan Road, Brentford between the north-western kerb-line of London Road and a point 10 metres north-west of that kerb-line	A
462	Rupert Road, Chiswick	HH
463	Ruskin Avenue, Feltham between a point 10 metres north-west of the north-western kerb- line of Burns Avenue and a point 10 metres south-east of the south-eastern kerb-line of Burn Avenue	A
464	Sandalwood Road, Feltham between the south-western kerb-line of Elmwood Avenue and a point 19 metres north of the party wall of Nos. 13 and 15 Sandalwood Road	K
465	School Road, Hounslow (a) north-east side, (i) between its junction with High Street, Hounslow and a point 17 metres north-west of a point opposite the north-western wall of No.5 School Road (ii) between a point 17 metres north-west of a point opposite the north-western wall of No.5 School Road and its junction with Pears Road (b) south-west side, (i) between its junction with Hanworth Road, Hounslow and a point opposite the north-western wall of No. 5 School Road, Hounslow	G H G

SCHEDULE 1 (continued)

1 Item Number	2 Street	3 Prescribed hours - see Schedule 3
	School Road, Hounslow (continued)	
	(ii) between a point opposite the north-western wall of No. 5 School Road, Hounslow and its junction with Pears Road	H
466	Shaftesbury Avenue, Feltham	
	(a) between the south-eastern kerb-line of Stains Road, Feltham and a point 10 metres south-east of that kerb-line	A
	(b) between a point 10 metres north-west of the north-western kerb-line of Burns Avenue and a point 10 metres south-east of the south-eastern kerb-line of Burns Avenue	A
467	Shakespeare Avenue, Feltham	
	(a) between the south-eastern kerb-line of Staines Road, Feltham and a point 10 metres south-east of that kerb-line	A
	(b) between a point 10 metres north-west of the north-western kerb-line of Burns Avenue and a point 10 metres south-east of the south-eastern kerb-line of Burns Avenue	A
468	Sharon Road, Chiswick	
	between the northern kerb-line of Alwyn Avenue and the northern extremity of Sharon Road	KK
469	Shelley Crescent, Hounslow	
	south side, from the south-eastern kerb-line of Burns Way eastwards for a distance of 18.3 metres	E
470	Shenley Road, Hounslow	
	(a) north-east side, between the north-western kerb-line of Vicarage Farm Road and a point opposite the south-eastern boundary of No.1 Shenley Road	A

SCHEDULE 1 (continued)

1 Item Number	2 Street	3 Prescribed hours - see Schedule 3
	<p>Shenley Road, Hounslow (continued)</p> <p>(b) south-west side, between the north-western kerb-line of Vicarage Farm Road and a point opposite the south-eastern boundary of No.2 Shenley Road</p>	A
471	<p>Short Road, Chiswick between the north-eastern kerb-line of Paxton Road and the north-eastern extremity of Short Road</p>	NN
472	<p>Siddeley Drive, Hounslow</p>	FF
473	<p>Sidmouth Avenue (the North-east To South-west Arm), Isleworth</p> <p>(a) north-west side,</p> <p>(i) between the north-eastern extremity of Sidmouth Avenue and a point 1 metres north-east of a point opposite the party wall of Nos.7 and 8 Sidmouth Avenue</p> <p>(ii) between a point 1 metre north-east of a point opposite the party wall of Nos.7 and 8 Sidmouth Avenue and a point opposite the party wall of Nos.37 and 38 Sidmouth Avenue</p> <p>(iii) between a point opposite the party wall of Nos.37 and 38 Sidmouth Avenue and the south-western extremity of Sidmouth avenue</p> <p>(b) south-east side, between the south-eastern extremity of Sidmouth Avenue and the south-western extremity of Sidmouth Avenue</p>	<p>PP</p> <p>A</p> <p>PP</p> <p>PP</p>

SCHEDULE 1 (continued)

1 Item Number	2 Street	3 Prescribed hours - see Schedule 3
474	<p>Sidmouth Avenue (the North-west To South-east Arm), Isleworth</p> <p>(a) north-east side,</p> <p>(i) between the south-eastern kerb-line of London Road, Isleworth and a point opposite the party wall of Nos. 5 and 6 Sidmouth Avenue</p> <p>(ii) between a point opposite the party wall of Nos.5 and 6 Sidmouth Avenue and the north-western kerb-line of the north-east to south-west arm of Sidmouth Avenue</p> <p>(b) south-west side,</p> <p>(i) between the south-eastern kerb-line of London Road, Isleworth and a point 1.20 metres north-west of a point opposite the south-eastern wall of No.66 Sidmouth Avenue</p> <p>(ii) between a point 1.2 metres north-west of a point opposite the south-eastern wall of No.66 Sidmouth Avenue and the north-western kerb-line of the north-east to south-west arm of Sidmouth Avenue</p>	<p>PP</p> <p>A</p> <p>PP</p> <p>A</p>
475	<p>Sidney Gardens, Brentford so much as is public highway</p>	<p>PP</p>
476	<p>Silver Crescent, Chiswick</p> <p>(a) east side,</p> <p>(i) between the northern kerb-line of Chiswick High Road and a point 7 metres north of that kerb-line</p> <p>(ii) between a point 7 metres north of the northern kerb-line of Chiswick High Road and its junction with Thorney Hedge Road</p>	<p>A</p> <p>HH</p>

SCHEDULE 1 (continued)

1 Item Number	2 Street	3 Prescribed hours - see Schedule 3
	Silver Crescent, Chiswick (continued)	
	(b) west side,	
	(i) between the northern kerb-line of Chiswick High Road and a point 2.5 metres south of a point opposite the party wall of Nos.1 and 3 Silver Crescent	A
	(ii) between a point 2.5 metres south of a point opposite the party wall of Nos.1 and 3 Silver Crescent and its junction with Thorney Hedge Road	HH
477	Smallberry Avenue, Isleworth between the north-eastern kerb-line of Linkfield Road and a point in line with the southern flank wall of No.116 Linkfield Road	A
478	Snowy Fielder Waye, Isleworth between the south-western kerb-line of Park Road, Isleworth and a point opposite the north-eastern boundary of No.39 Snowy Fielder Waye	G
479	Solway Close, Hounslow between the south-western kerb-line of Bath Road, Hounslow and its south-western extremity	FF
480	Somerset Road, Brentford between its junction with Brent Road and the south-western kerb-line of Boston Manor Road, Brentford	G
481	South Side, Chiswick	GG

SCHEDULE 1 (continued)

1 Item Number	2 Street	3 Prescribed hours - see Schedule 3
482	<p>South Street, Isleworth</p> <p>(a) north side, between its junction with Twickenham Road, Isleworth and its junction with Upper Square, Isleworth</p> <p>(b) south side,</p> <p>(i) between its junction with Twickenham Road, Isleworth and a point 6.2 metres west of the western kerb-line of Algar Road</p> <p>(ii) between a point 6.2 metres west of the western kerb-line of Algar Road and a point 7.5 metres east of the eastern kerb-line of Algar Road</p> <p>(iii) between a point 7.5 east of the eastern kerb-line of Algar Road and its junction with Upper Square, Isleworth</p>	<p>G</p> <p>G</p> <p>A</p> <p>G</p>
483	<p>Southall Lane, Hounslow</p> <p>between its junction with Hayes Road and a point 40 metres south of the southern kerb-line of the entrance to The David Lloyd Centre, Southall Lane</p>	<p>DD</p>
484	<p>Southern Avenue, Feltham</p> <p>between the south-western kerb-line of Bedfont Lane and a point 10 metres south-west of that kerb-line</p>	<p>A</p>
485	<p>Space Way (the Eastern Arm), Feltham</p> <p>between its junction with the northern arm of Space Way and its junction with the southern arm of Space Way</p>	<p>K</p>
486	<p>Space Way (the Northern Arm), Feltham</p> <p>between its junction with the eastern arm of Space Way and the south-western kerb-line of Pier Road</p>	<p>K</p>

SCHEDULE 1 (continued)

1 Item Number	2 Street	3 Prescribed hours - see Schedule 3
487	Space Waye (the Southern Arm), Feltham between its junction with the eastern arm of Space Waye and its junction with the western arm of Space Waye	K
488	Spring Grove Road, Hounslow (a) north-east side, (i) between its junction with Lampton Road and the north-western kerb-line of Jersey Road (ii) between a point opposite the party wall of Nos. 36 and 38 Spring Grove Road and a point opposite the common boundary of Nos. 54 and 56 Spring Grove Road (iii) between a point opposite the common boundary wall of No. 226 Spring Grove Road and No. 54 Thornbury Road and the north-western kerb-line of Thornbury Road (iv) between the south-eastern kerb-line of Thornbury Road and a point opposite the north-western wall of Nos. 1 and 8 Central Fire Station, London Road, Isleworth (v) between a point opposite the north-western wall of Nos. 1 and 8 Central Fire Station and a point opposite the north-western wall of No. 1 Clifton Road (vi) between a point opposite the north-western wall of No. 1 Clifton Road and a point 10 metres north-west of a point opposite the south-eastern wall of Nos. 7, 14 and 19 Central Fire Station, London Road (vii) between a point 10 metres north-west of a point opposite the south-eastern wall of Nos. 7, 14 and 19 Central Fire Station, London Road and its junction with London Road, Isleworth	A A PP A PP G A

SCHEDULE 1 (continued)

1 Item Number	2 Street	3 Prescribed hours - see Schedule 3
	<p>Spring Grove Road, Hounslow (continued)</p> <p>(b) south-west side,</p> <p>(i) between its junction with Lampton Road and a point opposite the north-western wall of No. 1 Spring Grove Road</p> <p>(ii) between a point opposite the north-western wall of No. 1 Spring Grove Road and a point opposite the party wall of Nos. 36 and 38 Spring Grove Road</p> <p>(iii) between a point opposite the party wall of Nos. 36 and 38 Spring Grove Road and a point opposite the common boundary of Nos. 54 and 56 Spring Grove Road</p> <p>(iv) between the eastern kerb-line of Worton Way and a point opposite the common boundary of No. 173 Spring Grove Road and No.2 The Close</p> <p>(v) between a point opposite the party wall of Nos. 224 and 226 Spring Grove Road and a point opposite the north-western wall of No. 1 Clifton Road</p> <p>(vi) between a point opposite the north-western wall of No. 1 Clifton Road and its junction with Clifton Road and London Road, Isleworth</p>	<p>A</p> <p>G</p> <p>A</p> <p>G</p> <p>PP</p> <p>G</p>
489	<p>Springvale Avenue, Brentford</p> <p>between the south-western kerb-line of Clayponds Avenue and a point 25 metres west of that kerb-line, measured on the south side of the road</p>	K

SCHEDULE 1 (continued)

1 Item Number	2 Street	3 Prescribed hours - see Schedule 3
490	Springwell Road, Hounslow between a point opposite the north-western boundary of No. 1 Great West Road and the north-eastern kerb-line of Bath Road, Hounslow	FF
491	Spur Road, Isleworth between its junction with London Road and a point opposite the northern wall of No. 9a Spur Road	G
492	Spur Road (the North-east To South-west Arm), Feltham between the south-western kerb-line of River Gardens and its junction with the north-west to south-east arm of Spur Road	K
493	Spur Road (the North-west To South-east Arm), Feltham between its junction with the north-east to south-west arm of Spur Road and the north-western kerb-line of Central Way	K
494	St Aubyn's Avenue, Hounslow (a) between the north-eastern kerb-line of Wellington Road South and a point 8 metres north-east of that kerb-line (b) between a point 8 metres north-east of the north-eastern kerb-line of Wellington Road South and a point 18.3 metres north-east of that kerb-line (c) between the south-western kerb-line of Cromwell Road and a point 10 metres south-west of that kerb-line	A T A
495	St Heliers Avenue, Hounslow (a) between the north-eastern kerb-line of Wellington Road South and a point 8 metres north-east of that kerb-line	A

SCHEDULE 1 (continued)

1 Item Number	2 Street	3 Prescribed hours - see Schedule 3
496	St Heliers Avenue, Hounslow (continued)	
	(b) between a point 8 metres north-east of the north-eastern kerb-line of Wellington Road South and a point 18.3 metres north-east of that kerb-line	T
	(c) between the north-western kerb-line of Hanworth Road, Hounslow and a point opposite the party wall of Nos.46 and 48 St Heliers Avenue	A
	St John's Road, Isleworth	
	(a) north & north-east side,	
	(i) between its junction with Twickenham Road, Isleworth and a point opposite the eastern wall of No.146 St John's Road	H
	(ii) between a point 1.6 metres south-east of a point opposite the party wall of Nos.32 and 34 St John's Road, Isleworth and the south-eastern kerb-line of Loring Road	A
	(iii) between the north-western kerb-line of Loring Road and a point opposite the south-easternmost wall of No.14 St John's Road, Isleworth	G
	(iv) between a point opposite the north-western wall of No.2 St John's Road, Isleworth and the south-eastern kerb-line of London Road, Isleworth	G
	(b) south & south-west side,	
(i) between its junction with Twickenham Road, Isleworth and a point opposite the party wall of Nos.89 and 91 St John's Road, Isleworth	H	

SCHEDULE 1 (continued)

1 Item Number	2 Street	3 Prescribed hours - see Schedule 3
497	St John's Road, Isleworth (continued)	
	(ii) between a point 11.1 metres north-west of a point opposite the party wall of No.31 St John's Road, Isleworth and a point 4.8 metres south-east of a point opposite the party wall of Nos.23a to 25a St John's Road, Isleworth	A
	(c) south & south-east side, between a point 4.8 metres north-west of a point opposite the party wall of Nos.23a and 25a St John's Road, Isleworth and the south-eastern kerb-line of London Road, Isleworth, excluding the lay-by fronting Nos.11 to 19 St John's Road, Isleworth	G
	St Mary's Crescent, Isleworth	
	(a) north-west side, (i) between the north-eastern kerb-line of Thornbury Road north-eastwards for a distance of 18 metres	A
	(ii) between a point 18 metres north-east of the north-eastern kerb-line of Thornbury Road and a point 10 metres south-west of the south-western kerb-line of Ridgeway Road North	PP
(iii) between a point 10 metres south-west of the south-western kerb-line of Ridgeway Road North and the south-western kerb-line of Ridgeway Road North	A	
(b) south-east side, (i) between the north-eastern kerb-line of Thornbury Road and a point 10 metres north-east of that kerb-line	A	

SCHEDULE 1 (continued)

1 Item Number	2 Street	3 Prescribed hours - see Schedule 3
	<p>St Mary's Crescent, Isleworth (continued)</p> <p>(ii) between a point 17.6 metres north-east of the south-western building line of No.151 Thornbury Road north-eastwards for a distance of 10 metres</p> <p>(iii) between a point 27.6 metres north-east of the south-western building line of No.151 Thornbury Road and a point opposite the north-easternmost building line of Isleworth Library, St Mary's Crescent</p> <p>(iv) between a point opposite the north-easternmost building line of Isleworth Library, St Mary's Crescent north-eastwards for a distance of 15 metres</p> <p>(v) between a point 15 metres north-east of the north-eastern building line of Isleworth Library, St Mary's Crescent and a point 12 metres south-west of a point opposite the common boundary of Nos.40 and 42 St Mary's Crescent</p> <p>(vi) between a point opposite the common boundary of Nos.40 and 42 St Mary's Crescent south-westwards for a distance of 12 metres</p> <p>(vii) between a point opposite the common boundary of Nos.40 and 42 St Mary's Crescent and a point opposite the common boundary of Nos.58 and 60 St Mary's Crescent</p> <p>(viii) between a point 15 metres north-east of the common boundary of Nos.58 and 60 St Mary's Crescent and the south-western kerb-line of Ridgeway Road North</p>	<p>A</p> <p>PP</p> <p>A</p> <p>PP</p> <p>A</p> <p>PP</p> <p>PP</p>

SCHEDULE 1 (continued)

1 Item Number	2 Street	3 Prescribed hours - see Schedule 3
498	St Mary's Drive, Feltham between the north-western kerb-line of Hatton Road and a point 13.7 metres north-west of that kerb-line	Q
499	St Paul's Close, Hounslow (a) the north-westernmost north-east to south-west arm, between the north-eastern kerb-line of Bath Road, Hounslow and its junction with the south-west to north-east arm of St. Paul's Close (b) the south-easternmost north-east to south-west arm of St. Paul's Close (c) the north-west to south-east arm, between the north-western kerb- line of the south-easternmost north-east to south-west arm of St Paul's Close and the south-eastern kerb-line of the north- westernmost north-east to south-west arm of St Paul's Close (d) the south-west to north-east arm, between its junction with north- westernmost north-east to south-west arm of St. Paul's Close and the south-western extremity of the south-west to north-east arm of St. Paul's Close, including the roundabout fronting Nos. 12 to 21 St. Paul's Close	FF FF FF FF
500	St Paul's Road (north-east To South-west Arm), Brentford (a) south-east side, between its junction with Half Acre and the south-western kerb- line of the south-east to north-west arm of St. Paul's Road (b) north-west side, between its junction with Half Acre and a point 18 metres south- west of the north-eastern kerb-line of the south-east to north-west arm of St. Paul's Road	A A

SCHEDULE 1 (continued)

1 Item Number	2 Street	3 Prescribed hours - see Schedule 3
501	<p>St Paul's Road (south-east To North-west Arm), Brentford</p> <p>(a) north-east side, between its junction with Back Lane and the common boundary of St. Paul's Church Hall, St. Paul's Road and St. Paul's House, St. Paul's Road</p> <p>(b) south-west side,</p>	<p>A</p> <p>A</p>
502	<p>St Stephen's Road, Hounslow</p> <p>between the south-western kerb-line of St Stephen's Road, Hounslow and a point 18.3 metres south-west of that kerb-line</p>	<p>CC</p>
503	<p>Staines Road, Feltham</p> <p>(a) between a point 10 metres south-west of the south-western kerb-line of Cassiobury Avenue and a point 10.7 metres north-east of a point opposite the north-eastern wall of No.350 Staines Road, Feltham</p> <p>(b) between a point 10 metres south-west of the south-western kerb-line of Shakespeare Avenue and a point 10 metres north-east of the north-eastern kerb-line of Cassiobury Avenue, excluding so much as is service road fronting Nos. 359 to 379a Stains Road, Feltham</p> <p>(c) north-west side, (i) between its junction with Staines Road, Feltham and a point 18 metres south-west from the south-western property boundary of Nos.138/140 Staines Road, Feltham</p>	<p>Q</p> <p>Q</p> <p>G</p>

SCHEDULE 1 (continued)

1 Item Number	2 Street	3 Prescribed hours - see Schedule 3
	<p>Staines Road, Feltham (continued)</p> <p>(ii) between a point 18 metres south-west from the south-western property boundary of Nos.138/140 Staines Road, Feltham and a point 3.1 metres south-west of the north-eastern wall of No. 350 Staines Road, Feltham</p> <p>(iii) between a point 3.1 metres south-west of a point opposite the party wall of Nos. 543 and 545 Staines Road, Feltham and a point opposite the south-western wall of No. 612 Staines Road, Feltham, excluding so much of the service road fronting Nos. 456/464-540 Staines Road as lies north-west of a point 18.3 metres north-west of the north-western kerb-line of Staines Roa</p> <p>(iv) between a point 3.1 metres south-west of a point opposite the north-eastern wall of No. 350 Staines Road, Feltham and a point 3.1 metres south-west of a point opposite the party wall of Nos. 543 and 545 Staines Road, Feltham, excluding the lay-by No. 537 Staines Road, Feltham</p> <p>(d) south-east side,</p> <p>(i) between its junction with Staines Road, Hounslow and a point 18.6 metres south-west of a point opposite the party wall of Nos. 179 and 181 Staines Road, Feltham</p> <p>(ii) between a point 18.6 metres south-west of a point opposite the party wall of Nos. 179 and 181 Staines Road, Feltham and a point 10 metres north-east of a point opposite the north-eastern kerb-line of Shaftesbury Avenue</p>	<p>Q</p> <p>Q</p> <p>G</p> <p>G</p> <p>Q</p>

SCHEDULE 1 (continued)

1 Item Number	2 Street	3 Prescribed hours - see Schedule 3
	<p>Staines Road, Feltham (continued)</p> <p>(iii) between a point 10.7 metres north-east of a point opposite the north-eastern wall of No. 350 Staines Road, Feltham and a point 3.1 metres south-west of a point opposite the party wall of Nos. 543 and 545 Staines Road, Feltham, excluding so much as is a service road fronting Nos. 517 to 529 Staines Road, Feltham</p> <p>(iv) between a point 3.1 metres south-west of a point opposite the party wall of Nos. 543 and 545 Staines Road, Feltham and a point opposite the south-western wall of No. 612 Staines Road, Feltham</p> <p>(v) between a point 10 metres north-east of the north-eastern kerb-line of Shaftesbury Avenue and a point 10 metres south-west of the south-western kerb-line of Shaftesbury</p> <p>(vi) between a point 10 metres south-west of the south-western kerb line of Shaftesbury Avenue and a point 10 metres north-east of the north-eastern kerb-line of Shakespeare Avenue</p> <p>(vii) between a point 10 metres north-east of the north-eastern kerb-line of Shakespeare Avenue and a point 10 metres south-west of the south-western kerb-line of Shakespeare Avenue</p> <p>(viii) between a point 10 metres north-east of the north-eastern kerb-line of Cassiobury Avenue and a point 10 metres south-west of the south-western kerb-line of Cassiobury Avenue</p>	<p>G</p> <p>Q</p> <p>A</p> <p>Q</p> <p>A</p> <p>A</p>
504	<p>Staines Road, Hounslow</p> <p>(a) north-west side,</p> <p>(i) between its junction with Grove Road and a point opposite the party wall of Nos.165 and 167 Staines Road, Hounslow</p>	<p>A</p>

SCHEDULE 1 (continued)

1 Item Number	2 Street	3 Prescribed hours - see Schedule 3
	<p>Staines Road, Hounslow (continued)</p> <p>(ii) between a point opposite the party wall of Nos.165 and 167 Staines Road, Hounslow and the south-western kerb-line of Wivenhoe Court, Staines Road, Hounslow</p> <p>(iii) between the south-western kerb-line of Wivenhoe Court, Staines Road, Hounslow and the south-western boundary of No.397a Staines Road, Hounslow, but excluding, (a) the lay-by fronting Nos.311 to 319 Staines Road; (b) the lay-by fronting Nos.359 to 389 Staines Road; (c) the lay-by fronting Nos.391 to 397a Staines Road</p> <p>(iv) between the south-western boundary of No.397a Staines Road and the south-western kerb-line of Barrack Road</p> <p>(v) between the south-western kerb-line of Barrack Road and the north-eastern kerb-line of Green Lane</p> <p>(vi) between the north-eastern kerb-line of Green Lane and its junction with Staines Road, Feltham</p> <p>(b) south-east side,</p> <p>(i) between its junction with Grove Road and a point opposite the party wall of Nos.165 and 167 Staines Road, Hounslow, including the service road fronting Nos.20 to 62 Staines Road, Hounslow</p> <p>(ii) between a point opposite the party wall of Nos.165 and 167 Staines Road, Hounslow and a point opposite the south-western kerb-line of Wivenhoe Court, Staines Road, Hounslow</p>	<p>G</p> <p>A</p> <p>G</p> <p>DD</p> <p>G</p> <p>A</p> <p>G</p>

SCHEDULE 1 (continued)

1 Item Number	2 Street	3 Prescribed hours - see Schedule 3
	<p>Staines Road, Hounslow (continued)</p> <p>(iii) between a point opposite the south-western kerb-line of Wivenhoe Court, Staines Road, Hounslow and a point opposite the south-western boundary of No.397a Staines Road, but excluding the lay-by fronting Nos.358 to 368 Staines Road</p> <p>(iv) between a point opposite the south-western boundary of No.397a Staines Road, Hounslow and a point opposite the south-western kerb-line of Barrack Road</p> <p>(v) between a point opposite the south-western kerb-line of Barrack Road and a point opposite the north-eastern kerb-line of Green Lane</p> <p>(vi) between a point opposite the north-eastern kerb-line of Green Lane and its junction with Staines Road, Feltham</p>	<p align="center">A</p> <p align="center">G</p> <p align="center">DD</p> <p align="center">G</p>

SCHEDULE 1 (continued)

1 Item Number	2 Street	3 Prescribed hours - see Schedule 3
505	Stamford Brook Avenue, Chiswick	GG
506	Stanborough Road, Hounslow between its junction with Bridge Road, Hounslow and a point opposite the south-western wall of No.1 Stanborough Road	G
507	Standard Road (the Northern Arm), Hounslow between the south-western kerb-line of Bath Road, Hounslow and the north-western kerb-line of the north-east to south-west arm of Standard Road	FF
508	Stanley Road, Hounslow	CC
509	Stanleycroft Close, Isleworth between the south-eastern kerb-line of Thornbury Road and a point 6 metres south-west of that kerb-line	PP
510	Station Road, Brentford between its junction with Boston Manor Road and the south- eastern kerb-line of Orchard Road	6.40
511	Station Road, Hounslow (a) between the western kerb-line of Whitton road, Hounslow and a point opposite the common boundary of Nos.57 and 59 Station Road, Hounslow	H
	(b) between a point opposite the common boundary of Nos.57 and 59 Station Road, Hounslow and a point 18.3 metres south-east of the south-eastern kerb-line of Hanworth Road, Hounslow	CC

SCHEDULE 1 (continued)

1 Item Number	2 Street	3 Prescribed hours - see Schedule 3
	Station Road, Hounslow (continued)	
	(c) between the south-eastern kerb-line of Hanworth Road, Hounslow and a point 18.3 metres south-east of that kerb-line	H
512	Staveley Gardens, Chiswick between the south-western kerb-line of Riverside Drive and a point 20 metres south-west of that kerb-line	OO
513	Staveley Road, Chiswick (a) between a point 27 metres north-west of the north-western kerb-line of Great Chertsey Road and a point opposite the party wall of Nos.4 and 6 Staveley Road	OO
	(b) the access road on the south-west side of Staveley Road leading to Chiswick Cemetery	OO
	(c) south-west side, from a point 12 metres south-east of the south-eastern kerb-line of Fitzroy Crescent to a point 12 metres north-west of the north-western kerb-line of Fitzroy Crescent	A
514	Steam Farm Lane, Feltham (a) north side, between its junction with Faggs Road and the south-eastern kerb-line of Hatton Road	A
	(b) south side, between its junction with Faggs Road and the south-eastern kerb-line of Hatton Road	PP

SCHEDULE 1 (continued)

1 Item Number	2 Street	3 Prescribed hours - see Schedule 3
515	Steve Biko Way, Hounslow between the south-western kerb-line of Bath road, Hounslow and the north-western kerb-line of Staines Road, Hounslow	A
516	<p>Stile Hall Gardens, Chiswick</p> <p>(a) north & north-east side,</p> <p>(i) between a point opposite the south-eastern boundary of No.10 Stile Hall Parade and a point 5 metres east of the party wall of Nos.7 and 9 Stile Hall Gardens</p> <p>(ii) between a point 5 metres east of the party wall of Nos.7 and 9 Stile Hall Gardens and a point 15 metres east of that party wall</p> <p>(iii) between a point 15 metres east of the party wall of Nos.7 and 9 Stile Hall Gardens and a point 1.8 metres west of the party wall of Nos.49 and 51 Stile Hall Gardens</p> <p>(iv) between a point 1.8 metres west of the party wall of Nos.49 and 51 Stile Hall Gardens eastwards for a distance of 10 metres</p> <p>(v) between a point 11.8 metres east of the party wall of Nos.49 and 51 Stile Hall Gardens and a point 5 metres west of the north-western kerb-line of Brooks Road</p> <p>(vi) between the north-western kerb-line of Brooks Road and a point 5 metres west of that kerb-line</p> <p>(b) south & south-west side,</p> <p>(i) between a point opposite the south-eastern boundary wall of No.10 Stile Hall Parade and a point 5 metres west of the western kerb-line of Regent Street</p>	<p>YY</p> <p>A</p> <p>YY</p> <p>A</p> <p>YY</p> <p>A</p> <p>YY</p>

SCHEDULE 1 (continued)

1 Item Number	2 Street	3 Prescribed hours - see Schedule 3
	<p>Stile Hall Gardens, Chiswick (continued)</p> <p>(ii) between a point 5 metres west of the western kerb-line of Regent Street and a point 7 metres east of the eastern kerb-line of Regent Street</p> <p>(iii) between a point 7 metres east of the eastern kerb-line of Regent Street and a point 10 metres east of the party wall of Nos.60 and 62 Stile Hall Gardens</p> <p>(iv) between a point 10 metres east of the party wall of Nos.60 and 62 Stile Hall Gardens and the north-western kerb-line of Brooks Road</p>	<p>A</p> <p>YY</p> <p>A</p>
517	Stirling Grove, Hounslow so much as is public highway	CC
518	<p>Stonehill Road, Chiswick</p> <p>(a) east & north-east side,</p> <p>(i) between the north-western kerb-line of Wellesley Road and a point 5 metres north of that kerb-line</p> <p>(ii) between a point 5 metres north of the northern kerb-line of Wellesley Road and a point 15 metres south of the northern wall of Millenium House, Stonehill Road</p> <p>(iii) between a point 15 metres south of the northern wall of Millenium House, Stonehill Road and a point 5 metres south of the northern wall of Millenium House, Stonehill Road</p> <p>(iv) between a point 5 metres south of the northern wall of Millenium House, Stonehill Road and the north-western extremity of Stonehill Road</p>	<p>A</p> <p>YY</p> <p>A</p> <p>YY</p>

SCHEDULE 1 (continued)

1 Item Number	2 Street	3 Prescribed hours - see Schedule 3
519	Stonehill Road, Chiswick (continued)	
	(b) west & south-west side,	
	(i) between the north-western kerb-line of Wellesley Road and a point 5 metres north of that kerb-line	A
	(ii) between a point 5 metres north of the north-western kerb-line of Wellesley Road and the north-western extremity of Stonehill Road	YY
	Stucley Road, Hounslow	
	(a) north-east side,	
	(i) between the southern kerb-line of Jersey Road and a point 6 metres south-east of that kerb-line	A
	(ii) between a point 6 metres south-east of the southern kerb-line of Jersey Road and a point 14.5 metres north-west of the party wall of Nos.10 and 12 Stucley Road	PP
(iii) between a point 4.5 metres north-west of a point opposite the party wall of Nos.10 and 12 Stucley Road north-westwards for a distance of 10 metres	A	
(iv) between a point 4.5 metres north-west of a point opposite the party wall of Nos.10 and 12 Stucley Road and its junction with Great West Road (A4)	PP	
(b) south-west side,		
(i) between the southern kerb-line of Jersey Road and a point 13 metres south-east of that kerb-line	A	

SCHEDULE 1 (continued)

1 Item Number	2 Street	3 Prescribed hours - see Schedule 3
	<p>Stucley Road, Hounslow (continued)</p> <p>(ii) between a point 13 metres south-east of the south-eastern kerb-line and a point 10 metres north-west of the north-western kerb-line of Lulworth Avenue</p> <p>(iii) between a point 10 metres north-west of the north-western kerb-line of Lulworth Avenue and a point 10 metres south-east of the south-eastern kerb-line of Lulworth Avenue</p> <p>(iv) between a point 10 metres south-east of the south-eastern kerb-line of Lulworth Avenue and its junction with Great West Road (A4)</p>	<p>PP</p> <p>A</p> <p>PP</p>
520	<p>Summerhouse Avenue, Hounslow</p> <p>(a) north-east side, between the north-western kerb-line of Vicarage Farm Road and a point 11.9 metres north-west of that kerb-line</p> <p>(b) south-west side, between the north-western kerb-line of Vicarage Farm Road and a point 11.5 metres north-west of that kerb-line</p>	<p>A</p> <p>A</p>
521	<p>Sunnycroft Road, Hounslow</p> <p>north side, between the south-eastern kerb-line of Lampton Road and a point 22 metres north-west of a point opposite the south-eastern wall of No.103 Lampton Road</p>	<p>A</p>
522	<p>Sunnycroft Road (the East To West Arm), Hounslow</p> <p>(a) north side, (i) between a point 22 metres north-west of a point opposite the south-eastern wall of No.103 Lampton Road and a point 3 metres north-east of a point opposite the party wall of Nos.42 and 44 Sunnycroft Road</p>	<p>CC</p>

SCHEDULE 1 (continued)

1 Item Number	2 Street	3 Prescribed hours - see Schedule 3
	<p>Sunnycroft Road (the East To West Arm), Hounslow (continued)</p> <p>(ii) between a point 3 metres north-east of a point opposite the party wall of Nos.42 and 44 Sunnycroft Road and the south-western kerb-line of the north-west to south-east arm of Elmsworth Avenue</p> <p>(b) south side,</p> <p>(i) between the south-eastern kerb-line of Lampton Road and a point 24.8 metres north-east of a point opposite the north-western wall of No.1 Sunnycroft Road</p> <p>(ii) between a point 24.8 metres north-west of a point opposite the north-western wall of No.1 Sunnycroft Road and a point 13 metres west of a point opposite the party wall of Nos.29 and 31 Sunnycroft Road</p> <p>(iii) between a point 13 metres west of a point opposite the party wall of Nos.29 and 31 Sunnycroft Road and a point 3 metres west of a point opposite the party wall of Nos.29 and 31 Sunnycroft Road</p> <p>(iv) between a point 3 metres west of a point opposite the party wall of Nos.29 and 31 Sunnycroft Road and a point opposite the party wall of Nos.55 and 57 Sunnycroft Road</p> <p>(v) between a point opposite the party wall of Nos.55 and 57 Sunnycroft Road and the south-western kerb-line of the north-west to south-east arm of Elmsworth Avenue</p>	<p>A</p> <p>A</p> <p>CC</p> <p>A</p> <p>CC</p> <p>A</p>
523	<p>Surrey Crescent (the East Arm), Chiswick so much as lies to the east of a point 10 metres east of the eastern kerb-line of Chiswick Roundabout</p>	<p>HH</p>

SCHEDULE 1 (continued)

1 Item Number	2 Street	3 Prescribed hours - see Schedule 3
524	Sutherland Road, Chiswick between the south-eastern kerb-line of A4 Great Western Road and its junction with Paxton Road	NN
525	Sutton Court Road, Chiswick (a) between the south-eastern kerb-line of Heathfield Terrace and a point opposite the party wall of Nos. 16 and 18 Sutton Court Road (b) between a point opposite the party wall of Nos. 16 and 18 Sutton Court Road and a point 7 metres south-west of the extended common boundary of Nos. 52 and 54 Sutton Court Road (c) between a point 9 metres north-east of a point opposite the extended common boundary of Nos. 62 and 64 Sutton Court Road and the northern kerb-line of Elmwood Road (d) north-east side, between a point opposite the common boundary of Nos. 164 and 166 Sutton Court Road and the western kerb-line of Park Road, Chiswick but excluding the lay-bys fronting Nos. 170 to 206 Sutton Court Road	E KK I A
526	Sutton Lane, Hounslow (a) between its junction with Great West Road and a point 70.1 metres south-west of the south-eastern kerb-line of Great West Road (b) north-east side, between the north-eastern kerb-line of Bath Road, Hounslow and a point 45.1 metres north of that kerb-line	G G

SCHEDULE 1 (continued)

1 Item Number	2 Street	3 Prescribed hours - see Schedule 3
527	<p>Sutton Lane North, Chiswick</p> <p>(a) north-west side,</p> <p>(i) between the southern kerb-line of Chiswick High Road and point opposite the north-eastern wall of Nos. 1 to 10 Arlington Mansions, Sutton Lane North</p> <p>(ii) between the north-eastern wall Nos. 1 to 10 Arlington Mansions, Sutton Lane North and the party wall of Kendall Villa, Sutton Lane North and Stanley Villa, Sutton Lane North</p> <p>(iii) between the party wall of Kendall Villa, Sutton Lane North and Stanley Villa, Sutton Lane North and a point 33.2 metres north-east of the north-eastern wall of No.1 Sutton Lane North</p> <p>(iv) between a point 33.2 metres north-east of the north-eastern wall of No. 1 Sutton Lane North and the northern kerb-line of Grosvenor Road</p> <p>(v) between the southern kerb-line of Grosvenor Road and a point opposite the northern kerb-line of Harvard Lane</p> <p>(vi) between a point opposite the northern side of Harvard Lane and a point opposite the southern wall of No. 22 Sutton Lane North</p> <p>(b) south-east side,</p> <p>(i) between the southern kerb-line of Chiswick High Road and a point opposite the north-eastern wall of Nos. 1 to 10 Arlington Mansions, Sutton Lane North</p> <p>(ii) between a point opposite the north-eastern wall of Nos. 1 to 10 Arlington Mansions, Sutton Lane North and a point opposite the party wall of Kendall Villa, Sutton Lane North and Stanley Villa, Sutton Lane North</p>	<p>A</p> <p>G</p> <p>A</p> <p>HH</p> <p>A</p> <p>E</p> <p>A</p> <p>G</p>

SCHEDULE 1 (continued)

1 Item Number	2 Street	3 Prescribed hours - see Schedule 3
	<p>Sutton Lane North, Chiswick (continued)</p> <p>(iii) between a point opposite the party wall of Kendall Villa, Sutton Lane North and Stanley Villa, Sutton Lane North and a point 33.2 metres north-east of the north-eastern wall of No.1 Sutton Lane North</p> <p>(iv) between a point 33.2 metres north-east of a point opposite the north-eastern wall of No. 1 Sutton Lane North and the northern kerb-line of Grosvenor Road</p> <p>(v) between the southern kerb-line of Grosvenor Road and the north-eastern kerb-line of Heathfield Gardens</p> <p>(vi) between the northern kerb-line of Barrowgate Road and a point 20.5 metres south of a point opposite the southern wall of No. 22 Sutton Lane North</p>	<p>A</p> <p>HH</p> <p>A</p> <p>E</p>
528	<p>Swan Road, Feltham</p> <p>between a point 12.2 metres south-west of a point opposite the party wall of Nos.143 and 145 Swan Road and its junctions with Bear Road and Main Street, excluding the lay-by on the north-west side which lies opposite "The Swan" public house, Swan Road</p>	H
529	<p>Swan Street, Isleworth</p> <p>(a) between its junction with the southernmost east to west arm of Lower Square to its south-eastern extremity</p> <p>(b) north-west side,</p> <p>(i) between the north-eastern kerb-line of North Street and a point 11 metres north-east of that kerb-line</p>	<p>C</p> <p>C</p>

SCHEDULE 1 (continued)

1 Item Number	2 Street	3 Prescribed hours - see Schedule 3
	Swan Street, Isleworth (continued)	
	(ii) between the south-western kerb-line of the north to south arm of Lower Square and a point 10 metres south-west of that kerb-line	C
	(c) south-east side, between its junction with North Street and its junction with the north to south arm of Lower Square	C
530	Swanscombe Road (the North-east To South-west Arm), Chiswick between the north-eastern kerb-line of Devonshire Road and its junction with Brackley Terrace	GG
531	Swanscombe Road (the North-west To South-east Arm), Chiswick between the south-eastern kerb-line of the north-east to south-west arm of Swanscombe Road and the north-western kerb-line of Coombe Road	GG
532	Sycamore Close, Feltham east & north-east side, between its junction with Poplar Way and a point 1.5 metres north-west of a point opposite the north-western wall of No.1 Sycamore Close	T
533	Sydney Road, Feltham so much of the carriageway as is public highway	H
534	Syon Lane, Isleworth (a) between the north-western kerb-line of London Road and a point 18.3 metres north-west of that kerb-line	A

SCHEDULE 1 (continued)

1 Item Number	2 Street	3 Prescribed hours - see Schedule 3
	<p>Syon Lane, Isleworth (continued)</p> <p>(b) between a point opposite the north-western wall of No.124 Syon Lane and a point opposite the south-eastern boundary of No.36 Syon Lane</p>	G
535	<p>Tachbrook Road, Feltham</p> <p>(a) north-west side,</p> <p>(i) between the north-eastern kerb-line of Bedfont Lane and a point 10 metres north-east of that kerb-line</p> <p>(ii) from a point opposite the south-western kerb-line of Link Road south-westwards for a distance of 26 metres</p> <p>(b) south-east side, between a point 20 metres south-west of the south-western kerb-line of Link Road and a point 6 metres north-east of the north-eastern kerb-line of Link Road</p>	A A A
536	<p>Talbot Road, Isleworth</p> <p>(a) north side,</p> <p>(i) between the south-eastern kerb-line of Worple Road and a point 6 metres east of that kerb-line</p> <p>(ii) between a point opposite the eastern flank wall of No.9 Talbot Road and a point 18 metres east of that flank wall</p> <p>(b) south side, (i) between the south-eastern kerb-line of Worple Road and a point 10 metres east of that kerb-line</p>	A A A

SCHEDULE 1 (continued)

1 Item Number	2 Street	3 Prescribed hours - see Schedule 3
	Talbot Road, Isleworth (continued)	
	(ii) between a point opposite the eastern flank wall of No. 9 Talbot Road and a point 18 metres east of that flank wall	A
537	Taunton Avenue, Hounslow	
	(a) between the north-eastern kerb-line of Kingsley Road and a point 18.3 metres north-east of that kerb-line	G
	(b) between a point 18.3 metres north-east of the north-eastern kerb-line of Kingsley road and its junction with Kingsley Avenue	CC
538	Teesdale Avenue, Isleworth	
	between the south-eastern kerb-line of London Road and a point 21.3 metres south-east of that kerb-line	G
539	Temple Road, Hounslow	CC
540	Tennyson Road, Hounslow	
	(a) south-east side, between the south-western kerblines of Addison Avenue and a point 10 metres south-west of that kerblines	A
	(b) between the north-eastern kerb-line of Kingsley Road and a point 18.3 metres north-east of that kerb-line	G
541	Thackeray Close, Isleworth	
	south-east side, between a point opposite the north-eastern kerb-line of Townfield Way and a point opposite the party wall of Nos. 21 and 22 Thackeray Close	A

SCHEDULE 1 (continued)

1 Item Number	2 Street	3 Prescribed hours - see Schedule 3
542	<p>Thames Road, Chiswick</p> <p>(a) north-east side, between a point opposite the south-eastern wall of No.160 Thames Road and a point 43.5 metres south-east of the north-western wall of Nos.134 to 140 Thames Road</p> <p>(b) south-west side, between a point 137.2 metres north-west of the north-western side of the Thames Road Railway Bridge and a point 75 metres south-east of the south-eastern side of the Thames Road Railway Bridge</p>	<p align="center">A</p> <p align="center">A</p>
543	Thamesvale Close (the East To West Arm), Hounslow	CC
544	Thamesvale Close (the North To South Arm), Hounslow	CC
545	<p>The Avenue, Cranford, Hounslow</p> <p>(a) east side, between the southern kerb-line of Lynchen Close and its junction with High Street, Cranford</p> <p>(b) west side,</p> <p>(i) between a point opposite the southern kerb-line of Lynchen Close and a point opposite the party wall of Nos.2 and 4 The Avenue</p> <p>(ii) between a point opposite the common boundary of No.36 The Avenue and No.57 High Street, Cranford and its junction with High Street, Cranford</p>	<p align="center">DD</p> <p align="center">DD</p> <p align="center">DD</p>

SCHEDULE 1 (continued)

1 Item Number	2 Street	3 Prescribed hours - see Schedule 3
546	The Butts (the North-western Arm), Brentford between the south-western kerb-line of Half Acre and its south-western extremity	G
547	The Butts (the South-western Arm), Brentford between its junction with the north-western arm of The Butts and its south-eastern extremity, including the spur fronting Nos.40 to 44 The Butts	G
548	The Croft, Hounslow south side, between the western kerb-line of Vicarage Farm Road and a point 14 metres west of that kerb-line	G
549	The Crossways, Hounslow between the south-eastern kerb-line of Vicarage Farm Road and a point 16.2 metres south-east of that kerb-line	A
550	The Dell, Brentford between the south-western kerb-line of Boston Manor Road and the south-western extremity of The Dell	PP
551	The Drive, Isleworth between its junction with North Drive and a point 18.3 metres north-east of the north-eastern kerb-line of Worton Way	CC
552	The Grove, Isleworth (a) between a point 18.3 metres north-west of the north-western kerb-line of London Road, Isleworth and its junction with the northern arm of The Grove	PP
	(b) north-west side, (i) between the north-eastern kerb-line of Spring Grove Road and a point opposite the southern wall of Nos.1 and 2 Lampton Lodge, The Grove	A

SCHEDULE 1 (continued)

1 Item Number	2 Street	3 Prescribed hours - see Schedule 3
	<p>The Grove, Isleworth (continued)</p> <p>(ii) between a point opposite the southern wall of Nos.1 and 2 Lampton Lodge, The Grove and its junction with the northern arm of The Grove</p> <p>(c) south-east side, (i) between a point opposite the southern wall of No.1 The Grove and its junction with the northern arm of The Grove</p> <p>(ii) between the north-eastern kerb-line of Spring Grove Road and a point opposite the southern wall of No1 The Grove</p>	<p>PP</p> <p>PP</p> <p>A</p>
553	<p>The Grove (the Northern Arm), Isleworth between its junction with the eastern arm of The Grove and its junction with the western arm of The Grove, including the carriageway surrounding the triangular island site that lies opposite Nos.51 to 57 The Grove</p>	PP
554	<p>The Grove, Isleworth (the Eastern Arm), Isleworth between the north-western kerb-line of London Road, Isleworth and a point 18.3 metres north-west of that kerb-line</p>	G
555	<p>The Ham, Brentford</p> <p>(a) between the south-eastern kerb-line of High Street, Brentford and a point 18.3 metres south-east of that kerb-line</p> <p>(b) north-east & north-west side, between a point 18.3 metres south-east of the south-eastern kerb-line of High Street, Brentford and its junction with Brent Way</p>	<p>G</p> <p>K</p>

SCHEDULE 1 (continued)

1 Item Number	2 Street	3 Prescribed hours - see Schedule 3
	<p>The Ham, Brentford (continued)</p> <p>(c) west side, between a point 18.3 metres south-east of the south-eastern kerb-line of High Street, Brentford and a point 125 metres south of that kerb-line</p> <p>(d) south-east side, from its junction with Brent Way south-westwards for a distance of 40 metres</p>	<p>K</p> <p>K</p>
556	The Orchard, Hounslow	CC
557	<p>The Ridgeway, Chiswick</p> <p>(a) north-west side,</p> <p>(i) between a point 1 metre north-east of a point opposite the common boundary of Nos.4 and 6 The Ridgeway and a point 1 metre south-west of the party wall of Nos.29 and 31 The Ridgeway</p> <p>(ii) between a point 1 metre south-west of the party wall of Nos.29 and 31 The Ridgeway north-eastwards for a distance of 10 metres</p> <p>(iii) between a point 10 metres north-east of a point 1 metre south-west of the party wall of Nos.29 and 31 The Ridgeway to a point opposite the party wall of Nos.57 and 59 The Ridgeway</p>	<p>UU</p> <p>A</p> <p>UU</p>

SCHEDULE 1 (continued)

1 Item Number	2 Street	3 Prescribed hours - see Schedule 3
	<p>The Ridgeway, Chiswick (continued)</p> <p>(iv) between a point opposite the party wall of Nos.57 and 59 The Ridgeway and a point opposite the party wall of Nos.61 and 63 The Ridgeway</p> <p>(v) between a point opposite the party wall of Nos.61 and 63 The Ridgeway and a point 10 metres south-west of a point opposite the party wall of Nos.73 and 75 The Ridgeway</p> <p>(vi) between a point opposite the party wall of Nos.73 and 75 The Ridgeway south-westwards for a distance of 10 metres</p> <p>(vi) between a point opposite the party wall of Nos.73 and 75 The Ridgeway and the north-eastern extremity of The Ridgeway</p> <p>(b) south-east side,</p> <p>(i) between a point 1 metre north-east of a point opposite the common boundary of Nos.4 and 6 The Ridgeway and a point 10 metres south-west of the south-western kerb-line of Park Drive</p> <p>(ii) between a point 10 metres south-west of the south-western kerb-line of Park Drive and a point 10 metres north-east of the north-eastern kerb-line of Park Drive</p> <p>(iii) between a point 10 metres north-east of the north-eastern kerb-line of Park Drive and a point 10 metres south-west of the south-western kerb-line of Triangle Way</p> <p>(iv) between a point 10 metres south-west of the south-western kerb-line of Triangle Way and a point opposite the party wall of Nos.61 and 63 The Ridgeway</p>	<p>A</p> <p>UU</p> <p>A</p> <p>UU</p> <p>UU</p> <p>UU</p> <p>A</p> <p>UU</p> <p>A</p>

SCHEDULE 1 (continued)

1 Item Number	2 Street	3 Prescribed hours - see Schedule 3
	The Ridgeway, Chiswick (continued)	
558	<p align="center">(v) between a point opposite the party wall of Nos.61 and 63 The Ridgeway and the north-eastern extremity of The Ridgeway</p> <p>The Slipway Which Links Church Street, Isleworth With The Foreshore Of The River Thames, Isleworth</p> <p>(a) north side, from a point opposite the party wall of Nos.59 and 61 Church Street, Isleworth eastward to its eastern extremity a distance of 43.5 metres</p> <p>(b) south side, from a point 4.5 metres west of a point opposite the party wall of Nos.59 and 61 Church Street, Isleworth eastward to its eastern extremity a distance of 48 metres</p>	<p align="center">UU</p> <p align="center">A</p> <p align="center">A</p>
559	<p>Thistleworth Close, Isleworth</p> <p align="center">between the south-western kerb-line of Thornbury Road and the south-western extremity of Thistleworth Close</p>	<p align="center">PP</p>
560	<p>Thompson Road, Brentford</p>	<p align="center">H</p>
561	<p>Thornbury Avenue, Isleworth</p> <p align="center">between the south-western kerb-line of Thornbury Road and a point 8.3 metres south-west of that kerb-line</p>	<p align="center">G</p>
562	<p>Thornbury Road, Isleworth</p> <p>(a) between a point opposite the south-eastern wall of No.1 Thornbury Road and its junction with London Road, Isleworth</p>	<p align="center">G</p>

SCHEDULE 1 (continued)

1 Item Number	2 Street	3 Prescribed hours - see Schedule 3
	<p>Thornbury Road, Isleworth (continued)</p> <p>(b) north-east side,</p> <p>(i) between the southern kerb-line of Jersey Road and a point 10 metres south of that kerb-line</p> <p>(ii) between a point 6 metres north-west of the north-western kerb-line of St Mary's Crescent and a point 10 metres south-east of the south-eastern kerb-line of St Mary's Crescent</p> <p>(iii) between a point 10 metres south-east of the south-eastern kerb-line of St Mary's Crescent and a point opposite the common boundary of Nos.138 and 140 Thornbury Road</p> <p>(iv) between the common boundary of Nos.105 and 107 Thornbury Road and a point 14 metres south-east of the south-eastern kerb-line of Church Road</p> <p>(v) between a point opposite the north-eastern wall of No.64 Thornbury Road and a point opposite the south-eastern wall of No.1 Thornbury Road</p> <p>(c) south-west side,</p> <p>(i) between the southern kerb-line of Jersey Road and a point 10 metres south of that kerb-line</p> <p>(ii) between a point 10 metres north-west of the north-western kerb-line of Thistleworth Close and a point 10 metres south-east of the south-eastern kerb-line of Thistleworth Close</p>	<p>PP</p> <p>A</p> <p>G</p> <p>G</p> <p>PP</p> <p>PP</p> <p>PP</p>

SCHEDULE 1 (continued)

1 Item Number	2 Street	3 Prescribed hours - see Schedule 3
	<p>Thornbury Road, Isleworth (continued)</p> <p>(iii) between a point 10 metres north-west of the north-western kerb-line of Osterley Avenue and a point 10 metres south-east of the south-eastern kerb-line of Osterley Avenue</p> <p>(iv) between a point opposite the south-eastern kerb-line of St Mary's Crescent and a point 1 metre north of a point opposite the common boundary of Nos.138 and 140 Thornbury Road</p> <p>(v) between a point 1 metre north of a point opposite the common boundary of Nos.122 and 124 Thornbury Road and a point 14 metres south-east of the south-eastern kerb-line of Church Road</p> <p>(vi) between a point 10 metres north-east of the north-eastern kerb-line of Spring Grove Road and a point opposite the south-eastern wall of No.1 Thornbury Road</p>	<p>A</p> <p>G</p> <p>G</p> <p>PP</p>
563	<p>Thorney Hedge Road, Chiswick</p> <p>(b) between a point 18.3 metres north of the northern kerb-line of Chiswick High Road and its junction with Silver Crescent</p> <p>Thorney Hedge Road, Chiswick</p> <p>(a) between the northern kerb-line of Chiswick High Road and a point 18.3 metres north of that kerb-line</p>	<p>HH</p> <p>A</p>
564	<p>Thornton Avenue, Chiswick</p> <p>west side, between the northern kerb-line of Chiswick High Road and a point 7.8 metres north of that kerb-line</p>	<p>A</p>

SCHEDULE 1 (continued)

1 Item Number	2 Street	3 Prescribed hours - see Schedule 3
565	Thornton Avenue (the East To West Arm), Chiswick	GG
566	<p>Thornton Avenue (the North To South Arm), Chiswick</p> <p>(a) east side,</p> <p>(i) between the northern kerb-line of Chiswick High Road and a point 19.8 metres north of that kerb-line</p> <p>(ii) between a point 19.8 metres north of the northern kerb-line of Chiswick High Road and the northern kerb-line of the east to west arm of Thornton Avenue</p> <p>(b) west side,</p> <p>between a point 7.8 metres north of the northern kerb-line of Chiswick High Road and the southern kerb-line of the east to west arm of Thornton Avenue</p>	<p>A</p> <p>GG</p> <p>GG</p>
567	Tiverton Road, Hounslow	CC
568	<p>Town Field Way, Isleworth</p> <p>(a) the north-west to south-east arm, between the south-eastern kerb-line of Twickenham Road, Isleworth and the north-western kerb-line of the north-east to south-west arm of Town Field Way</p> <p>(b) the north-east to south-east arm, between the south-eastern kerb-line of the north-west to south-east arm of Town Field Way and a point 6 metres south-west of the south-western kerb-line of the north-west to south-east arm of Town Field Way</p>	<p>A</p> <p>A</p>
569	<p>Town Hall Avenue, Chiswick</p> <p>(a) east side,</p>	A

SCHEDULE 1 (continued)

1 Item Number	2 Street	3 Prescribed hours - see Schedule 3
	<p>Town Hall Avenue, Chiswick (continued)</p> <p>(b) west side,</p> <p>(i) between the southern kerb-line of Chiswick High Road and a point 18.3 metres south of that kerb-line</p> <p>(ii) between a point 18.3 metres south of the southern kerb-line of Chiswick High Road and the north-western kerb-line of Heathfield Terrace</p>	<p>A</p> <p>E</p>
570	<p>Town Meadow, Brentford</p> <p>south-east side, between the south-western side of the vehicular access to Town Meadow Depot and the south-western extremity of Town Meadow</p>	G
571	<p>Town Meadow (the North-east To South-west Arm), Brentford</p> <p>(a) north-west side,</p> <p>between a point opposite the south-western boundary wall of No.4 Pump Alley and the south-western extremity of Town Meadow</p> <p>(b) between its junction with the north-west to south-east arm of Town Meadow and a point 6 metres north-east of a point in line with the north-eastern flank wall of Flat Nos.1 to 22, No.2 Town Meadow</p>	<p>G</p> <p>A</p>
572	<p>Town Meadow (the North-west To South-west Arm), Brentford</p> <p>between the south-eastern kerb-line of High Street, Brentford and its junction with the north-east to south-west arm of Town Meadow, including the access road leading to Flat Nos.1 to 77, No.1 Town Meadow</p>	A

SCHEDULE 1 (continued)

1 Item Number	2 Street	3 Prescribed hours - see Schedule 3
573	Transport Avenue, Brentford	A
574	Triangle Way, Chiswick between its junction with The Ridgeway and a point 10 metres south of the south-western kerb-line of The Ridgeway	A
575	Turnham Green Terrace, Chiswick (a) east side, between the northern kerb-line of Chiswick High Road and the south-eastern kerb-line of Bath Road, Turnham Green	A
	(b) west side, between the northern kerb-line of Chiswick High Road and a point 13.7 metres south of the southern kerb-line of South Parade	E
576	Turnpike Way, Isleworth (a) between the south-eastern kerb-line of London Road and a point 18.3 metres south-east of that kerb-line	G
	(b) north-east side, from a point 4.5 metres north-west of a point opposite the party wall of Nos. 4 and 6 Turnpike Way to its south-eastern extremity as public highway leading to the parking area fronting Nos. 3 to 27 Turnpike Way	AAA
	(c) south-west side, from the party wall of Nos. 4 and 6 Turnpike Way to its south- eastern extremity as public highway	AAA

SCHEDULE 1 (continued)

1 Item Number	2 Street	3 Prescribed hours - see Schedule 3
577	<p>Twickenham Road, Feltham</p> <p>(a) north-west side, between a point opposite the boundary wall of Nos. 178 and 180 Twickenham Road and the party wall of Nos. 16 and 17 Glebe Cottages, Twickenham Road</p> <p>(b) between a point 18.3 metres south-west of the south-western kerb-line of Popham Close and the north-western kerb-line of the slip road linking the north-eastbound carriageway of Country Way with the Hope and Anchor Roundabout</p>	<p>A</p> <p>A</p>
578	<p>Twickenham Road, Isleworth</p> <p>(a) between its junction with London Road, Isleworth and the south-western kerb-line of Linkfield Road</p> <p>(b) between the south-western kerb-line of Linkfield Road and a point 27.43 metres south of the south-eastern kerb-line of Worton Road, excluding the service road fronting of No.116 Twickenham Road, Isleworth</p> <p>(c) between a point opposite the party wall of Nos.248 and 250 Twickenham Road, Isleworth and a point opposite the southern wall of No.262 Twickenham Road, Isleworth</p> <p>(d) east side, between a point 10 metres north of the north-western kerb-line of Crane Avenue and a point 10 metres south of the south-eastern kerb-line of Crane Avenue</p>	<p>E</p> <p>G</p> <p>CCC</p> <p>A</p>
579	<p>Unnamed Road, Chiswick which lies between Nos.269 and 271 Chiswick High Road</p>	<p>G</p>

SCHEDULE 1 (continued)

1 Item Number	2 Street	3 Prescribed hours - see Schedule 3
580	Unnamed Road, Hounslow which lies between Nos. 174 and 178 High Street, Hounslow and to the rear of Nos. 174 and 162b High Street, Hounslow and which links High Street, Hounslow with Holloway Street	G
581	Unnamed Road On South-west Side Of Wellington Road South, Hounslow Unnamed road on the south-west side of Wellington Road South leading to The Heathland School and the Hounslow Jamia Masjid and Islamic Centre	A
582	Unnamed Road On The North-west Side Of High Street, Brentford Leading To The Music Museum, Brentford north-east side, between the north-western kerb-line of High Street, Brentford and a point 22 metres north-west of that kerb- line	A
583	Unnamed Road On The North-west Side Of High Street, Brentford Leading To The Music Museum, Brentford south-west side, between the north-west kerblines of High Street, Brentford and a point 38 metres north-west of that kerblines	A
584	Unnamed Road On The North-west Side Of London Road, Isleworth Fronting Nos.416 To 418, Isleworth (a) north-east & south-east side, (i) between the north-western kerb-line of London Road, Isleworth and a point 10 metres north-west of that kerb-line (ii) between a point 33 metres north-west of the north-western kerb-line of London Road, Isleworth and a point opposite the south-western wall of No.418 London Road, Isleworth	A A

SCHEDULE 1 (continued)

1 Item Number	2 Street	3 Prescribed hours - see Schedule 3
	<p>Unnamed Road On The North-west Side Of London Road, Isleworth Fronting Nos.416 To 418, Isleworth (continued)</p> <p>(b) north-west & south-west side, between the north-western kerb-line of London Road, Isleworth and a point opposite the south-western wall of No.418 London Road, Isleworth</p>	A
585	<p>Unnamed Road On The South-east Side Of London Road Lying To The North-east Of No.69 London Road And Leading To Syon Park, Isleworth</p> <p>(a) north-east side, from the south-eastern kerb-line of London Road south-eastwards for a distance of 20 metres</p>	A
	<p>(b) south-west side, from the south-eastern kerb-line of London Road south-eastwards for a distance of 10 metres</p>	A
586	<p>Unnamed Road Opposite The Bell Inn Public House, No. 661 Staines Road Which Crosses Bedfont Green, Feltham</p> <p>between the north-western kerb-line of Staines Road, Feltham and a point 18.3 metres north-west of that kerb-line, measured along the south-west side</p>	Q
587	<p>Unnamed Road Which Lies Between No. 8 Cavendish Parade, Bath Rd And The Earl Haig Ph, No. 286 Bath, Hounslow</p>	FF
588	<p>Unnamed Road Which Lies Between No.255a And Nos.257 To 259 Chiswick High Road, Chiswick</p>	G

SCHEDULE 1 (continued)

1 Item Number	2 Street	3 Prescribed hours - see Schedule 3
589	Unnamed Road Which Lies Between The Eastern Side Of No.2 Bulstrode Road, Hounslow and the rear of Whitelocke House, Nos.2/4 to Pegasus House, Nos.8/10 Lampton Road	CC
590	Unnamed Road Which Lies To The North-west Of No.1 Bath Road, Hounslow, Hounslow between its junction with Lampton Road and the north-western kerb-line of Bath Road, Hounslow	A
591	Unnamed Service Road Which Lies To The Rear Of Nos.214 To 228 High Street, Hounslow including that length of the service road to the rear of Nos.2 to 4 Montague Road, Hounslow	H
592	Upham Park Road, Chiswick (a) between the northern kerb-line of Chiswick High Road and a point 12 metres north of that kerbline (b) between a point 12 metres north of the northern kerb-line of Chiswick High Road and the northern extremity of Upham Park Road	A GG
593	Upper Butts (the North-eastern Arm), Brentford between its junction with Somerset Road and its junction with the southern arm of Church Walk	G
594	Upper Butts (the South-western Arm), Brentford	G
596	Upper Square (north-east To South-west Arm), Isleworth between its junction with North Street and its junction with the north-west to south-east arm of Upper Square	C

SCHEDULE 1 (continued)

1 Item Number	2 Street	3 Prescribed hours - see Schedule 3
	<p>Upper Square (north-west To South-east Arm), Isleworth</p> <p>(a) north-east side,</p> <p>(i) between the south-eastern kerb-line of the north to south arm of Upper Square and its junction with Richmond Road</p> <p>(ii) between the north-western kerb-line of the north to south arm of Upper Square and its junction with South Street, Isleworth</p> <p>(b) south-west side, between its junction with Richmond Road and its junction with South Street</p>	<p>C</p> <p>G</p> <p>G</p>
597	<p>Upper Square (south To North Arm), Isleworth between its junction with North Street and its junction with South Street</p>	C
598	<p>Upper Sutton Lane, Hounslow south-west side, between a point opposite the southern kerb-line of Sutton Hall Road and the north-western kerb-line of the access to the "Hope and Anchor" public house, No. 78 Upper Sutton Lane</p>	G
599	<p>Upton Road, Hounslow</p> <p>(a) between the north-western kerb-line of Staines Road, Hounslow and a point 18.3 metres north-west of that kerb-line</p> <p>(b) between a point 18.3 metres north-west of the north-western kerb-line of Staines Road, Hounslow and a point opposite the southern wall of No. 2 Upton Road</p>	<p>G</p> <p>H</p>
600	<p>Uxbridge Road, Feltham between its junction with Hounslow Road, Hanworth and a point opposite the party wall of Nos.8 and 10 Uxbridge Road</p>	H

SCHEDULE 1 (continued)

1 Item Number	2 Street	3 Prescribed hours - see Schedule 3
601	<p>Uxbridge Road Service Rd, Feltham</p> <p>(a) north-east side,</p> <p>(i) between the northern junction with Uxbridge Road and a point opposite the party wall of Nos.230/246 and 228/244 Uxbridge Road</p> <p>(ii) between the southern junction with Uxbridge Road and a point opposite the party wall of Nos.182/196 and 184/198 Uxbridge Road</p> <p>(b) south-west side, between the northern and southern junctions with Uxbridge Road</p>	<p>S</p> <p>S</p> <p>S</p>
602	Vaughan Avenue, Chiswick	GG
603	<p>Vicarage Farm Road, Hounslow</p> <p>(a) between the north-eastern kerb-line of Bath Road, Hounslow and the north-eastern kerb-line of Ambassador Close</p> <p>(b) between the north-eastern kerb-line of Ambassador Close and the north-eastern kerb-line of Poole Court Road</p> <p>(c) north-west side,</p> <p>(i) between a point 5 metres north-east of a point opposite the common boundary of Nos.52 and 54 Vicarage Farm Road and a point 5.3 metres north-east of a point opposite the common boundary of Nos.74 and 76 Vicarage Farm Road</p> <p>(ii) between a point 5.3 metres north-east of a point opposite the common boundary of Nos.74 and 76 Vicarage Farm Road and a point opposite the common boundary of Nos.140 and 142 Vicarage Farm Road</p>	<p>DD</p> <p>FF</p> <p>E</p> <p>A</p>

SCHEDULE 1 (continued)

1 Item Number	2 Street	3 Prescribed hours - see Schedule 3
	<p>Vicarage Farm Road, Hounslow (continued)</p> <p>(iii) between a point 1.1 metres south-west of a point opposite the common boundary of Nos.208 and 210 Vicarage Farm Road and a point opposite the common boundary of Nos.216 and 218 Vicarage Farm Road</p> <p>(iv) between a point 3.6 metres north-east of a point opposite the party wall of Nos.236 and 238 Vicarage Farm Road and its junction with North Hyde Lane</p> <p>(d) south-east side,</p> <p>(i) between a point 5 metres north-east of a point opposite the common boundary of Nos.52 and 54 Vicarage Farm Road and a point 10.1 metres south-west of the north-eastern boundary of No.141 Vicarage Farm Road</p> <p>(ii) between a point opposite the boundary between Nos.96 and 98 Vicarage Farm Road and a point opposite the common boundary of Nos.106 and 108 Vicarage Farm Road</p> <p>(iii) between a point opposite the boundary between Nos.116 and 118 Vicarage Farm Road and a point opposite the boundary between Nos.124 and 126 Vicarage Farm Road</p> <p>(iv) between a point opposite the common boundary of Nos.261 and 263 Vicarage Farm Road and a point opposite the common boundary of Nos.271 and 273 Vicarage Farm Road</p> <p>(v) between a point 3 metres north-east of a point opposite the north-eastern flank wall of No.307 Vicarage Farm Road and its junction with North Hyde Lane</p>	<p>A</p> <p>G</p> <p>A</p> <p>A</p> <p>A</p> <p>A</p> <p>G</p>

SCHEDULE 1 (continued)

1 Item Number	2 Street	3 Prescribed hours - see Schedule 3
604	<p>Victoria Avenue, Hounslow</p> <p>(a) between the north-eastern kerb-line of Wellington Road South and a point 8 metres north-east of that kerb-line</p> <p>(b) between the south-western kerb-line of Cromwell Road and a point 10 metres south-west of that kerb-line</p>	<p>A</p> <p>A</p>
605	<p>Victoria Road, Feltham</p>	<p>H</p>
606	<p>Villiers Road, Isleworth</p> <p>between the south-western kerb-line of Spring Grove Road and the northern kerb-line of Clifton road</p>	<p>PP</p>
607	<p>Vine Place, Hounslow</p> <p>(a) north-west side,</p> <p>(i) between the south-western kerb-line of Bell Road and a point 18.3 metres south-west of that kerb-line</p> <p>(ii) between a point 18.3 metres south-west of the south-western kerb-line of Bell Road and the north-eastern kerb-line of Derby Road</p> <p>(b) south-east side,</p> <p>between the south-western kerb-line of Bell Road and the north-eastern kerb-line of Derby Road</p>	<p>U</p> <p>CC</p> <p>U</p>
608	<p>Vineyard Road, Feltham</p> <p>between the south-eastern kerb-line of High Street, Feltham and a point 9.1 metres south-east of that kerb-line</p>	<p>H</p>

SCHEDULE 1 (continued)

1 Item Number	2 Street	3 Prescribed hours - see Schedule 3
609	Walnut Tree Road, Hounslow from the northern kerb-line of New Heston Road northwards for a distance of 10 metres	A
610	Walpole Gardens, Chiswick (a) north side, (i) between the north-western kerb-line of Sutton Lane North and a point 11.2 metres west of that kerb-line (ii) between a point 11.2 metres west of the north-western kerb- line of Sutton Lane North and the north-eastern kerb-line of Marlborough Road (b) south side, (i) between the north-western kerb-line of Sutton Lane North and a point 9.7 metres west of that kerb-line (ii) between a point 9.7 metres west of the north-western kerb-line of Sutton Lane North and the north-eastern kerb-line of Marlborough Road	A HH A HH
611	Wareham Close, Hounslow	CC
612	Wavendon Avenue, Chiswick between the south-eastern kerb-line of Sutton Court Road and the south-western kerb-line of Duke's Avenue	KK
613	Waye Avenue, Hounslow (a) north-west side, between the south-western kerb-line of Bath Road and a point opposite the south-western wall of No.780 Bath Road	G

SCHEDULE 1 (continued)

1 Item Number	2 Street	3 Prescribed hours - see Schedule 3
	Waye Avenue, Hounslow (continued) (b) south-east side, between the south-western kerb-line of Bath Road and a point 18.3 metres south-west of that kerb-line	G
614	Weavers Close, Isleworth between the eastern kerb-line of Oak Lane and a point 10 metres east of that kerb-line	A
615	Wellesley Road, Chiswick (a) north-west side, (i) between its junction with Sutton Lane North, Chiswick and a point 3 metres north-east of a point opposite the north-eastern wall of No.1 Wellesley Road (ii) between a point 3 metres north-east of a point opposite the north-eastern wall of No.1 Wellesley Road and the south- western kerb-line of Oxford Road North (iii) between the south-western kerb-line of Oxford Road North and a point opposite the north-eastern wall of Nos.37 to 39 Wellesley Road (iv) between a point opposite the north-eastern wall of Nos.37 to 39 Wellesley Road and a point opposite the common boundary of Nos.1 to 41 Melody Court, Wellesley Road and No.55 Wellesley Road (v) between a point opposite the common boundary of Nos.1 to 41 Melody Court, Wellesley Road and No.55 Wellesley Road and a point 16 metres south-west of a point opposite the common boundary of Nos.57 and 59 Wellesley Road	G HH YY A YY

SCHEDULE 1 (continued)

1 Item Number	2 Street	3 Prescribed hours - see Schedule 3
	<p>Wellesley Road, Chiswick (continued)</p> <p>(vi) between a point 16 metres south-west of a point opposite the common boundary of Nos.57 and 59 Wellesley Road and a point 5.3 metres south-west of the north-eastern flank wall of No.61 Wellesley Road</p> <p>(vii) between a point 5.3 metres south-west of the north-eastern flank wall of No.61 Wellesley Road and a point 10.5 metres north-east of a point 0.9 metres north-east of the south-western wall of No.73 Wellesley Road</p> <p>(viii) between a point .9 metres north-east of the south-western wall of No.73 Wellesley Road north-eastwards for a distance of 10.5 metres</p> <p>(ix) between a point .9 metres north-east of the western wall of No.73 Wellesley Road and a point opposite the party wall of No.136 and 138 Wellesley Road</p> <p>(x) between a point opposite the party wall of No.136 and 138 Wellesley Road and a point 22 metres west of the western kerb-line of London Stile</p> <p>(b) south-east side,</p> <p>(i) between its junction with Sutton Lane North, Chiswick and a point opposite the party wall of Nos.10 and 12 Walpole Gardens</p> <p>(ii) between a point opposite the party wall of Nos.10 and 12 Walpole Gardens and a point 20 metres north-east of a point opposite the south-western wall of Beverley Court, Wellesley Road</p>	<p>A</p> <p>YY</p> <p>A</p> <p>YY</p> <p>E</p> <p>G</p> <p>HH</p>

SCHEDULE 1 (continued)

1 Item Number	2 Street	3 Prescribed hours - see Schedule 3
	<p>Wellesley Road, Chiswick (continued)</p> <p>(iii) between a point 20 metres north-east of a point opposite the south-western wall of Beverley Court, Wellesley Road and a point opposite the party wall of Nos.3 and 5 Wellesley Road</p> <p>(iv) between a point opposite the party wall of Nos.3 and 5 Wellesley Road and the south-western kerb-line of Oxford Road North</p> <p>(v) between the south-western kerb-line of Oxford Road North and a point 2 metres north-east of a point opposite the common boundary of No.1 Brooks Road and No.40 Cambridge Road South</p> <p>(vi) between a point 2 metres north-east of a point opposite the common boundary of No.1 Brooks Road and No.40 Cambridge Road South and a point 6 metres north-east of a point opposite the party wall of Nos.60 and 62 Wellesley Road</p> <p>(vii) between a point 6 metres north-east of a point opposite the party wall of Nos.60 and 62 Wellesley Road and a point 20 metres west of the western kerb-line of London Stile</p>	<p>G</p> <p>HH</p> <p>YY</p> <p>A</p> <p>YY</p>
616	<p>Wellington Avenue, Hounslow</p> <p>(a) between the north-eastern kerb-line of Wellington Road South and a point 8 metres north-east of that kerb-line</p> <p>(b) between the south-western kerb-line of Cromwell Road and a point 10 metres south-west of that kerb-line</p>	<p>A</p> <p>A</p>

SCHEDULE 1 (continued)

1 Item Number	2 Street	3 Prescribed hours - see Schedule 3
617	Wellington Road North, Hounslow (a) between the south-western kerb-line of Bath Road, Hounslow and a point 49.1 metres south of that kerb-line (b) between its junction with Staines Road, Hounslow and a point opposite the north-western wall of No.181 Wellington Road North	G G
618	Wellington Road South, Hounslow (a) between its junction with Staines Road, Hounslow and a point opposite the common boundary of Nos.136 and 138 Wellington Road South (b) between a point opposite the north-western wall of No.296 Wellington Road South and the north-western kerb-line of Hanworth Road, Hounslow	G TT
619	Welstead Way, Chiswick so much as is public highway between its junction with Bath Road, Chiswick and the access road leading to the public car park at the southern extremity of Welstead Way	GG
620	Wentworth Road, Southall between the south-eastern kerb-line of Hayes Road and the party wall of Nos.1 and 2 Wentworth Court, Wentworth Road and Nos.3 and 4 Wentworth Court, Wentworth Road	A
621	Whitstile Road, Brentford between the north-eastern kerb-line of Windmill Road, Brentford and a point 10 metres north-east of that kerb-line	G
622	Whitton Road, Hounslow (a) between its junction with Hanworth Road, Hounslow and the common boundary of Nos.12 and 14 Whitton Road	U

SCHEDULE 1 (continued)

1 Item Number	2 Street	3 Prescribed hours - see Schedule 3
	Whitton Road, Hounslow (continued)	
	(b) between the common boundary of Nos.12 and 14 Whitton Road and the southern boundary of Pownall Road	H
	(c) between the southern kerb-line of Pownall Road and a point opposite the party wall of Nos.35 and 37 Whitton Road	A
	(d) between a point opposite the party wall of Nos.35 and 37 Whitton Road and a point opposite the party wall of Nos.91 and 93 Whitton Road, including so much as is public highway of the access road to the Inwood Business Park, Whitton Road, Hounslow	H
623	Williams Drive, Hounslow between the north-eastern kerb-line of Hibernia Road and a point 11.1 metres north-east of a point opposite the south-western wall of No.57 Hibernia Road	A
624	Willow Close, Brentford between the south-western kerb-line of Church Walk and the south-western extremity of Willow Close	G
625	Wilton Avenue, Chiswick between the south-western kerb-line of Chiswick Lane and the south-western extremity of Wilton Avenue	KK
626	Windmill Road, Brentford (a) between its junction with Boston Manor Road and the north-western kerb-line of Glenhurst Road	G
	(b) north-east side, between a point opposite the common boundary of Nos.94 and 96 Windmill Road, Brentford and the boundary of the London Borough of Ealing	G

SCHEDULE 1 (continued)

1 Item Number	2 Street	3 Prescribed hours - see Schedule 3
	<p>Windmill Road, Brentford (continued)</p> <p>(c) south-west side, between a point opposite the common boundary of Nos.94 and 96 Windmill Road, Brentford and a point opposite the common boundary of Nos.123 and 125 Windmill Road, Brentford</p>	G
627	<p>Windmill Road, Chiswick</p> <p>(a) east side,</p> <p>(i) between the northern kerb-line of Chiswick High Road and a point 22.9 metres north of that kerb-line</p> <p>(ii) between a point 22.9 metres north of the northern kerb-line of Chiswick High Road and its junction with Chiswick Common Road</p> <p>(b) west side,</p> <p>(i) between the northern kerb-line of Chiswick High Road and a point 5 metres south of the northern flank wall of No.214 Chiswick High Road</p> <p>(ii) between a point 5 metres south of the northern flank wall of No.214 Chiswick High Road and the southern kerb-line of Chiswick Common Road</p>	E GG E A
628	<p>Wood Lane, Isleworth</p> <p>(a) between a point 39.6 metres north-west of the north-western kerb-line of Great West Road and a point 53.3 metres south-east of the south-eastern kerb-line of Great West Road</p>	G

SCHEDULE 1 (continued)

1 Item Number	2 Street	3 Prescribed hours - see Schedule 3
	Wood Lane, Isleworth (continued) (b) between the north-western kerb-line of London Road and a point 24.4 metres north-west of that kerb-line	G
629	Wood Street, Chiswick between the north-eastern kerb-line of Devonshire Street and the south-western kerb-line of Devonshire Road	KK
630	Woodlands Road, Isleworth (a) north-west side, between the south-western kerb-line of St John's Road and a point opposite the south-western wall of No. 41 Woodlands Road (b) south-east side, (i) between a point .4 metres south-west of a point opposite the party wall of Nos.13 and 15 Woodlands Road and the north-eastern kerb-line of The Woodlands, but excluding the lay-by fronting Nos. 18 and 22 Woodlands Road, Isleworth (ii) between the south-western kerb-line of St John's Road and a point .5 metres north-east of a point opposite the party wall of Nos. 5 and 7 Woodlands Road, Isleworth	A A A
631	Woodstock Avenue, Isleworth (a) between the north-eastern kerb-line of Twickenham Road, Isleworth and a point 10 metres north-east of that kerb-line (b) between a point 10 metres north-west of the north-western kerb-line of Worple Avenue and a point 10 metres south-east of the south-eastern kerb-line Worple Avenue	A A

SCHEDULE 1 (continued)

1 Item Number	2 Street	3 Prescribed hours - see Schedule 3
632	<p>Worple Road, Isleworth</p> <p>(a) east side, between its junction with South Street, Isleworth and the northern kerb-line of Magdala Road</p> <p>(b) west side, between its junction with South Street, Isleworth and a point 10 metres south of the southern kerb-line of South Street</p>	<p>A</p> <p>G</p>
633	<p>Worton Gardens, Isleworth</p> <p>between the north-eastern kerb-line of Worton Way and a point 18.3 metres north-east of that kerb-line</p>	<p>CC</p>
634	<p>Worton Road, Isleworth</p> <p>(a) north side,</p> <p>(i) between a point opposite the common boundary of Nos. 118 and 120 Worton Road and a point 7 metres north-east of the north-eastern wall of Nos. 21 and 23 Christabel Close</p> <p>(ii) between the eastern kerb-line of Ruskin Road and the western kerb-line of Twickenham Road, Isleworth</p> <p>(b) south side,</p> <p>(i) between a point opposite the party wall of Nos. 77 and 79 Worton Road and a point 7 metres north-east of the north- eastern wall of Nos. 21 and 23 Christabel Close</p> <p>(ii) between a point opposite the eastern kerb-line of Ruskin Road and a point opposite the south-western wall of No. 177 Worton Road</p>	<p>H</p> <p>H</p> <p>H</p> <p>H</p>

SCHEDULE 1 (continued)

1 Item Number	2 Street	3 Prescribed hours - see Schedule 3
635	Worton Road, Isleworth (continued)	
	(iii) between a point opposite the north-eastern wall of No. 191 Worton Road and a point 20 metres south-west of a point opposite the south-western wall of Isleworth Congregational Church	H
	(iv) between a point opposite the south-western wall of Isleworth Congregational Church and the western kerb-line of Twickenham Road, Isleworth	H
	Worton Way, Isleworth between the southern kerb-line of Spring Grove Road and the south-eastern extremity of Worton Way, Hounslow	CC

SCHEDULE 1 (continued)

1 Item Number	2 Street	3 Prescribed hours - see Schedule 3
636	Yew Tree Walk, Hounslow between the south-western kerb-line of Wellington Road South and a point 8 metres south-west of that kerb-line	A
637	York Road, Brentford between the north-eastern kerb-line of Windmill Road, Brentford and the north-eastern extremity of York Road	PP
638	York Road, Hounslow (a) north-west side, (i) between the north-eastern kerb-line of Montague Road and a point 13 metres north-east of that kerb-line (ii) between a point 13 metres north-east of the north-eastern kerb-line of Montague Road and the north-eastern extremity of York Road (b) south-east side, (i) between the north-eastern kerb-line of Montague Road and a point 5 metres north-east of that kerb-line (ii) between a point 5 metres north-east of the north-eastern kerb- line of Montague Road and the north-eastern extremity of York Road	H CC H CC

SCHEDULE 2
STREETS REFERRED TO IN ARTICLE 5(2)(a)

1 Item Number	2 Street	3 Restricted hours - see Schedule 3
1	<p>Acton Lane, Chiswick</p> <p>(a) east side, between its junction with Chiswick High Road and the boundary with the London Borough of Ealing</p> <p>(b) west side,</p> <p>(i) between its junction with Chiswick High Road and a point opposite the south-eastern wall of No.1 Chiswick Terrace, Acton Lane</p> <p>(ii) between a point opposite the south-eastern wall of No.1 Chiswick Terrace, Acton Lane and a point opposite the party wall of Nos.5 and 6 Chiswick Terrace, Acton Lane</p>	<p>22</p> <p>7</p> <p>17</p>
2	<p>Albany Road, Brentford</p> <p>between its junction with Back Lane and a point 37 metres north-east of the north-eastern kerb-line of Alexandra Road, Brentford</p>	1
3	<p>Alexandra Gardens, Chiswick</p> <p>between the north-eastern kerb-line of Riverside Drive and a point 20 metres north-east of that kerb-line</p>	40
4	<p>Alexandra Road, Brentford</p>	1
5	<p>Annandale Road, Chiswick</p> <p>between its junction with Chiswick High Road and a point opposite the north-western wall of No.1 Annandale Road</p>	26
6	<p>Avondale Gardens, Hounslow</p> <p>between the south-western kerb-line of Wellington Road South and a point 18.3 metres south-west of that kerb-line</p>	45

SCHEDULE 2 (continued)

1 Item Number	2 Street	3 Restricted hours - see Schedule 3
7	Baber Bridge Parade, North To South Arm, Feltham east side, between its junction with Staines Road, Feltham and a point 2.1 metres north-east of a point opposite the party wall of Nos.5 and 6 Baber Bridge Parade	7
8	Back Lane, Brentford between its junction with Albany Road and its junction with the south-east to north-west arm of St. Paul's Road, including the carriageway leading to the entrance to the supermarket car park	1
9	Barrowgate Road, Chiswick between its junction with Sutton Lane North, Chiswick and Heathfield Gardens and a point opposite the party wall of No.22 Barrowgate Road and Chiswick garage, Cedars Road (Great West Road)	26
10	Bath Road, Hounslow (a) between its junction with Lampton Road, Hounslow and a point opposite the north-westernmost wall of No.92 Bath Road, Hounslow, including the carriageway fronting Nos. 2 to 22 Bath Road (b) between a point opposite the north-western wall of No.189 Bath Road, Hounslow and a point 2 metres south-east of a point opposite the party wall of Nos.239 and 241 Bath Road, Hounslow (c) between a point opposite the party wall of Nos.303 and 305 Bath Road, Hounslow and the south-eastern kerb-line of Vicarage Farm Road excluding - (i) the service road fronting Hounslow West Railway Station (ii) the service road on the south-west side fronting Nos.266 to 278 and Nos.294 to 302 Bath Road, Hounslow (d) between the south-eastern kerb-line of Vicarage Farm Road and the south-eastern kerb-line of Manor Avenue excluding (i) the service road on the north-east side fronting Nos.355 and 375 Bath Road (ii) the service road on the south-west side fronting Nos.334/340 and 388 Bath Road, Hounslow	1 7 1 30

SCHEDULE 2 (continued)

1 Item Number	2 Street	3 Restricted hours - see Schedule 3
	Bath Road, Hounslow (continued)	
	(e) between the boundary of the London Borough of Hillingdon and a point opposite the north-western wall of No.681 Bath Road, Hounslow	17
11	Bedfont Green Close, Feltham between the south-eastern kerb-line of Staines Road, Feltham and a point 30.5 metres south-east of that kerb-line, measured on the south-west side	17
12	Bedfont Lane, Feltham north-east side, between its junction with Staines Road, Feltham and a point opposite the north-western wall of No.341 Bedfont Lane	17
13	Beech Avenue, Brentford between its junction with London Road and a point opposite the north-western wall of No. 74 London Road	1
14	Bell Road, Hounslow (a) north-east side, between its junction with Bath Road, Hounslow and High Street, Hounslow and the south-eastern kerb-line of the access to the Treaty Centre Goods Loading Area	1
	(b) south-west side, between its junction with Bath Road, Hounslow and High Street, Hounslow and the north-western kerb-line of the exit from the car park to "The Bell" public house, Stains Road and Wheelhouse, Nos. 9 to 21 Bell Road	1
15	Belmont Road, Chiswick between its junction with Chiswick High Road and a point 18.3 metres north of the northern kerb-line of Dolman Road	22

SCHEDULE 2 (continued)

1 Item Number	2 Street	3 Restricted hours - see Schedule 3
16	Boston Manor Road, Brentford south-west side, between a point 45.7 metres north-west of the north-western kerb-line of Great West Road and a point 44.2 metres south-east of the south-eastern kerb-line of Great West Road	7
17	Brent Lea, Brentford between its junction with London Road and a point opposite the south-eastern wall of No. 35 London Road	1
18	Bridge Road, Isleworth between the south-eastern kerb-line of London Road and a point opposite the north-western wall of No.2 Bridge Road	17
19	Burlington Lane, Chiswick between a point opposite the party wall of Nos.35 and 37 Burlington Lane and a point opposite the party wall of Nos.47 and 49 Burlington Lane	40
20	Cecil Road (the South-east Arm), Hounslow between its junction with Kingsley Road and its junction with the north-east to south-west arm of Prince Regent Road	47
21	Chertsey Road, Feltham from a point 40 metres north of the northern kerb-line of Elvedon Road northwards for a distance of 45 metres	1
22	Chiswick High Road, Chiswick (a) north-west side, (i) between its junction with King Street and a point opposite the party wall of Nos.112 and 114 Chiswick High Road	1
	(ii) between a point opposite the party wall of Nos.112 and 114 Chiswick High Road and a point opposite the party wall of Nos.172 and 174 Chiswick High Road except loading area fronting Nos.156-164 Chiswick High Road	26

SCHEDULE 2 (continued)

1 Item Number	2 Street	3 Restricted hours - see Schedule 3
	Chiswick High Road, Chiswick (continued)	
	(iii) between a point opposite the party wall of Nos.172 and 174 Chiswick High Road and a point opposite the party wall of Nos.188 and 190 Chiswick High Road	5
	(iv) between a point opposite the party wall of Nos.188 and 190 Chiswick High Road and a point opposite the party wall of Nos.294 and 296 Chiswick High Road	26
	(v) between a point opposite the party wall of Nos.294 and 296 Chiswick High Road and the eastern kerb-line of Clifton Gardens	5
	(vi) between the western kerb-line of Clifton Gardens and a point opposite the party wall of Nos.334 and 336 Chiswick High Road	26
	(vii) between a point opposite the party wall of Nos.334 and 336 Chiswick High Road and a point opposite the party wall of Nos.356 to 362 and No.364 Chiswick High Road	5
	(viii) between a point opposite the party wall of Nos.356 to 362 and No.364 Chiswick High Road and a point opposite the party wall of Nos.422 and 424 Chiswick High Road	26
	(ix) between a point opposite the party wall of Nos.422 and 424 Chiswick High Road and a point opposite the party wall of Nos.442 and 444 Chiswick High Road	5

SCHEDULE 2 (continued)

1 Item Number	2 Street	3 Restricted hours - see Schedule 3
	<p>Chiswick High Road, Chiswick (continued)</p> <p>(x) between a point opposite the party wall of Nos.442 and 444 Chiswick High Road and a point 8 metres north-east of a point opposite the party wall of Nos.457 and 459 Chiswick High Road</p> <p>(b) south-east side,</p> <p>(i) between its junction with King Street and a point opposite the party wall of Nos.89 and 91 Chiswick High Road, excluding the lay-by fronting Nos.1-8 Prebend Mansions, Chiswick High Road</p> <p>(ii) between a point opposite the party wall of Nos.89 and 91 Chiswick High Road and the north-eastern kerb-line of Brackley Road</p> <p>(iii) the main carriageway, between the south-western kerb-line of Brackley Road and a point opposite the eastern kerb-line of Windmill Road, Chiswick</p> <p>(iv) the main carriageway between a point opposite the eastern kerb-line of Windmill Road, Chiswick and the north-eastern kerb-line of Duke Road</p> <p>(v) the service road linking Devonshire Road and the north-eastern arm of Linden Gardens</p>	<p>1</p> <p>1</p> <p>26</p> <p>5</p> <p>26</p> <p>5</p>

SCHEDULE 2 (continued)

1 Item Number	2 Street	3 Restricted hours - see Schedule 3
	<p>Chiswick High Road, Chiswick (continued)</p> <p>(vi) between the south-western kerb-line of Duke Road and a point opposite the party wall of Nos.247 and 249 Chiswick High Road</p> <p>(vii) between a point opposite the party wall of Nos.247 and 249 Chiswick High Road and a point opposite the party wall of Nos.265 and 267 Chiswick High Road</p> <p>(viii) between a point opposite the party wall of Nos.265 and 267 Chiswick High Road and a point opposite the party wall of Nos.356 to 362 and No.364 Chiswick High Road</p> <p>(ix) between a point opposite the party wall of Nos.356 to 362 and No.364 Chiswick High Road and a point opposite the party wall of Nos.422 and 424 Chiswick High Road</p> <p>(x) between a point opposite the party wall of Nos.422 and 424 Chiswick High Road and a point opposite the party wall of Nos.442 and 444 Chiswick High Road</p> <p>(xi) between a point opposite the party wall of Nos.442 and 444 Chiswick High Road and a point 8 metres north-east of a point opposite the party wall of Nos.457 and 459 Chiswick High Road</p>	<p>.</p> <p>5</p> <p>26</p> <p>5</p> <p>26</p> <p>5</p> <p>1</p>
23	<p>Chiswick Lane, Chiswick</p> <p>(a) so much of the carriageway surrounding the island site situated at the junction of Chiswick High Road and Chiswick Lane as lies in Chiswick Lane</p>	<p>.</p> <p>5</p>

SCHEDULE 2 (continued)

1 Item Number	2 Street	3 Restricted hours - see Schedule 3
	<p>Chiswick Lane, Chiswick (continued)</p> <p>(b) east side,</p> <p>(i) between a point opposite the common boundary of No.1 Chiswick Lane and No.75 Chiswick High Road and a point opposite the party wall of Nos.5 and 7 Chiswick Lane</p> <p>(ii) between its junction with Chiswick High Road and a point opposite the common boundary of No.1 Chiswick Lane and No.75 Chiswick High Road</p> <p>(c) west side, between a point opposite the party wall of Nos.81 and 83 Chiswick High Road and a point opposite the party wall of Nos.5 and 7 Chiswick Lane</p>	<p>26</p> <p>5</p> <p>26</p>
24	<p>Crispen Road, Feltham</p> <p>(a) north-east & north-west side,</p> <p>(b) south-east & south-west side,</p> <p>(i) between the north-western kerb-line of Swan Road and a point 8.8 metres south-west of the common boundary of Nos.2 and 4 Swan Road</p> <p>(ii) between the north-eastern kerb-line of Cross Road and a point 4.9 metres south-west of the common boundary of Nos.76 and 78 Crispen Road</p>	<p>7</p> <p>7</p> <p>7</p>

SCHEDULE 2 (continued)

1 Item Number	2 Street	3 Restricted hours - see Schedule 3
25	Cromwell Road, Hounslow north-east side, between the south-eastern kerb-line of Staines Road, Hounslow and a point opposite the party wall of Nos.59 and 61 Cromwell Road	1
26	Cross Lances Road, Hounslow between the south-eastern kerb-line of Hanworth Road, Hounslow and a point 10.7 metres south-east of that kerb-line	8
27	Dolman Road, Chiswick (a) between the eastern kerb-line of Belmont Road and a point 18.3 metres east of that kerb-line (b) between the western kerb-line of Fisher's Lane and a point 18.3 metres west of that kerb-line	22 7
28	Dudset Lane (the North-east To South-west Arm), Hounslow north-west side, between the north-eastern kerb-line of the north-west to south-east arm of Dudset Lane and a point 10 metres north-east of a point opposite the north-eastern wall of No.4 Crane Cottages	11
29	Dudset Lane (the North-west To South-east Arm), Hounslow north-east side, between its junction with Waye Avenue and the north-western kerb-line of the north-east to south-west arm of Dudset Lane	11
30	Dukes Avenue, Chiswick between its junction with Chiswick High Road and the north-western kerb-line of Bourne Place	5
31	Ealing Road, Brentford (a) north-east side, (i) between the north-western kerb-line of High Street Brentford and a point 14 metres south-east of a point opposite the north-western wall of Westgate House, Ealing road	1

SCHEDULE 2 (continued)

1 Item Number	2 Street	3 Restricted hours - see Schedule 3
	<p>Ealing Road, Brentford (continued)</p> <p>(ii) between a point opposite the southern boundary of No.193 Ealing road and a point 3.5 metres south-east of a point opposite the north-western wall of No.203 Ealing Road</p> <p>(b) south-west side, between its junction with High Street, Brentford and a point opposite the south-eastern boundary of Alma House, Ealing Road</p>	<p>1</p> <p>7</p>
32	<p>Epworth Road, Isleworth between its junction with London Road and a point opposite the party wall of Nos. 45 and 47 Epworth Road</p>	1
33	<p>Essex Place, Chiswick</p> <p>(a) between the western kerb-line of Belmont Road and its junction with the private road that forms the access to the supermarket car park</p> <p>(b) north & north-east side, between its junction with Acton Lane and a point 2 metres east of a point opposite the rear party wall of Nos.402 and 404 Chiswick High Road</p> <p>(c) south & south-west side, between its junction with Acton Lane and a point opposite the north-westernmost flank wall of Chiswick Terrace, Acton Lane</p>	<p>1</p> <p>22</p> <p>22</p>
34	<p>Fair Street, Hounslow</p>	1

SCHEDULE 2 (continued)

1 Item Number	2 Street	3 Restricted hours - see Schedule 3
35	Field Lane, Brentford between the north-western kerb-line of London Road and a point 24.4 metres north-west of that kerb-line	1
36	Fishers Lane, Chiswick south-west side, between its junction with Chiswick High Road and a point opposite the southern wall of No.11 Fisher's Lane, including the area of Carriageway surrounding the triangular island site situated in Fisher's Lane adjacent to its junction with Dolman Road	5
37	Gilbert Street, Hounslow	1
38	Granville Avenue, Feltham between the north-eastern kerb-line of Wellington Road South and a point 18.3 metres north-east of that kerb-line	45
39	Green Lane, Hounslow (a) north-east side, between the north-western kerb-line of Staines Road, Hounslow and a point 18.3 metres north-west of that kerb-line	17
	(b) south-west side, between the north-western kerb-line of Staines Road, Hounslow and a point 18.3 metres north-west of that kerb-line	7
40	Half Acre, Brentford (a) north-east side, (i) between a point opposite the north-western wall of No.227 High Street, Brentford and a point 5 metres south-east of the south-eastern kerb-line of Lion Way	17

SCHEDULE 2 (continued)

1 Item Number	2 Street	3 Restricted hours - see Schedule 3
	<p>Half Acre, Brentford (continued)</p> <p>(ii) between its junction with High Street, Brentford and a point opposite the north-western wall of No.227 High Street, Brentford</p> <p>(b) south-west side, between its junction with High Street, Brentford and a point 5 metres south-east of the south-eastern kerb-line of Lion Way</p>	<p>7</p> <p>7</p>
41	<p>Hanworth Road, Feltham</p> <p>(a) north-west side,</p> <p>(i) between a point opposite the north-eastern boundary of No.3 Hanworth Road, Feltham and a point in line with the north-western boundary of No.13 Hanworth Road, Feltham</p> <p>(ii) between a point in line with the north-western boundary of No.13 Hanworth Road, Feltham and a point 25 metres south-east of a point in line with the eastern boundary of No.12 Hanworth Road, Feltham</p> <p>(b) south-east & south-west side, between a point in line with the common boundary of Nos.6 and 8 Hanworth Road, Feltham and a point 25 metres south-east of a point in line with the eastern boundary of No.12 Hanworth Road, Feltham</p>	<p>1</p> <p>1</p> <p>1</p>
42	<p>Hanworth Road, Hounslow</p> <p>(a) between its junction with High Street, Hounslow and the north-eastern boundary of No.97 Hanworth Road, Hounslow</p>	<p>30</p>

SCHEDULE 2 (continued)

1 Item Number	2 Street	3 Restricted hours - see Schedule 3
	Hanworth Road, Hounslow (continued)	
	(b) between the north-eastern boundary of No.97 Hanworth Road, Hounslow and a point opposite the south-western wall of No.206 Hanworth Road, Hounslow	21
	(c) between a point 10.7 metres north-east of the north-eastern kerb-line of Cross Lances Road and a point 10.7 metres south-west of the south-western kerb-line of Cross Lances Road	8
43	Hanworth Terrace, Hounslow between the south-eastern kerb-line of Hanworth Road, Hounslow and its junction with Whitton Road excluding the service road fronting Nos.12 to 23 Hanworth Terrace	1
44	Harlington Road West, Feltham	
	(a) north-east side,	
	(i) between its junction with Staines Road, Feltham and a point opposite the party wall of Nos. 106 and 108 Harlington Road West	7
	(ii) between a point opposite the party wall of Nos. 106 and 108 Harlington Road West and a point opposite the north-western wall of No. 94 Harlington Road West	17
	(b) south-west side,	
	(i) between its junction with Staines Road, Feltham and the north-western kerb-line of Burns Avenue	7
	(ii) between the south-eastern kerb-line of Burns Avenue and a point opposite the north-western wall of No. 94 Harlington Road West	17

SCHEDULE 2 (continued)

1 Item Number	2 Street	3 Restricted hours - see Schedule 3
45	<p>Hatton Road, Feltham</p> <p>(a) north-west side, between its junction with Staines Road, Feltham and the south-western kerb-line of St. Mary's Drive</p> <p>(b) south-east side, between its junction with Staines Road, Feltham and a point opposite the north-eastern wall of No. 3 Hatton Road</p>	<p align="center">17</p> <p align="center">17</p>
46	<p>Heathfield Terrace, Chiswick</p> <p>between its junction with Chiswick High Road and a point opposite the south-western wall of No.297 Chiswick High Road</p>	<p align="center">26</p>
47	<p>High Street, Brentford</p> <p>(a) north-west side,</p> <p>(i) between its junction with London Road and a point opposite the party wall of Nos.128 and 129 High Street, Brentford</p> <p>(ii) between a point opposite the party wall of Nos.128 and 129 High Street, Brentford and a point 48.7 metres south-west of the south-western kerb-line of Half Acre</p> <p>(iii) between a point 29.0 metres north-east of the north-eastern kerb-line of Half Acre and a point opposite the south-western kerb-line of Ealing Road</p> <p>(iv) between a point opposite the south-western kerb-line of Ealing Road and a point opposite the south-western wall of No.406 High Street, Brentford</p>	<p align="center">17</p> <p align="center">14</p> <p align="center">17</p> <p align="center">1</p>

SCHEDULE 2 (continued)

1 Item Number	2 Street	3 Restricted hours - see Schedule 3
	<p>High Street, Brentford (continued)</p> <p>(v) between a point opposite the south-western wall of No.406 High Street, Brentford and its junction with Kew Bridge Road</p> <p>(b) south-east side, (i) between its junction with London Road and a point opposite the party wall of Nos.128 and 129 High Street, Brentford</p> <p>(ii) between a point opposite the party wall of Nos.128 and 129 High Street, Brentford and the south-western kerb-line of Catherine Wheel Road</p> <p>(iii) between a point opposite the party wall of Nos.80 and 81 High Street Brentford and a point opposite the south-western kerb-line of Ealing Road</p> <p>(iv) between a point 7 metres south-west of a point opposite the south-western wall of No.3 High Street, Brentford and a point opposite the south-western kerb-line of Ealing Road</p> <p>(v) between its junction with Kew Bridge Road and a point 6 metres north-east of a point opposite the south-western wall of No.410 High Street, Brentford</p>	<p>7</p> <p>17</p> <p>14</p> <p>17</p> <p>1</p> <p>1</p>
48	<p>High Street, Hounslow</p> <p>(a) between the south-western kerb-line of Douglas Road and a point opposite the south-western boundary wall of Nos.68 to 78 High Street, Hounslow</p>	1

SCHEDULE 2 (continued)

1 Item Number	2 Street	3 Restricted hours - see Schedule 3
	High Street, Hounslow (continued)	
	(b) between a point opposite the south-western boundary wall of Nos.68 to 78 High Street, Hounslow and its junction with London Road, Hounslow	35
49	Hospital Road, Hounslow between the south-western kerb-line of Bath Road, Hounslow and the north-western kerb-line of Staines Road, Hounslow	1
50	Hounslow Road, Feltham (a) between its junction with High Street, Feltham and a point opposite the party wall of Nos. 50 and 52 Hounslow Road, Feltham, including the lay-by fronting Feltham Station	26
	(b) north-west side, between its junction with Staines Road, Feltham and a point opposite the party wall of Nos. 208 and 210 Hounslow Road, Feltham	7
	(c) south-east side, between its junction with Baber Bridge Parade and its junction with Staines Road, Feltham	7
51	Kew Bridge Road, Brentford (a) north-west side, between its junction with High Street, Brentford and a point 18 metres east of the common boundary of Nos.24 and 26 Kew Bridge Road	1
	(b) south-east side, (i) between its junction with High Street, Brentford and a point 16 metres south-west of the south-western wall of Regatta Point, Kew Bridge Road	1

SCHEDULE 2 (continued)

1 Item Number	2 Street	3 Restricted hours - see Schedule 3
	Kew Bridge Road, Brentford (continued)	
	(ii) between a point 16 metres south-west of the south-western wall of Regatta Point, Kew Bridge Road and a point 18 metres east of the common boundary of Nos.24 and 26 Kew Bridge Road	26
52	Kew Road, Chiswick north-east side, between its junction with Spring Grove and its junction with Kew Bridge Road	15
53	Kingsley Road, Hounslow between the north-western kerb-line of High Street, Hounslow and a point opposite the north-western kerb-line of the south-eastern arm of Cecil Road	1
54	Lampton Road (the North To South Arm), Hounslow (a) east & north-east side, (i) between its junction with Bath Road, Hounslow and High Street, Hounslow and a point 40 metres north-west of the northern kerb-line of Bulstrode Road	1
	(ii) between a point 40 metres north-west of the northern kerb-line of Bulstrode Road and a point opposite the common boundary of Nos. 57 and 59 Lampton Road	49
	(b) west & north-west side, between its junction with Bath Road, Hounslow and High Street, Hounslow and a point 40 metres north-west of the northern kerb-line of Bulstrode Road	1

SCHEDULE 2 (continued)

1 Item Number	2 Street	3 Restricted hours - see Schedule 3
	Lampton Road (the North To South Arm), Hounslow (continued)	
	(c) west & south-west side, between a point 40 metres north-west of the northern kerb-line of Bulstrode Road and the south-western kerb-line of Thamesvale Close	49
55	Linkfield Road, Isleworth between its junction with London Road and a point opposite the north-western wall of No. 2 Linkfield Road	7
56	Lionel Road North, Brentford (a) north-east side, between the north-westernmost kerb-line of Great West Road and a point 140.2 metres north-west of that kerb-line	1
	(b) the carriageway on the west side of the westernmost island site situated at or adjacent to the junction of Lionel Road and the eastbound carriageway of Great West Road	1
57	London Road, Isleworth (a) north side, between a point 15.2 metres north-east of the north-eastern wall of No.21 Spring Grove Road and a point opposite the party wall of Nos.538 and 540 London Road	7
	(b) north-west side, (i) between its junction with High Street, Brentford and a point opposite the party wall of Nos.118 London Road, but excluding the lay-by fronting No.50 and No.70	17
	(ii) between a point opposite the north-eastern wall of No.118 London Road and a point opposite the party wall of Nos.148 and 150 London Road	17

SCHEDULE 2 (continued)

1 Item Number	2 Street	3 Restricted hours - see Schedule 3
	London Road, Isleworth (continued)	
	(iii) between a point opposite the party wall of Nos.148 and 150 London Road and a point opposite the north-eastern wall of No.279 London Road	7
	(iv) between a point opposite the north-eastern wall of No.279 London Road and a point opposite the western wall of No.450 London Road	17
	(v) between the south-western kerb-line of North Drive and its junction with High Street, Hounslow	1
	(vi) between a point opposite the eastern wall of Nos.459 to 461 London Road and a point 15.2 metres north-east of a point opposite the north-eastern wall of No.21 Spring Grove Road	17
	(vii) between a point opposite the party wall of Nos.538 and 540 London Road and the north-eastern kerb-line of North Drive	17
	(c) south side,	
	(i) between a point opposite the south-western wall of No.579 London Road and a point opposite the party wall of Nos.645 and 647 London Road	17
	(ii) between a point opposite the party wall of Nos.645 and 647 London Road and the north-eastern kerb-line of Bridge Road	42

SCHEDULE 2 (continued)

1 Item Number	2 Street	3 Restricted hours - see Schedule 3
	<p>London Road, Isleworth (continued)</p> <p>(iii) between the south-western kerb-line of Bridge Road and its junction with High Street, Hounslow</p> <p>(d) south-east side,</p> <p>(i) between its junction with High Street, Brentford and a point opposite the north-eastern wall of No. 118 London Road including the service road fronting Nos. 35 to 41 London Rd but excluding so much of the south-east side of the service rd as lies between a point 7.5 metres north-east of the south-western wall of No.41 London Rd and a point 14.5 metres south-west of the south-western wall of No.414 London Rd</p> <p>(ii) between a point opposite the north-eastern wall of No.118 London Road and a point opposite the party wall of Nos.148 and 150 London Road</p> <p>(iii) between a point opposite the party wall of Nos.148 and 150 London Road and a point 24.4 metres north-east of a point opposite the north-eastern wall of Nos.279 London Road</p> <p>(iv) between a point 24.4 metres north-east of point opposite the north-eastern wall of No.279 London Road and a point opposite the western wall of No.450 London Road, excluding the service roads fronting Nos.317 and 331 London Road and fronting Nos.405 and 435 London Road</p> <p>(v) between a point opposite the western wall of No.450 London Road and a point opposite the eastern wall of Nos.459 and 461 London Road</p>	<p>38</p> <p>1</p> <p>17</p> <p>7</p> <p>17</p> <p>7</p>

SCHEDULE 2 (continued)

1 Item Number	2 Street	3 Restricted hours - see Schedule 3
	<p>London Road, Isleworth (continued)</p> <p>(vi) between a point opposite the party wall of Nos.459 and 461 London Road and the north-eastern kerb-line of Sidmouth Avenue</p> <p>(vii) between the south-western kerb-line of Sidmouth Avenue and a point opposite the south-western wall of No.579 London Road</p>	<p>17</p> <p>7</p>
58	<p>Montague Road, Hounslow</p> <p>(a) north-east side, between a point 19.8 metres north-west of the north-western kerb-line of High Street, Hounslow and a point opposite the south-eastern boundary of No.11 Montague Road</p> <p>(b) south-west side, between a point 19.8 metres north-west of the north-western kerb-line of High Street, Hounslow and the south-eastern kerb-line of Balfour Road</p>	<p>1</p> <p>1</p>
59	<p>Myrtle Road, Hounslow</p> <p>(a) north-west side, between a point 5 metres south-west of a point in line with the north-eastern wall of No.121 Myrtle Road, Hounslow and the south-western kerb-line of Myrtle Road, Hounslow</p> <p>(b) south-east side, between a point 2 metres south-west of a point in line with the party wall of Nos.110 and 112 Myrtle Road, Hounslow and the south-western kerb-line of Myrtle Road, Hounslow</p>	<p>1</p> <p>1</p>

SCHEDULE 2 (continued)

1 Item Number	2 Street	3 Restricted hours - see Schedule 3
	Myrtle Road, Hounslow (continued)	
	(c) south-west side, between the north-western kerb-line of Myrtle Road, Hounslow and the south-eastern kerb-line of Myrtle Road, Hounslow	1
60	Netheravon Road, Chiswick north-east side, between the southern kerb-line of Chiswick High Road and a point opposite the north-western boundary of No.1 Netheravon Road	26
61	New Heston Road, Hounslow south side, between a point 4 metres east of a point opposite the eastern wall of No.16 New Heston Road and a point opposite the western boundary wall of No.26 New Heston Road	44
62	Park Road, Chiswick (a) west side, between the northern kerb-line of Sutton Court Road and a point 7 metres north of that kerb-line	1
	(b) east side, between the northern kerb-line of Burlington Lane and a point 9 metres north of that kerb-line	1
63	Prebend Gardens, Chiswick between its junction with Stamford Brook Road and the north- western kerb-line of South Side	16
64	Queens Road, Feltham between the north-eastern kerb-line of Hanworth Road, Feltham and a point 10 metres north-east of that kerb-line	1

SCHEDULE 2 (continued)

1 Item Number	2 Street	3 Restricted hours - see Schedule 3
65	River Gardens, Feltham between its junction with Staines Road and a point opposite the south-eastern wall of No.2 River Gardens	7
66	Riverbank Way, Brentford the carriageway of the unnamed road which lies on the south side of the Great West Road between a point 125 metres south-west of the junction of Great West Road and Boston Manor Road and a point 195 metres south-west of that junction	1
67	Riverside Drive, Chiswick between a point 27 metres south-east of the south-eastern kerb-line of Great Chertsey Road (A316) and a point 20 metres south-east of the south-eastern kerb-line of Staveley Gardens	40
68	Rosemary Avenue (the South-western Arm), Hounslow (a) south-east side, (i) between the south-western kerb-line of Bath Road, Hounslow and a point 30 metres north-east of a point opposite the south-western boundary of No. 302 Bath Road, Hounslow (ii) between a point 12 metres north-east of a point opposite the south-western boundary of No. 302 Bath Road, Hounslow and a point opposite the north-eastern boundary of No. 2 Rosemary Avenue (b) north-west side, between the south-western kerbline of Bath Road, Hounslow and a point opposite the north-eastern boundary of No. 1 Rosemary Avenue	30 30 30
69	Rowan Road, Brentford between the north-western kerb-line of London Road and a point 10 metres north-west of that kerb-line	1

SCHEDULE 2 (continued)

1 Item Number	2 Street	3 Restricted hours - see Schedule 3
70	School Road, Hounslow between its junction with High Street, Hounslow and a point 17 metres north-west of a point opposite the north-western wall of No.5 School Road	7
71	Shenley Road, Hounslow (a) north-east side, between the north-western kerb-line of Vicarage Farm Road and a point opposite the south-eastern boundary of No.1 Shenley Road (b) south-west side, between the north-western kerb-line of Vicarage Farm Road and a point opposite the south-eastern boundary of No.2 Shenley Road	1 1
72	Spring Grove Road, Hounslow north-east side, between its junction with London Road and a point 18.3 metres south-east of a point opposite the north-western wall of No.1 Clifton Road	7
73	Spur Road, Isleworth (a) east side, (i) between its junction with London Road and a point opposite the northern wall of No. 3 Spur Road (ii) between a point opposite the northern wall of No. 3 Spur Road and a point opposite the northern wall of No. 9a Spur Road (b) west side, between its junction with London Road and a point opposite the northern wall of No. 9a Spur Road	7 17 7

SCHEDULE 2 (continued)

1 Item Number	2 Street	3 Restricted hours - see Schedule 3
74	St Aubyn's Avenue, Hounslow between the north-eastern kerb-line of Wellington Road South and a point 18.3 metres north-east of that kerb-line	45
75	St Heliers Avenue, Hounslow between the north-eastern kerb-line of Wellington Road South and a point 18.3 metres north-east of that kerb-line	45
76	St John's Road, Isleworth between its junction with Twickenham Road, Isleworth and a point opposite the eastern wall of No.146 St John's Road	8
77	St Paul's Road (north-east To South-west Arm), Brentford (a) north-west side, between its junction with Half Acre and a point 18 metres south- west of the north-eastern kerb-line of the south-east to north-west arm of St. Paul's Road	1
	(b) south-east side, between its junction with Half Acre and the south-western kerb- line of the south-east to north-west arm of St. Paul's Road	1
78	St Paul's Road (south-east To North-west Arm), Brentford (a) north-east side, between its junction with Back lane and the common boundary of St. Paul's Church Hall, St. Paul's Road and St. Paul's House, St. Paul's Road	1
	(b) south-west side,	1
79	Staines Road, Feltham (a) north-west side, (i) between its junction with Staines Road, Hounslow and a point opposite the party wall of Nos. 42 and 44 Staines Road Feltham	7

SCHEDULE 2 (continued)

1 Item Number	2 Street	3 Restricted hours - see Schedule 3
	Staines Road, Feltham (continued)	
	(ii) between a point opposite the party wall of Nos.42 and 44 Staines Road, Feltham and a point opposite the party wall of Nos.137 and 139 Staines Road, Feltham	17
	(iii) between a point opposite the party wall of Nos. 137 and 139 Staines Road, Feltham and a point 18 metres south-west from the south-western property boundary of Nos.138/140 Staines Road, Feltham	7
	(iv) between a point opposite the common boundary of Nos.142 and 144 Staines Road, Feltham and a point opposite the south-western wall of No.612 Staines Road, Feltham, excluding the lay-by opposite No.537 Staines Road, Feltham and so much of the service road fronting Nos.456/464 to 540 Staines Road, Feltham as lies north-west of a point 18.3 metres north-west of the north-western kerb-line of Staines Road, Feltham	17
	(b) south-east side,	
	(i) between its junction with Staines Road, Hounslow and the north-eastern kerb-line of The Vale	7
	(ii) between the south-western kerb-line of The Vale and a point opposite the party wall of Nos.137 and 139 Staines Road	17
	(iii) between a point opposite the party wall of Nos. 137 and 139 Staines Road, Feltham and a point opposite the common boundary of Nos. 142 and 144 Staines Road, Feltham	7

SCHEDULE 2 (continued)

1 Item Number	2 Street	3 Restricted hours - see Schedule 3
	Staines Road, Feltham (continued)	
	(iv) between a point opposite the common boundary of Nos.142 and 144 Staines Road, Feltham and a point opposite the south-western wall of No.612 Staines Road, Feltham, excluding so much as is a service road fronting Nos.359 and 379a Staines Road, Feltham and fronting Nos.517 and 529 Staines Road, Feltham	17
80	Staines Road, Hounslow	
	(a) north-west side,	
	(i) between its junction with Grove Road and a point opposite the party wall of Nos.165 and 167 Staines Road, Hounslow	1
	(ii) between a point opposite the party wall of Nos.165 and 167 Staines Road, Hounslow and the south-western kerb-line of Wivenhoe Court, Staines Road, Hounslow	17
	(iii) between the south-western kerb-line of Wivenhoe Court, Staines Road, Hounslow and the south-western boundary of No.397a Staines Road, Hounslow, but excluding, (a) the lay-by fronting Nos.311 to 319 Staines Road; (b) the lay-by fronting Nos.359 to 389 Staines Road; (c) the lay-by fronting Nos.391 to 397a Staines Road	1
	(iv) between the south-western boundary of No397a Staines Road, Hounslow and the south-western kerb-line of Barrack Road	17
	(v) between the south-western kerb-line of Barrack Road and the north-eastern kerb-line of Green Lane	26

SCHEDULE 2 (continued)

1 Item Number	2 Street	3 Restricted hours - see Schedule 3
	Staines Road, Hounslow (continued)	
	(vi) between the north-eastern kerb-line of Green Lane, Hounslow and its junction with Staines Road, Feltham	7
	(b) south-east side,	
	(i) between its junction with Grove Road and a point opposite the north-eastern wall of No.84 Staines Road, Hounslow excluding so much as is service road fronting Nos.30 and 32 Staines Road and Nos.34 to 62 Staines Road, Hounslow	1
	(ii) between a point opposite the north-eastern wall of No. 84 Staines Road, Hounslow and the north-eastern kerb-line of Cromwell Street	38
	(iii) between the north-eastern kerb-line of Cromwell Street and a point opposite the party wall of Nos.165 and 167 Staines Road, Hounslow	1
	(iv) between a point opposite the party wall of Nos.165 and 167 Staines Road, Hounslow and a point opposite the south-western kerb-line of Wivenhoe Court, Staines Road, Hounslow	17
	(v) between a point opposite the south-western kerb-line of Wivenhoe Court, Staines Road, Hounslow and a point opposite the south-western boundary of No.397a Staines Road, Hounslow, but excluding the lay-by fronting Nos.358 to 368 Staines Road	1

SCHEDULE 2 (continued)

1 Item Number	2 Street	3 Restricted hours - see Schedule 3
	Staines Road, Hounslow (continued)	
	(vi) between a point opposite the south-western boundary of No.397a Staines Road, Hounslow and a point opposite the south-western kerb-line of Barrack Road	17
	(vii) between a point opposite the south-western kerb-line of Barrack Road and a point opposite the north-eastern kerb-line of Green Lane	26
	(viii) between a point opposite the north-eastern kerb-line of Green Lane and its junction with Staines Road, Feltham	7
81	Staveley Gardens, Chiswick between the south-western kerb-line of Riverside Drive and a point 20 metres south-west of that kerb-line	40
82	Staveley Road, Chiswick (a) between a point 27 metres north-west of the north-western kerb-line of Great Chertsey Road and a point opposite the party wall of Nos.4 and 6 Staveley Road	40
	(b) the access road on the south-west side of Staveley Road leading to Chiswick Cemetery	40
83	Steve Biko Way, Hounslow between the south-western kerb-line of Bath Road, Hounslow and the north-western kerb-line of Staines Road, Hounslow	1
84	Sutton Court Road, Chiswick between the western kerb-line of Park Road and a point 1.4 metres south-east of the party wall of Nos.204 and 206 Sutton Court Road	1

SCHEDULE 2 (continued)

1 Item Number	2 Street	3 Restricted hours - see Schedule 3
85	<p>Sutton Lane, Hounslow</p> <p>(a) between its junction with Great West Road and a point 70.1 metres south-west of the south-eastern kerb-line of Great West Road</p> <p>(b) between the north-eastern kerb-line of Bath Road, Hounslow and a point 14.9 metres north of that kerb-line</p>	<p>7</p> <p>8</p>
86	<p>Sutton Lane North, Chiswick</p> <p>(a) between the southern kerb-line of Chiswick High Road and a point 24.4 metres south-west of that kerb-line, measured on the south-east side</p> <p>(b) between a point 24.4 metres south-west of the southern kerb-line of Chiswick High Road, measured on the south-east side and a point opposite the north-eastern wall of Nos. 1/10 Arlington Park Mansions, Sutton lane, Chiswick</p> <p>(c) between the northern kerb-line of Cedars Road and a point opposite the party wall of Nos. 16 and 18 Sutton Lane North, Chiswick</p>	<p>7</p> <p>17</p> <p>18</p>
87	<p>Syon Lane, Isleworth</p> <p>between the north-western kerb-line of London Road and a point 18.3 metres north-west of that kerb-line</p>	<p>1</p>
88	<p>Town Hall Avenue, Chiswick</p> <p>(a) east side, between the southern kerb-line of Chiswick High Road and a point 18.3 metres south of that kerb-line</p> <p>(b) west side, between the southern kerb-line of Chiswick High Road and a point 18.3 metres south of that kerb-line</p>	<p>26</p> <p>5</p>

SCHEDULE 2 (continued)

1 Item Number	2 Street	3 Restricted hours - see Schedule 3
89	<p>Turnham Green Terrace, Chiswick</p> <p>(a) east side, between its junction with Chiswick High Road and a point opposite the southern wall of No.2 Turnham Green Terrace</p> <p>(b) west side, between its junction with Chiswick High Road and a point opposite the party wall of Nos.1 and 3 Turnham Green Terrace</p>	<p>5</p> <p>5</p>
90	<p>Twickenham Road, Isleworth</p> <p>(a) between its junction with London Road and a point 15.3 metres north of a point opposite the northern wall of the Telephone Exchange, Twickenham Road, Isleworth</p> <p>(b) between a point opposite the northern wall of the Telephone Exchange, Twickenham Road, Isleworth and a point 21 metres north of the northern kerb-line of St John's Road, Isleworth</p> <p>(c) west side, between a point 21 metres north of the northern kerb-line of St John's Road, Isleworth and a point 23.5 metres south of the southern kerb-line of St John's Road, Isleworth</p>	<p>7</p> <p>26</p> <p>8</p>
91	<p>Unnamed Road On The South-east Side Of London Road Lying To The North-east Of No.69 London Road And Leading To Syon Park, Isleworth</p> <p>(a) north-east side, from the south-eastern kerb-line of London Road south- eastwards for a distance of 20 metres</p> <p>(b) south-west side, from the south-eastern kerb-line of London Road south- eastwards for a distance of 10 metres</p>	<p>1</p> <p>1</p>

SCHEDULE 2 (continued)

1 Item Number	2 Street	3 Restricted hours - see Schedule 3
92	<p>Unnamed Road On The South-west Side Of Wellington Road South, Hounslow</p> <p style="padding-left: 40px;">the unnamed road on the south-west side of Wellington Road South leading to The Heathland School and the Hounslow Jamia Masjid and Islamic Centre</p>	1
93	<p>Unnamed Road Opposite The Bell Inn Public House, No. 661 Staines Road Which Crosses Bedfont Green, Feltham</p> <p style="padding-left: 40px;">between the north-western kerb-line of Staines Road, Feltham and a point 18.3 metres north-west of that kerb-line, measured on the south-west side</p>	17
94	<p>Unnamed Road Which Lies To The North-west Of No.1 Bath Road, Hounslow, Hounslow</p> <p style="padding-left: 40px;">between its junction with Lampton Road and the north-eastern kerb-line of Bath Road, Hounslow</p>	1
95	<p>Upper Sutton Lane, Hounslow</p> <p style="padding-left: 40px;">south-west side, between a point opposite the southern kerb-line of Sutton Hall Road and the north-western kerb-line of the access to the "Hope and Anchor" public house, No. 78 Upper Sutton Lane</p>	7
96	<p>Vicarage Farm Road, Hounslow</p> <p style="padding-left: 40px;">(a) north-west side,</p> <p style="padding-left: 80px;">(i) between a point 5 metres north-east of a point opposite the common boundary of Nos.52 and 54 Vicarage Farm Road and a point 5.3 metres north-east of a point opposite the common boundary of Nos.74 and 76 Vicarage Farm Road</p> <p style="padding-left: 80px;">(ii) between the north-eastern kerb-line of Bath Road, Hounslow and a point 32.9 metres south-west of a point opposite the south-western side of the footpath linking Vicarage Farm Road and Dalcross Road</p>	5 30

SCHEDULE 2 (continued)

1 Item Number	2 Street	3 Restricted hours - see Schedule 3
	Vicarage Farm Road, Hounslow (continued)	
	(iii) between a point 5.3 metres north-east of a point opposite the common boundary of Nos.74 and 76 Vicarage Farm Road and a point opposite the common boundary of Nos.82 and 84 Vicarage Farm Road	1
	(b) south-east side, (i) between the north-eastern kerb-line of Bath Road, Hounslow and the south-western kerb-line of Ambassador Close	30
	(ii) between a point opposite the south-western boundary of No.115 Vicarage Farm Road and a point 10.1 metres south-west of the north-eastern boundary of No.141 Vicarage Farm Road	1
97	Wellesley Road, Chiswick north-west side, between a point opposite the party wall of No.136 and 138 Wellesley Road and a point 22 metres west of the western kerb-line of London Stile	15
	Wellesley Road, Chiswick south-west side, between a point opposite the party wall of No.136 and 138 Wellesley Road and a point 20 metres west of the western kerb-line of London Stile	15
98	Wellington Road North, Hounslow (a) between its junction with Staines Road, Hounslow and a point opposite the north-western wall of No.181 Wellington Road North	7

SCHEDULE 2 (continued)

1 Item Number	2 Street	3 Restricted hours - see Schedule 3
	Wellington Road North, Hounslow (continued)	
	(b) between the south-western kerb-line of Bath Road, Hounslow and a point 22.3 metres south of that kerb-line	8
99	Wellington Road South, Hounslow	
	(a) between its junction with Staines Road, Hounslow and a point opposite the common boundary of Nos.136 and 138 Wellington Road South	7
	(b) between a point opposite the north-western wall of No.296 Wellington Road South and the north-western kerb-line of Hanworth Road, Hounslow	45
100	Whitton Road, Hounslow	
	between the southern kerb-line of Pownall Road and a point opposite the party wall of Nos.35 and 37 Whitton Road	1
101	Windmill Road, Brentford	
	north-east side, between a point opposite the common boundary of Nos.94 and 96 Windmill Road, Brentford and the south-eastern kerb-line of Eastbourne Road	7
102	Wood Lane, Isleworth	
	between a point 39.6 metres north-west of the north-western kerb-line of Great West Road and a point 53.3 metres south-east of the south-eastern kerb-line of Great West Road	7

**SCHEDULE 3
PRESCRIBED/RESTRICTED HOURS**

1 Prescribed hours - see Schedule 1 or 4	2 Times	3 Prescribed hours - see Schedule 2
A	At any time	1
B	Between 7am-11.30pm	2
C	Between 10am-11pm	3
D	Between 8am-6.30pm	4
E	Between Monday - Saturday 7am-7pm	5
F	Between Monday - Saturday 7am-6.30pm	6
G	Between Monday - Saturday 8am-6.30pm	7
H	Between Monday - Saturday 8.30am-6.30pm	8
I	Between Monday - Friday 8am-6.30pm and Saturday 8am-1.30pm	9
J	Between Monday - Friday 8.30am-6.30pm and Saturday 8.30am-1.30pm	10
K	Between Monday - Friday 8am-6.30pm	11
L	Between Monday - Friday 8.30am-6.30pm	12
M	Between Monday - Saturday 7am-9.30am and 4.30pm-7pm	13
N	Between Monday - Friday 7am-10am and 4.30pm-6.30pm	14
O	Between Monday - Friday 7am-9.30am and 4.30pm-6.30pm	15
P	Between Monday - Saturday 8am-9.30am and 4.30pm-6.30pm	16
Q	Between Monday - Friday 8am-9.30am and 4.30pm-6.30pm	17

SCHEDULE 3 (continued)

1 Prescribed hours - see Schedule 1 or 4	2 Times	3 Prescribed hours - see Schedule 2
R	Between Monday - Friday 8am-9.30am and 5pm-6.30pm	18
S	Between 8am-midnight	19
T	Between Monday - Saturday 8am-midnight	20
U	Between Monday - Saturday 8am-8pm	21
V	Between Monday - Saturday 8am-9pm	22
W	Between 8am-10pm	23
X	Between 7am-midnight	24
Y	Between Monday - Friday 1pm-2pm	25
Z	Between Monday - Saturday 7am-10am and 4pm-7pm	26
AA	Between Monday - Friday 8am-9.30am and 3pm-4.30pm	27
BB	Between Monday - Saturday 8am-12pm and 2pm-6pm	28
CC	Between Monday - Friday 9.30am-6pm and Saturday 9.30am-12.30pm	29
DD	Between 7am-7pm	30
EE	Between Monday - Friday 7am-6.30pm	31
FF	Between Monday - Friday 9.30am-5.30pm and Saturday 9.30am-12.30pm	32
GG	Between Monday - Saturday 9am-7pm	33
HH	Between Monday - Friday 9am-6pm	34

SCHEDULE 3 (continued)

1 Prescribed hours - see Schedule 1 or 4	2 Times	3 Prescribed hours - see Schedule 2
JJ	Between Monday - Saturday 7am-8pm	35
KK	Between Monday - Friday 9.30am-12.30pm and 4.30pm-6.30pm and Saturday 9.30am-12.30pm	36
LL	Between Monday - Friday 8am-6pm	37
MM	Between Monday - Friday 7am-10am and 4pm-7pm and Saturday 10am-4pm	38
NN	Between Monday - Friday 9am-5pm	39
OO	Between 5.30am-1pm	40
PP	Between Monday - Friday 9.30am-5.30pm	41
QQ	Between Monday - Friday 7am-7pm	42
RR	Between 7am-10am and 4pm-7pm	43
SS	Between Monday - Friday 7am-10am and 4pm-7pm	44
TT	Between Fri 10am-4pm	45
UU	Between Monday - Friday 9.30am-11.30am and 3.30pm-5.30pm	46
VV	Between 7am-9.30am and 4.30pm-7.30pm	47
WW	Between 9am-5pm	48
XX	Between Monday - Friday 7am-10am and 4pm-7pm and Saturday - Sunday 10am-4pm	49

SCHEDULE 3 (continued)

1 Prescribed hours - see Schedule 1 or 4	2 Times	3 Prescribed hours - see Schedule 2
YY	Between Monday - Friday 10am-12pm	50
AAA	Between Monday - Friday 8.30am-9am and 3pm-3.30pm	51
BBB	Between Monday - Friday 8.30am-9.15am and 3pm-4pm	52
CCC	Between Monday - Saturday 9.30am-5pm	53

SCHEDULE 4
RESTRICTED STREETS REFERRED TO IN ARTICLE 6(a)

1 Item Number	2 Street	3 Prescribed hours - see Schedule 3
1	Staines Road, Hounslow the lay-by which lies opposite No. 537 Staines Road, Feltham	H
2	Syon Lane, Isleworth the lay-by on the south-west side of the road fronting No.36 to 48 Syon Lane	H
3	Heston Road, Hounslow north-west side, the lay-by on the north-west side of Heston Road fronting No.220 and 228 Heston Road	H

SCHEDULE 4A
RESTRICTED STREETS REFERRED TO IN ARTICLE 6(b)

1 Item Number	2 Street	3 Prescribed hours - see Schedule 3
1	Staines Road, Hounslow south-east side, the lay-by on the south-east side of the road fronting Nos.358 to 368 Staines Road, Hounslow	F

SCHEDULE 4B
RESTRICTED STREETS REFERRED TO IN ARTICLE 6(c)

1 Item Number	2 Street	3 Prescribed hours - see Schedule 3
1	Staines Road, Hounslow north-west side, the lay-by on the north-west side of the road fronting Nos.391 to 397a Staines Road, Hounslow	F

SCHEDULE 5
STREETS REFERRED TO IN ARTICLE 7 WHERE STOPPING IS RESTRICTED

- 1 Country Way, Feltham
 - (a) the slip roads linking Country Way with the carriageway comprised in the roundabout situated at the junctions of Feltham Hill Road, Nallhead Road and Sunbury Way
 - (b) excluding the lay-bys immediately east of the Surrey County Council Boundary
 - (c) the slip roads linking the junctions of Bear Road and Hounslow Road, Hanworth with Country Way

- 2 Great West Road

between the north-west side of its junction with Chiswick Roundabout and its junction with Bath Road, Hounslow (a) the main carriageways (b) between the kerb-lines of Great West Road and its junction with any other road

- 3 Twickenham Road, Feltham

the slip roads linking the Hope and Anchor Roundabout with Twickenham Road, Hanworth

- 4 Bath Road, Hounslow

between the north-western kerb-line of Basildene Road and a point opposite the north-western wall of No. 681 Bath Road, Hounslow (a) the main carriageways; (b) between the kerb-lines of Bath Road, Hounslow and its junction with any other road

- 5 Great South West Road, Hounslow
 - (a) north-west side, between its junction with Bath Road, Hounslow and a point opposite the south-westernmost wall of Nos. 27/28 Lancaster Place, Great South West Road

- 6 Burns Way, Hounslow
 - (a) north-west side, between its junction with Bath Road, Hounslow and a point opposite the party wall of Nos. 12 and 14 Burns Way

 - (b) south-east side, between its junction with Bath Road, Hounslow and a point 1.5 metres north-east of a point opposite the south-westernmost wall of Nos. 27/28 Lancaster Place, Great South West Road

SCHEDULE 5 (continued)

Burns Way (continued)

- (c) south-east side, between its junction with Bath Road, Hounslow and a point opposite the south-western wall of No. 1 Parklands Parade, Bath Road, Hounslow

SCHEDULE 6
STREETS REFERRED TO IN ARTICLES 5(2)(b)(i) AND 12 (URBAN CLEARWAYS)

- 1 Those parts of Route A315 consisting of:-
 - Chiswick High Road
 - Kew Bridge Road
 - High Street, Brentford
 - London Road
 - High Street, Hounslow
 - Staines Road, Hounslow and
 - Staines Road, Feltham

SCHEDULE 7
SIDE STREETS (ADJOINING RESTRICTED STREETS SPECIFIED IN
SCHEDULE 1) EXCEPTED FROM THE DEFINITION OF RESTRICTED
STREET (SEE ARTICLE 3(1))

1	2	3
1 Access Road To Service Area Of Nos.26a To 34 High Street, Hounslow	South-eastward	Cecil road (Schedule 1, item 116) and Prince Regent Roat (Schedule 1, Item 425 (b) (ii))
2 Aldergrove Gardens	South-westward	Bath Road, Hounslow (Schedule 1, item 47 (a) (vi))
3 Alfred Close	North-westward	Belmont Road (Schedule 1, item 57 (b)) and Belmont Terrace (Schedule 1, item 58)
4 Aylett Road	South- westwards	St. John's Road (schedule 1, item 496 (c))
5 Badger Close	North- eastwards	Sycamore Close (Schedule 1, item 532)
6 Basildene Road	Southward	Bath Road, Hounslow (Schedule 1, item 47 (b) (vii))
7 Belmont Grove	Southward	Chiswick Common Road (Schedule 1, item 127 (b) (ii))
8 Brooks Road	North-eastward	Chiswick Village (Schedule 1, item 133 (a)) and Regent Street (Schedule 1, item 443 (a) (v))

SCHEDULE 7 (continued)

1	2	3
9 Bulstrode Gardens	Southwards	Bulstrode Avenue (Schedule 1, item 98 (b) (iii))
10 Cambridge Road	North-eastwards	Belgrave Road (Schedule 1, item 55)
11 Caxton Mews	South-eastwards	The Butts (Schedule 1, item 547)
12 Chaseley Court	Northwards	Wellesley Road (Schedule 1, item 615(a)(ii))
13 Chestnut Way	North-westwards	Felthambrook Way (Schedule 1, item 223 (a))
14 Chiswick Village (the North-western Arm)	North-eastwards	Chiswick Village (Schedule 1, item 133 (a))
15 Church Close	North-westwards	Bath Road, Hounslow (Schedule 1, item 46 (a) (iii))
16 Clocktower Road (the Eastern Arm)	Northwards	Worton Road (Schedule 1, item 634 (a)(ii))

SCHEDULE 7 (continued)

1	2	3
17 Clocktower Road (the Western Arm)	Northwards	Worton Road, Isleworth (Schedule 1, item 634 (a)(ii))
18 Clovelly Road	North-westward	Lampton Road (Schedule 1, item 313 (b) (iii))
19 Crawford Close	North-eastward	Sidmouth Avenue (Schedule 1, item 474 (a) (ii))
20 Cross Road	North-westward & South-eastward	Crispin Road (Schedule 1, item 170 (a))
21 Durham Wharf Drive	North-westward	Commerce Road (Schedule 1 Item 154 (a))
22 East Street	North-eastwards	Commerce Road (Schedule 1, item 154 (a))
23 Eastbourne Road	North-eastward	Windmill Road, Brentford (Schedule 1, item 626 (b))
24 Ede Close	South-westwards	Bath Road, Hounslow (Schedule 1, item 47 (b) (ii))

SCHEDULE 7 (continued)

1	2	3
25 Elmwood Road	North-westward	Sutton Court Road (Schedule 1, item 525 (c))
26 Entrance To Superstore	Northwards	Hayes Road (Schedule 1, item 273 (b))
27 Falcon Way	South-eastwards	Central Way (Schedule 1, item 118 (b))
28 Ferry Square	south-westward	Ferry Lane (schedule 1, item 226)
29 Fir Tree Road	North-eastward	Martindale Road (schedule 1, item 357 (c) (ii))
30 Gumley Gardens	Southward	St. John's Road, Isleworth (Schedule 1, item 496 (b) (i))
31 Herm Close	North-westward	Jersey Road (Schedule 1, item 304 (a) (ii))
32 Kirton Close	Northward	Dolman Road (Schedule 1, item 193 (b))
33 Lainlock Place	South-westwards	Spring Grove Road (Schedule 1, item 488 (b) (ii))

SCHEDULE 7 (continued)

1	2	3
34 Linkfield Road	North-westward	Twickenham Road, Isleworth (Schedule 1, item 578 (b))
35 Magdala Road	Eastward	Worple road (Schedule 1, item 632 (a))
36 Magdala Road	Westward	Richmond Road, Isleworth (Schedule 1, item 445 (a) (i))
37 Orchid Gardens	North-westward	Staines Road (Schedule 1, item 504 (a) (ii) and Schedule 2, item 80 (a) (ii))
38 Quakers Lane	North-westward	London Road, Isleworth (Schedule 1, item 333 (c) (iii))
39 Ridgeway Drive	North-eastward & South-westward	Princess Avenue (Schedule 1, item 427 (a) (vii))
40 Ruskin Road	North-eastwards	Worton Road, Isleworth (Schedule 1, item 634 (a)(ii))
41 Spring Grove	Eastward	Kew Road (Schedule 1, item 307)

SCHEDULE 7 (continued)

1	2	3
42 St Anthony's Way	South-westward	Faggs Road (schedule 1, item 219 (b) (i))
43 St Theresa Road	Southward	Faggs Road (schedule 1, item 219 (b) (i))
44 Strand-on-the-green	South-eastward	Kew Road (Schedule 1, item 307)
45 Swan Road	North-eastward & South-westward	Crispen Road (Schedule 1, item 170 (b) (ii))
46 The Access Road To Felthambrook Industrial Estate	North-westwards	Felthambrook Way (Schedule 1, item 223 (a))
47 The Close	South-eastwards	Spring Grove Road (Schedule 1, item 488 (b) (iv))
48 The Crossways	South-westwards	Upper Sutton Lane (Schedule 1, Item 598)
49 The Green	North-eastward	Browells Lane (Schedule 1, item 97 (a))

SCHEDULE 7 (continued)

1	2	3
50 The Hollows	South-eastward	Brentford High Street (schedule 1, item 281 (b) (ii))
51 The Woodlands	South-eastwards	Woodlands Road (Schedule 1, item 630 (b) (i))
52 Thornbury Avenue	South-westward	Thornbury Road (schedule 1, item 562 (c) (v))
53 Tomlinson Close	Eastwards	Oxford Road North (Schedule 1, item 394 (b))
54 Unnamed Road At Rear Of Catherine Wheel House, Brentford High Street	North-eastwards	Catherine Wheel Road (Schedule 1, item 114 (b))
55 Unnamed Road Leading To Bull Bridge Ind Estate	Northwards	Hayes Road, Southall (Schedule 1, item 273 (b))
56 Unnamed Road Leading To The Western International Market, Hayes Road, Southall	Southwards	Hayes Road, Southall (Schedule 1, item 273 (b))
57 Unnamed Road To Rear Of Nos. 98/99 To 104 Brentford High Street	South-westward	Catherine Wheel Road (Schedule 1, item 114 (b))

SCHEDULE 7 (continued)

1	2	3
58 Unnamed Road Which Lies Between Nos.77 & 79 Bulstrode Avenue	Northwards	Bulstrode Avenue (Schedule 1, item 98 (a) (ii))
59 Upper Square (north-east To South-west Arm)	South- westwards	Upper Square (the south to north arm) (Schedule 1, item 597)
60 Woodlands Grove	North- westwards	Woodlands Road (Schedule 1, item 630 (a))

SCHEDULE 8
MOTOR CYCLE PARKING AREA

- 1 Abinger Road, Chiswick
that area of carriageway parallel to the south-western kerb-line of Abinger Road, Chiswick and commencing from a point opposite the northern flank wall of No.52 Abinger Road south-eastwards for a distance of 2.4 metres and having a width throughout of 1.8 metres
- 2 Airedale Avenue South, Chiswick
all that part of the south-west side which is bounded on the south-west side by so much of the carriageway as extends from a point opposite the north-eastern wall of No. 112 Airedale Avenue South north-eastwards for a distance of 3 metres and which has a width throughout of 1.8 metres
- 3 Annandale Road, Chiswick
all that part of the north-east side which is bounded on the north-east side by so much of the carriageway as extends from a point 7.2 metres south-east of the northern wall of Nos.149 to 153 Chiswick High Road south-eastwards for a distance of 9 metres and which has a width throughout of 1.83 metres
- 4 Arlington Gardens, Chiswick
all that part of the south side which is bounded on the south side by so much of the carriageway as extends from a point 1.8 metres east of a point opposite the party wall of Nos. 7 and 9 Arlington Gardens eastward for a distance of 3 metres and which has a width throughout of 1.83 metres
- 5 Arlington Gardens, Chiswick
all that part of the north side which is bounded on the north side by so much of the carriageway as extends from a point 1 metre east of a point opposite the party wall of Nos. 1 and 3 Arlington Gardens eastward for a distance of 3 metres and which has a width throughout of 1.83 metres
- 6 Barrowgate Road, Chiswick
all that part of the south side which is bounded on the south side by so much of the carriageway as extends from a point 1.5 metres west of the boundary wall between No. 56 Barrowgate Road and No. 46 Sutton Court Road westwards for a distance of 5 metres and which has a width throughout of 1.83 metres
- 7 Burlington Gardens, Chiswick
all that part of the north-west side which is bounded on the on the north-west side by so much of the carriageway as extends from a point 3 metres south-west of a point opposite the party wall of Nos. 11 and 13 Burlington Gardens north-eastwards for a distance of 4 metres and which has a width throughout of 1.83 metres

SCHEDULE 8 (continued)

- 8 Burlington Road, Chiswick
all that part of the east side which is bounded on the east side by so much of the carriageway as extends from a point .5 metres north of a point of the common boundary of No. 379 Chiswick High Road and No. 1a Burlington Road, Chiswick northward for a distance of 2.5 metres and which has a width throughout of 1.8 metres
- 9 Burlington Road, Chiswick
all that part of the east side which is bounded on the east side by so much of the carriageway as extends from a point 32.9 metres south of a point opposite the southern flank wall of No. 37 Burlington Road, Chiswick southward for a distance of 3.5 metres and which has a width throughout of 1.83 metres
- 10 Cambridge Road North, Chiswick
all that part of the west side which is bounded on the west side by so much of the carriageway as extends from a point 28.2 metres north of a point opposite the common boundary of No. 2 Cambridge Road North and No. 455 Chiswick High Road northwards for a distance of 4 metres and which has a width throughout of 1.83 metres
- 11 Cecil Road (the North-western Arm), Hounslow
all that part of the north side which is bounded on the north side by so much of the edge of the highway as extends from a point 1 metre east of a point opposite the western flank wall of No. 58 Kingsley Road eastward for a distance of 5 metres and which has a width throughout of 1.83 metres
- 12 Central Way, Feltham
all that part of the south-east side which is bounded on the south-east side by so much of the edge of the carriageway as extends from a point 8.5 metres north-east of the south-western wall of Hunting House, Central Way south-westwards for a distance of 2.8 metres and which has a width throughout of 1.8 metres
- 13 Chiswick Common Road, Chiswick
all that part of the south-west side which is bounded on the south-west side by so much of the carriageway as extends from a point 7.5 metres south-east of a point opposite the common boundary of Nos.44 and 45 Chiswick Common Road south-eastwards for a distance of 3 metres and which has a width throughout of 1.83 metres

SCHEDULE 8 (continued)

- 14 Chiswick High Road, Chiswick
all that part of the south side which is bounded to the south side by so much of the carriageway as extends from a point 2 metres east of a point opposite the party wall of Nos.19 to 21 Chiswick High Road westwards for a distance of 3.5 metres and which has a width throughout of 1.9 metres
- 15 Chiswick High Road, Chiswick
all that part of the south side which is bounded to the south side by so much of the carriageway as extends from a point 16 metres west of the western kerb-line of Netheravon Road westwards for a distance of 3 metres and which has a width throughout of 1.8 metres
- 16 Chiswick High Road, Chiswick
all that part of the south side which is bounded to the south side by so much as is carriageway as extends from a point 1 metre west of a point opposite the western wall of Nos.1 to 6 Ravensmede Way westwards for a distance of 3 metres and which has a width throughout of 1.83 metres
- 17 Chiswick High Road, Chiswick
the north side of the service road linking Devonshire Road and Linden Gardens, all that part of the north side which is bounded on the north side by so much of the carriageway as extends from a point 42 metres west of the western kerb-line of Devonshire Road westwards for a distance of 2 metres and which has a width throughout of 1.8 metres
- 18 Chiswick Lane South, Chiswick
all that part of the south-west side which is bounded on the south-west side by so much of the carriageway as extends from a point opposite the party wall of Nos. 130 and 132 Chiswick Lane South north-westwards for a distance of 4 metres and which has a width throughout of 1.83metres
- 19 Clarence Road, Chiswick
all that part of the south-west side which is bounded on the south-west side by so much carriageway as extends from a point opposite the party wall of Nos.17 and 19 Clarence Road south-eastwards for a distance of 3 metres and which has a width throughout of 1.83 metres
- 20 Clifton Gardens, Chiswick
all that part of the west side which is bounded on the west side by so much of the carriageway as extends from a point 7 metres north of the northern kerb-line of Chiswick High Road northwards for a distance of 3 metres and which has a width throughout of 1.8 metres

SCHEDULE 8 (continued)

- 21 Clifton Road, Isleworth
all that part of the south-east side which is bounded on the south-east by so much of the carriageway as extends from a point 7 metres north-east of the north-eastern wall of No.3 Clifton road north-eastwards for a distance of 3 metres and which has a width throughout of 1.83 metres
- 22 Corney Road, Chiswick
all that part of the north-east side which is bounded on the north-east side by so much of the carriageway as extends from a point opposite the party wall of Nos. 34 and 36 Corney Road south-eastwards for a distance of 4 metres and which has a width throughout of 1.83 metres
- 23 Cranbrook Road (the North To South Arm), Chiswick
all that part of the west side which is bounded on the west side by so much of the carriageway as extends from a point 6 metres south of the southern kerb-line of Chiswick High Road southwards for a distance of 5 metres and which has a width throughout of 1.83 metres
- 24 Dolman Road, Chiswick
all that part of the north side which is bounded on the north side by so much of the edge of the highway as extends from a point 12 metres east of the eastern kerb-line of Belmont Road and a point 18.3 metres east of that kerb-line and has a width throughout of 1.83 metres
- 25 Duke Road, Chiswick
all that part of the north-east side which is bounded on the north-east side by so much of the carriageway as extends from a point 4.5 metres south-east of the north-western boundary wall of No. 1 Duke Road south-eastwards for a distance of 5 metres and which has a width throughout of 1.83 metres
- 26 Dukes Avenue, Chiswick
all that part of the south-west side which is bounded on the south-west side by so much of the carriageway as extends from a point 33.3 metres north-west of the south-eastern flank wall of Chiswick Library, Duke's Avenue north-westwards for a distance of 4 metres and which has a width throughout of 1.83 metres
- 27 Glebe Street, Chiswick
all that part of the south-east side which is bounded on the south-east side by so much of the carriageway as extends from a point 47.9 metres north-east of the north-eastern kerb-line of Dale Street north-eastwards for a distance of 6 metres and which has a width throughout of 1.8 metres

SCHEDULE 8 (continued)

- 28 Glenhurst Road, Brentford
all that part of the south-east side which is bounded on the south-east side by so much carriageway as extends from a point 2 metres north-east of the north-eastern flank wall of Nos.1 to 12 Mercury House, Glenhurst Road north-eastwards for a distance of 5 metres and which has a width throughout of 1.83 metres
- 29 Glenhurst Road, Brentford
all that part of the north-west side which is bounded on the north-west side by so much carriageway as extends from a point 8 metres north-east of the north-eastern kerb-line of Station Road, Brentford north-eastwards for a distance of 5 metres and which has a width throughout of 1.83 metres
- 30 Grange Road (the South-western Arm), Chiswick
all that part of the south-east side which is bounded on the south-east side by so much of the carriageway as extends from a point 31.9 metres north-east of a point opposite the south-western wall of No. 38 Grange Road north-eastwards for a distance of 4.8 metres and which has a width throughout of 1.83 metres
- 31 Harvard Road (the North-east To South-west Arm), Chiswick
all that part of the north-west side which is bounded on the north-west side by so much of the carriageway as extends from a point 58 metres north-east of a point opposite the common boundary of Nos. 17 and 19 Harvard Road north-eastward for a distance of 2.5 metres and which has a width throughout of 1.83 metres
- 32 Holly Road, Hounslow
all that part of the east side which is bounded on the east side by so much of the edge of the highway as extends from a point 10 metres south of the northern flank wall of No. 44 Chapel Road southward for a distance of 4 metres and which has a width throughout of 1.83 metres
- 33 Horticultural Place, Chiswick
all that part of the north-east side which is bounded on the north-east side by so much of the carriageway as extends from a point 2 metres north-west of the south-eastern flank wall of No. 6 Merlin House, Horticultural Place south-eastwards for a distance of 4 metres and which has a width throughout of 1.83 metres
- 34 Inwood Road, Hounslow
all that part of the west side which is bounded on the west side by so much of the edge of the highway as extends from a point 10 metres south of a point opposite the northernmost boundary fence of No. 119 Inwood Road northward for a distance of 5 metres and which has a width throughout of 1.83 metres

SCHEDULE 8 (continued)

- 35 Inwood Road, Hounslow
all that part of the east side which is bounded on the east side by so much of the edge of highway as extends from a point opposite the party wall of Nos. 33 and 35 Inwood Road northward for a distance of 6 metres and which has a width throughout of 1.83 metres
- 36 Kings Place, Chiswick
all that part of the west side which is bounded on the west side by so much of the carriageway as extends from a point 5 metres south of the southern kerb-line of Chiswick High Road southwards for a distance of 6 metres and which has a width throughout of 1.8 metres
- 37 Linden Gardens (the North-east Arm), Chiswick
all that part of the north-east side which is bounded on the north-east side by so much of the carriageway as extends from a point 3 metres south-east of the south-eastern kerb-line of Chiswick High Road south-eastwards for a distance of 5.9 metres and which has a width throughout of 2.4 metres
- 38 Linden Gardens (the North-eastern Arm), Chiswick
all that part of the north-east side which is bounded on the north-east side by so much of the carriageway as extends from a point 34.7 metres south-east of the north-western flank wall of Nos. 1 to 6 Linden Gardens south-eastwards for a distance of 2.4 metres and which has a width throughout of 1.83 metres
- 39 Lion Way, Brentford
all that part of the north-west side which is bounded on the north-west side by so much of the carriageway as extends from a point 8 metres north-east of the north-eastern kerb-line of the north-eastern arm of Market Place north-eastwards for a distance of 7 metres and which has a width throughout of 1.8 metres
- 40 Lonsdale Road, Chiswick
all that part of the north-east side which is bounded on the north-east side by so much of the edge of the carriageway as extends from a point 7 metres south-east of the south-eastern kerb-line of Bath Road, Chiswick south-eastwards for a distance of 11 metres and which has a width throughout of 1.83 metres
- 41 Mawson Lane, Chiswick
all that part of the south-east side which is bounded on the south-east side by so much of the carriageway as extends from a point 7.2 metres south-west of the western kerb-line of the access to Fullers Brewery, Mawson Lane south-westwards for a distance of 5 metres and which has a width throughout of 1.83 metres

SCHEDULE 8 (continued)

- 42 Myrtle Road, Hounslow
all that part of the north side which is bounded on the north side by so much of the edge of the highway as extends from a point 5 metres east of a point opposite the westernmost boundary fence of No. 84 Kingsley Road eastward for a distance of 8 metres and which has a width throughout of 1.83 metres
- 43 Netheravon Road South, Chiswick
all that part of the south-east side which is bounded on the south-east side by so much of the carriageway as extends from a point 23 metres south-west of the common boundary of No.201 Netheravon Road South south-westwards for a distance of 4 metres and which has a width throughout of 1.83 metres
- 44 Osterley Avenue, Isleworth
all that part of the north-west side which is bounded on the north-west side by so much of the carriageway as extends from a point 10 metres south-west of the south-western kerb-line of Thornbury Road south-westwards for a distance of 3 metres and which has a width throughout of 1.83 metres
- 45 Oxford Road North, Chiswick
all that part of the west side which is bounded on the west side by so much of the carriageway as extends from a point 39.6 metres south of the southern kerb-line of Chiswick High Road southward for a distance of 3 metres and which has a width throughout of 1.83 metres
- 46 Paxton Road, Chiswick
all that part of the north-east side which is bounded on the north-east side by so much of the carriageway as extends from a point 62.8 metres south-east of a point opposite the party wall of Nos. 59 and 61 Paxton Road south-eastwards for a distance of 3.5 metres and which has a width throughout of 1.83 metres
- 47 Pears Road, Hounslow
all that part of the south side which is bounded on the south side by so much of the edge of the highway as extends from a point 12 metres east of a point opposite the western flank wall of Nos. 1 to 3 Pears Road westward for a distance of 8 metres and which has a width throughout of 1.83 metres
- 48 Penwerris Avenue, Isleworth
all that part of the south-west side which is bounded on the south-west side by so much of the carriageway as extends from a point 30.2 metres south-east of a point opposite the common boundary of No.30 Penwerris Avenue and Penwerris Court, Great West Road south-eastwards for a distance 5 metres and which has a width throughout of 1.8 metres

SCHEDULE 8 (continued)

- 49 Penwerris Avenue, Isleworth
all that part of the south-west side which is bounded on the south-west side by so much of the carriageway as extends from a point 55 metres north-west of a point opposite the north-western boundary wall of Nos.3 and Gervais Court, Penwerris Avenue north for a distance of 3 metres and which has a width throughout of 1.8 metres
- 50 Prince Of Wales Terrace, Chiswick
all that part of the south-east side which is bounded on the south-east side by so much of the carriageway as extends from a point 26.7 metres north-east of the north-eastern wall of Nos. 1 to 6 Glebe Close, Prince of Wales Terrace north-eastwards for a distance of 3.2 metres and which has a width throughout of 1.83 metres
- 51 Princes Avenue, Chiswick
all that part of the north-west side which is bounded on the north-west side by so much carriageway as extends from a point 6.8 metres south-east of the north-western wall of No.163 Gunnersbury Lane, W3 south-eastwards for a distance of 4 metres and which has a width throughout of 1.8 metres
- 52 Pumping Station Road, Chiswick
all that part of the south-east side which is bounded on the south-east side by so much of the carriageway as extends from a point 30.4 metres north-east of a point opposite the north-eastern wall of No. 28 Pumping Station Road north-eastwards for a distance of 5 metres and which has a width throughout of 1.83 metres
- 53 Queens Road, Hounslow
all that part of the north side which is bounded on the north side by so much of the edge of the highway as extends from a point 30 metres west of a point opposite the western flank wall of No. 18 Queen's Road eastward for a distance of 5 metres and which has a width throughout of 1.83 metres
- 54 Sidmouth Avenue, (the North-west To South-east Arm), Isleworth
all that part of the south-west side which is bounded to the south-west side by so much as is carriageway as extends from a point 24 metre north-west of a point opposite the party wall of Nos. 73 and 74 Sidmouth Avenue north-westwards for a distance of 3.5 metres

SCHEDULE 8 (continued)

- 55 Somerset Road, Brentford
all that part of the north-west side which is bounded on the north-west side by so much of the carriageway as extends from a point 9.5 metres north-east of the north-eastern kerb-line of Upper Butts north-eastwards for a distance of 3.7 metres and which has a width throughout of 1.8 metres
- 56 Spur Road (the North-west To South-east Arm), Feltham
all that part of the south-west side which is bounded on the south-west side by so much of the edge of the carriageway as extends from a point 18 metres north-west of the north-western kerb-line of Central Way south-eastwards for a distance of 3.7 metres and which has a width throughout of 1.8 metres
- 57 St Mary's Crescent, Isleworth
all that part of the north-west side which is bounded on the north-west side by so much of the carriageway as extends from a point .9 metres north-east of the south-western wall of No.153 Thornbury Road north-eastwards for a distance of 3.1 metres and which has a width throughout of 1.8 metres
- 58 Stile Hall Gardens, Chiswick
all that part of the north side which is bounded on the north side by so much of the carriageway as extends from a point 16 metres east of a point opposite the party wall of Nos.60 and 62 Stile Hall Gardens eastwards for a distance of 3 metres and which has a width throughout of 1.83 metres
- 59 Sunnycroft Road, Hounslow
all that part of the north-east side which is bounded to the north-east side by so much of the carriageway as extends from a point 17.5 metres west of the north-eastern wall of No.103 Lampton Road westwards for a distance of 4.5 metres and which has a width throughout of 2.4 metres
- 60 Sutherland Road, Chiswick
all that part of the north-west side which is bounded on the north-west side by so much of the carriageway as extends from a point opposite the party wall of Nos. 23 and 25 Sutherland Road south-westwards for a distance of 4 metres and which has a width throughout of 1.83 metres
- 61 Sutton Court Road, Chiswick
in the lay-by on the north-east side fronting Nos.176 to 180 Sutton Court Road, all that part of the north-east side which is bounded on the north-east side by so much as is carriageway as extends from a point opposite the south-easternmost wall of No.176 Sutton Court Road north-westwards for a distance of 3 metres and which has a width throughout of 2 metres

SCHEDULE 8 (continued)

- 62 Sutton Lane North, Chiswick
all that part of the west side which is bounded on the west side by so much of the carriageway as extends from a point 78 metres north-east of a point opposite the party wall of Nos. 15 and 17 Sutton Lane North, Chiswick north-eastward for a distance of 6 metres and which has a width throughout of 1.83 metres
- 63 Thornbury Road, Isleworth
all that part of the north-west side which is bounded by so much of the carriageway as extends from a point opposite the southern boundary of Nos.1 to 4 Osterley Mansions, Thornbury Road south-eastwards for a distance of 3 metres and which has a width throughout of 1.83 metres
- 64 Thornbury Road, Isleworth
all that part of the north-east side which is bounded on the north-east side by so much carriageway as extends from a point 9.5 metres north-west of the north-western kerb-line of London Road, Isleworth north-westwards for a distance of 3.7 metres and which has a width throughout of 1.83 metres
- 65 Wavendon Avenue, Chiswick
all that part of the south side which is bounded on the south side by so much of the carriageway as extends from a point 24.7 metres west of the western flank wall of No. 2 Wavendon Avenue westwards for a distance of 5 metres and which has a width throughout of 1.83 metres
- 66 Wellesley Road, Chiswick
all that part of the south side which is bounded on the south side by so much of the carriageway as extends from a point 6 metres east of a point opposite the party wall of Nos. 28a and 28 Wellesley Road eastward for a distance of 2.5 metres and which has a width throughout of 1.83 metres
- 67 Wellesley Road, Chiswick
all that part of the north-west side which is bounded on the north-west side by so much of the carriageway as extends from a point 3 metres north-east of the eastern wall of Nos.37 to 39 Wellesley Road north-eastwards for a distance of 4 metres and which has a width throughout of 1.83 metres

London Borough of Hounslow Traffic Management Order

2008 No.9

The London Borough of Hounslow (Free Parking Places) (Disabled Persons) (No.1) Order 2008

Made on 31 March 2008

Coming into operation for all purposes of Article 16 on 6 April 2008

Coming into operation on 7 April 2008

ARRANGEMENT OF ARTICLES

PART I PRELIMINARY

	Article
Citation and commencement	1
Interpretation	2

PART II DESIGNATION OF PARKING PLACES

Designation of parking places	3
Vehicles for which parking places are designated	4

PART III SUPPLEMENTARY PROVISIONS

Contravention in parking places	5
Manner of payment of penalty charge	6
Alteration of position of a vehicle in a parking place	7
Removal of a vehicle from a parking place	8
Movement of a vehicle in a parking place in an emergency	9

Restriction on removal of penalty charge notices	10
Manner of standing in a parking place	11
Power to suspend the use of a parking place	12
Restriction on the use of a parking place	13
Restriction on waiting by a vehicle in a parking place	14
Manner of standing at a parking place	15
Placing of traffic signs	16
Schedule - Each area on a street designated as a parking place	

The Council of the London Borough of Hounslow, having consulted the Commissioner of Police of the Metropolis, in exercise of the powers conferred by section 6 of the Road Traffic Regulation Act 1984 (a) as amended by section 8 of and Schedule 5 to the Local Government Act 1985 (b) and of all other enabling powers hereby make the following Order:-

Part I

PRELIMINARY

Citation and Commencement

1. This Order may be cited as the London Borough of Hounslow (Free Parking Places) (Disabled Persons) (No.1) Order 2008 and shall come into operation for all purposes of Article 16 on 6 April 2008 and for all other purposes on 7 April 2008.

Interpretation

- 2.(1) In this Order, except where the context otherwise requires, the following expressions have the meanings hereby respectively assigned to them:

“Civil Enforcement Officer” means a person authorised by or on behalf of the Council to supervise any parking place;

"Council" means the Council of the London Borough of Hounslow;

“disabled person” and “disabled person’s badge” have the same meanings as in the Disabled Person (Badges for Motor Vehicles) (England) Regulations 2000 (c)

“disabled person’s vehicle” has the same meaning as in the Local Authorities’ Traffic Orders (Exemptions for Disabled Persons) (England and Wales) Regulations 2000 (d);

(a) 1984 c.27 (b) 1985 c.51 (c) SI2000/682 (d) SI2000/683

"driver" in relation to a vehicle waiting in a parking place means the person driving the vehicle at the time it was left in the parking place;

"enactment" means any enactment, whether public, general or local, and includes any order, byelaw, rule, regulation, scheme or other instrument having effect by virtue of an enactment and any reference in this Order to any enactment shall be construed as a reference to that enactment as amended, applied, consolidated, re-enacted by or as having effect by virtue of any subsequent enactment;

"goods" means any goods of any kind whether animate or inanimate and includes postal packets of any description, and "delivering" and "collecting" in relation to any goods includes checking the goods for the purpose of their delivery or collection;

"goods carrying vehicle" means a motor vehicle constructed or adapted for use for the carriage of goods or burden of any description and not drawing a trailer;

"parking place" means any area on a street designated as a parking place in the Schedule to this Order;

"passenger vehicle" means a vehicle constructed or adapted for the carriage of passengers and their effects;

"penalty charge and reduced penalty charge" means a charge set by the Council under the provisions of Part 6 of the Traffic Management Act 2004 (a) and with the approval of the Secretary of State for Transport which is to be paid to the Council within 28 days beginning on the date of the Notice, or 14 days in the case of a reduced penalty charge, following the issue of the penalty charge notice;

"penalty charge notice" means a notice issued or served by a parking attendant pursuant to the provisions of Regulation 8(1) of the Civil Enforcement of Parking (Contraventions) (England) General Regulations 2007 (b)

"permitted hours", in relation to a parking place, means the period specified at the beginning of Schedule 1 and Schedule 2;

"Schedule" means a Schedule to this Order;

"Street" includes part of a street;

"telecommunications system" has the same meaning as in the Telecommunications Act 1984 (c);

- (2) Any reference in this Order to a numbered Article or Schedule shall, unless the context otherwise requires, be construed as a reference to the Article or Schedule bearing that number of this Order;
- (3) Any reference in this Order to a numbered Article shall, unless the context otherwise requires, be construed as a reference to the Article bearing that number in this Order.

- (4) for the purposes of this Order, a vehicle shall be regarded as displaying a disabled persons' badge in the relevant position when it is so regarded for the purposes of Regulation 4 of the Local Authorities' Traffic Orders (Exemptions for Disabled Persons) (England and Wales) Regulations 2000.

Revocation of existing Orders.

Without prejudice to the validity of anything done or to any liability incurred in respect of any act or omission before the coming into operation of this Order the Hounslow (Free Parking Places Order) (Disabled Persons) (No.1) Order 1980 (a) and all of its subsequent amendments are hereby revoked.

PART II

DESIGNATION OF PARKING PLACES

Designation of parking places

3. Each area on a street comprising of the length of carriageway of a street specified in column 2 of Schedules 1 and 2 to this Order and, unless otherwise so specified, bounded on one side of that length by the edge of the carriageway and having a minimum width throughout of 1.80 metres is designated as a parking place.

Vehicles for which parking places are designated.

4. Each parking place described in the Schedule to this Order may be used, subject to the provisions of this Order, for the leaving during the permitted hours of such disabled persons' vehicles as display in the relevant position a disabled person's badge.

PART III

SUPPLEMENTARY PROVISIONS

Contravention in parking places

5. (1) If a vehicle that is not a disabled persons' vehicle is left in a parking space during the permitted hours, or in contravention of any other provision of this Order, a penalty charge shall be payable.
- (2) In the case of a vehicle in respect of which a penalty charge is payable, a penalty charge notice showing the information as required by Regulations 8 and 9 and the Schedule to The Civil Enforcement of Parking Contraventions (England) General Regulations 2007 may then be issued by a Civil Enforcement Officer in uniform in accordance with the requirements of Section 76 of the Traffic Management Act 2004.

(a) GLC 1980/66 including all amendments up to and including LBH2007/52

Manner of payment of penalty charge

6. The penalty charge shall be paid to the Council either by cash or cheque or postal order or other accepted means which shall be delivered or sent to the Council at any address indicated on the penalty charge notice and in accordance with the instructions on that notice not later than twenty-eight days from the date of the penalty charge notice, or in the case of a reduced penalty charge, fourteen days from the date of the penalty charge notice.

Alteration of position of a vehicle in a parking place

7. Where any vehicle is standing in a parking place in contravention of the provisions of Article 11 of this Order, a Civil Enforcement Officer may alter or cause to be altered the position of the vehicle in order that its position shall comply with those provisions.

Removal of a vehicle from a parking place

8. Where a Civil Enforcement Officer is of the opinion that any of the provisions contained in Article 14(2) of this Order have been contravened or not complied with in respect of a vehicle left in a parking place he may remove or cause to be removed the vehicle from the parking place and, where it is so removed, shall provide for the safe custody of the vehicle:

Provided that nothing in this Article shall apply to a disabled person's vehicle displaying a disabled persons "blue" badge.

Movement of a vehicle in a parking place in an emergency

9. A police constable in uniform or a Civil Enforcement Officer may remove or cause to be removed, in case of emergency, to any place they think fit, any vehicle left in a parking place.

Restriction on removal of penalty charge notices

10. Where a penalty charge notice has been attached to a vehicle in accordance with the provisions of Article 5(2) of this Order, no person, not being the owner or driver of the vehicle, shall remove the notice from the vehicle unless authorised to do so by the owner or driver:

Provided that nothing shall apply to a Civil Enforcement Officer or a police constable in uniform or a person removing the vehicle in pursuance of an arrangement made by a police constable or the Council by or under regulations made in pursuance to powers contained in sections 99, 100, 101 and 102 of the Road Traffic Regulation Act 1984.

Manner of standing in a parking place

11. Every vehicle left in a parking place in accordance with the foregoing provisions of this Order shall so stand:

(a) if the parking place is not in a one-way street, that the left or near side of the vehicle is adjacent to the left-hand edge of the kerb;

- (b) if the parking place is in a one-way street, that the left or near side of the vehicle is adjacent to the left-hand edge of the carriageway or that the right or off-side of the vehicle is adjacent to the right-hand edge of the carriageway; and
- (c) that the distance between the edge of the carriageway and the nearest wheel is not more than 50 centimetres;
- (d) that every part of the vehicle is within the limits of the parking place.

Power to suspend the use of a parking place

- 12.. (1) Any person duly authorised by the Council may suspend the use of a parking place or any part thereof whenever he considers such suspension reasonably necessary:
- (a) for the purpose of facilitating the movement of traffic or promoting its safety;
 - (b) for the purpose of any building operation, demolition or excavation adjacent to the parking place, the maintenance, improvement or reconstruction of the highway or the cleansing of gullies in or adjacent to the parking place, the laying, erection, alteration or repair in or adjacent to the parking place of any sewer or of any main, pipe or apparatus for the supply of gas, water or electricity or any telecommunication system or the placing, maintenance or removal of any traffic sign;
 - (c) for the convenience of occupiers of premises adjacent to the parking place on any occasion of the removal of furniture to or from one office or dwelling house adjacent to the parking place from or to a depository, another office or dwelling house;
 - (d) on any occasion on which it is likely by reason some special attraction that any street will be thronged or obstructed;
 - (e) for the convenience of occupiers of premises adjacent to the parking place at times of weddings or funerals, or on other special occasions.
- (2) Any person suspending the use of a parking place or any part thereof, in accordance with the provisions of this Article, or any person authorising or causing such suspension, shall place or cause to be placed in or adjacent to that parking place, traffic signs indicating that the waiting of vehicles is prohibited.
- (3) No person shall cause or permit a vehicle to wait in a parking place during such period as there is in or adjacent to that parking place a traffic sign placed in pursuance of paragraph (2) of this Article:

Provided that nothing in this paragraph shall apply –

- (i) in respect of any vehicle being used for Fire Brigade, Ambulance or Police purposes or any vehicle which is waiting for any reason specified in paragraphs (1)(b) or (1)(c) of Article 14 of this Order; or

- (ii) to anything done with the permission of the person suspending the use of the parking place or part thereof in pursuance of paragraph (1) of this Article.

Restriction on the use of a parking place

13. During the permitted hours no person shall use any parking place or any vehicle while it is in a parking place in connection with the sale or offering or exposing for sale of any goods to any person in or near the parking place or in connection with the selling or offering for sale of his skill in handicraft or his services in any other capacity;

Provided that nothing in this Article shall prevent the sale or offering or exposing for sale of goods from a vehicle if the vehicle is one to which the provisions of Article 14(1)(h) apply.

Restriction on waiting by a vehicle in a parking place

14. (1) Notwithstanding the foregoing provisions of this Order any vehicle may wait during the permitted hours in any part of a parking place if the use of that part has not been suspended and if:

- (a) the vehicle is waiting for a period not exceeding two minutes or such longer period as a police constable or a parking attendant in uniform may approve to enable a person to board or alight from the vehicle or load thereon or unload therefrom their personal luggage:

Provided that if the said person is a person suffering from any disability or injury which seriously impairs their ability to walk, or who is blind the vehicle may wait for so long as may be necessary to enable that person to board or alight from the vehicle or load thereon or unload therefrom their personal luggage;

- (b) the vehicle is waiting owing to the driver being prevented from proceeding by circumstances beyond his control or to such waiting being necessary in order to avoid an accident;
- (c) the vehicle is being used for fire brigade, ambulance or police purposes or, not being a passenger vehicle, is being used in the service of a local authority in pursuance of statutory powers or duties provided that in all the circumstances it is reasonably necessary in the exercise of such powers or in the performance of such duties for the vehicle to wait in the place in which it is waiting;
- (d) the vehicle is waiting only so long as may be necessary to enable it to be used in connection with the removal of any obstruction to traffic;
- (e) the vehicle is waiting –
 - (i) while postal packets addressed to premises adjacent to the parking place in which the vehicle is waiting are being unloaded from the vehicle or, having been unloaded therefrom, are being delivered; or

- (ii) while postal packets are being collected for loading on the vehicle from premises or posting boxes adjacent to the parking place in which the vehicle is waiting or, having been so collected, are being loaded thereon;
 - (f) the vehicle not being a passenger vehicle is waiting only for so long as may be necessary to enable it to be used for any purpose specified in Article 12(1)(b);
 - (g) the vehicle is in actual use in connection with the removal of furniture to or from one office or dwelling house adjacent to the parking place from or to a depository or another office or dwelling house; or
 - (h) in any other case the vehicle is waiting for the purpose of delivering or collecting goods or loading or unloading the vehicle at premises adjacent to the parking place in which the vehicle is waiting and the vehicle does not wait for such purpose for more than twenty minutes or such longer period as a police constable or parking attendant in uniform may approve.
- (2) Except as provided by this Order, the driver or person in charge of a vehicle shall not cause or permit a vehicle to wait in a parking place during the permitted hours.
 - (3) Nothing in the foregoing provisions of this Order shall be taken as authorising anything which would be a contravention of any Regulations made or having effect as if made under Section 25 of the Road Traffic Regulation Act 1984.

Manner of waiting in a parking place

15. No person shall cause or permit a vehicle to wait in a parking place by virtue of the provisions of paragraphs 1(e), (f), (g) or (h) of the last preceding Article otherwise than so that:
- (a) the longitudinal axis of the vehicle is parallel to the edge of the carriageway nearest to the vehicle; and
 - (b) the distance between the said edge and the nearest wheel of the vehicle is not more than 300 millimetres; and
 - (c) no part of the vehicle obstructs any vehicular means of ingress to or egress from any premises adjacent to the side of the road on which the vehicle is waiting.

For the purposes of the last fore-going sub-paragraph, the expression “premises” shall not include any premises to or from which any furniture is being removed by virtue of the provisions of paragraph (1)(g) of the last preceding Article or to or from which goods are being delivered or collected by virtue of the provisions of paragraph (1) (h) of that Article.

Placing of traffic signs, etc.

16. The Council shall:
- (a) place and maintain traffic signs indicating the limits of each parking place and of each parking space; and

- (b) place and maintain in or in the vicinity of each parking place traffic signs indicating that such parking place may be used during the permitted hours for the leaving only of vehicles specified in Article 4 to this Order;
- (c) carry out such other work as is reasonably necessary for the purposes of the satisfactory operation of a parking place.

Dated this thirty-first day of March 2008.



 Director of Street Management and Public Protection
 (The Officer appointed for this purpose)

SCHEDULE 1 (see Article 3)

In relation to a parking place referred to in this Schedule, the expression "permitted hours" means the period between 8.00am and 4.30pm on Mondays to Friday.

Parking places in respect of which the maximum period for which a disabled persons vehicle may be left during the permitted hours is 30 minutes.

EACH AREA ON A STREET DESIGNATED AS A PARKING PLACE

No.of parking place	Designated parking place
1.	2.
1.	Cromwell Road, Hounslow the north-east side, between a point opposite the north-western wall of No.55 Cromwell Road south-eastwards for a distance of 8.00 metres.

SCHEDULE 2 (see Article 3)

In relation to a parking place referred to in this Schedule, the expression "permitted hours" means the period "at any time" throughout the week.

EACH AREA ON A STREET DESIGNATED AS A PARKING PLACE

No. of parking place 1.	Designated parking place 2.
1	AIREDALE AVENUE, W4, the north-east side, from a point 40 metres north of a point opposite the northern flank wall of No.1 Airedale Avenue northwards for a distance of 6.00 metres.
2	ALBERT ROAD, HOUNSLOW, the north-west side, from a point 3 metres south-west of the party wall of Nos.33 and 35 Albert Road to a point 3 metres north-east of the party wall of Nos.33 and 35 Albert Road, Hounslow.
3	ALBERT ROAD, HOUNSLOW, the north-west side, from a point opposite the south-western flank wall of No.17 Albert Road south-westwards for a distance of 6.00 metres.
4	ALBERT ROAD, HOUNSLOW, the north-west side, from a point 500 millimetres south-west of the party wall between Nos.11 and 15 Albert Road south-westwards for a distance of 6.00 metres.
5	ALBERT ROAD, HOUNSLOW, the south-east side, from a point opposite the south-western flank wall of No.36 Albert Road north-eastwards for a distance of 6.00 metres.
6	ALGAR ROAD, ISLEWORTH, the east side, from a point 0.5 metres south of the party wall of Nos.28 and 30 northwards for a distance 6.00 metres.
7	ALGAR ROAD, ISLEWORTH, the west side, from a point 1.25 metres south of the party wall of Nos.41 and 43 northwards for a distance 6.00 metres.
8	AVENUE ROAD, BRENTFORD, the north-west side, from a point 500 millimetres south-west of the party wall of Nos. 21 and 19 Avenue Road north-eastwards for a distance of 6.00 metres.

- 9 AVENUE ROAD, BRENTFORD, the south-east side, from a point 1.00 metre south-west of the party wall of Nos.34 and 35 Avenue Road, Brentford north-eastwards for a distance of 5.00 metres.
- 10 AVENUE ROAD, BRENTFORD, the south-east side, from a point opposite the party wall of Nos.32 and 33 Avenue Road, Brentford south-westwards for a distance of 6.00 metres.
- 11 AVENUE ROAD, BRENTFORD, the south-east side, from a point opposite the party wall of Nos.32 and 33 Avenue Road, Brentford south-westwards for a distance of 6.00 metres.
- 12 BALFERN GROVE, CHISWICK, the south-east side from a point opposite the north-west flank wall of No.2 Balfern Grove south-westwards for a distance of 6.00 metres.
- 13 BOSTON MANOR ROAD, ISLEWORTH, the north-west side, from a point 2.00 metres north-west of a point opposite the party wall of Nos.38 and 40 Boston Manor Road north-westwards for a distance of 5.00 metres.
- 14 BRAEMAR ROAD, BRENTFORD, the north-west side, from a point 0.75 metres south-west of the party wall of Nos.53 and 54 Braemar Road, north-eastwards for a distance of 6.00 metres.
- 15 BRITISH GROVE (SOUTH), CHISWICK, the south-east side, between a point opposite the south-westermost wall of No.35 British Grove north-eastwards for a distance of 6 metres.
- 16 BRITISH GROVE, W4 the south-east side, from a point opposite a point 12.5 metres north of the southern flank wall of Nos.30 to 36 Middlesex Court, British Grove northwards for a distance of 6.00 metres.
- 17 BURFORD ROAD, the north-west side of the lay-by fronting No's 41 to 45 Burford Road, from a point opposite the party wall of Nos.41 and 43 Burford Road north-eastward for a distance of 6.00 metres.
- 18 BURFORD ROAD, the south-east side, from a point opposite the south-western flank wall of 48 Burford Road north-eastward for a distance of 6.00 metres.
- 19 BURNABY GARDENS, CHISWICK, the south-west side, from a point opposite the party wall of Nos.43 and 45 Burnaby Gardens south-eastwards for a distance of 6.00 metres.

- 20 BURNABY GARDENS, CHISWICK, the west side, from a point opposite the party wall of Nos.5 and 7 Burnaby Gardens southwards for a distance of 6.00 metres.
- 21 CENTRAL AVENUE, HOUNSLOW, the south-west side, from a point opposite the party wall of Nos.41 and 43 Central Avenue south-eastwards for a distance of 6.00 metres.
- 22 CHANNEL CLOSE, HESTON, the area of carriageway fronting No's 19 and 21 Channel Close, the east side, from the northern kerb-line of Channel Close southwards for a distance of 8.0 metres and with a width throughout of 2.2 metres.
- 23 CHAPEL ROAD, HOUNSLOW, the north-east side, from a point opposite the south eastern wall of No.5 Chapel Road north-westward for a distance of 6.00 metres.
- 24 CHISWICK HIGH ROAD, CHISWICK, the service road that lies on the south-east side of Chiswick High Road between Devonshire Road and Linden Gardens, the south-east side, in the lay-by fronting Nos.193 to 199 Chiswick High Road - 3 No. Spaces.
- 25 CHISWICK ROAD, CHISWICK, the north-west side, from a point 0.75m south-west of the party wall of Nos.6 and 7 Chiswick Road north-eastwards for a distance of 6.00 metres.
- 26 CHISWICK ROAD, CHISWICK, the south-east side, from a point opposite the south-western side of the entrance gate to Nos.25 to 48 Dewsbury Court, Chiswick Road north-eastwards for a distance of 5.00 metres.
- 27 CLARE ROAD, HOUNSLOW, the north-east side, from a point opposite the party wall of Nos.13 and 15 Clare Road South-eastward for a distance of 5.50 metres.
- 28 CLARENCE ROAD, CHISWICK, the south-west side, from a point opposite the boundary wall between Nos.6a and 8 Clarence Road north-westwards for a distance of 6.00 metres. Item revoked by 2019/11
- 29 CLIFDEN ROAD, BRENTFORD, the north-west side, from a point 500 millimetres north-east of the party wall between Nos.29 and 31 Clifden Road south-eastwards for a distance of 6.00 metres.
- 30 CLIFDEN ROAD, BRENTFORD, the north-west side, from a point opposite the party wall of Nos.39 and 41 Clifden Road north-eastwards for a distance of 6.00 metres.

- 31 CLITHEROW ROAD, BRENTFORD, the south-west side, from a point opposite the party wall of Nos.34 and 36 Clitherow Road, south-eastwards for a distance of 6.00 metres.
- 32 COLE GARDENS, CRANFORD, in the lay-by on the north-west side of Cole Gardens, from a point 3.50 metres north-east of the south-western flank wall of Nos.2 to 18 Cole Gardens, north-eastwards for a distance of 6.00 metres.
- 33 COMPTON CRESCENT, CHISWICK, the north-east side, from a point opposite the party wall of Nos.25 and 27 Compton Crescent south-westwards for a distance of 6.00 metres.
- 34 COMPTON CRESCENT, CHISWICK, the south-east side, from a point opposite the party wall of Nos.21 and 23 Compton Crescent north-eastwards for a distance of 6.00 metres.
- 35 CONCORDE CLOSE, HOUNSLOW, north-side, from a point opposite the party wall of Nos.17 and 18 Concorde Close westwards for a distance of 6.00 metres.
- 36 CONVENT WAY, SOUTHALL, the west side, from a point opposite the southern wall of flats block Nos.354 to 369 Convent Way northwards for a distance of 6.00 metres.
- 37 CRANBROOK ROAD, CHISWICK, (north-west to south east arm) south-west side from a point opposite the party wall of Nos.32 and 34 Cranbrook Road south-east for a distance of 6.00 metres.
- 38 CRANBROOK ROAD, CHISWICK, north-east side, from a point opposite the party wall of Nos.5 and 7 Cranbrook Road south-westwards for a distance of 6.00 metres.
- 39 CROMWELL ROAD, FELTHAM, the north-west side, from a point opposite the party wall of Nos.3 and 5 Cromwell Road north-eastwards for a distance of 6.00 metres.
- 40 CROMWELL ROAD, FELTHAM, the south-east side, from a point opposite the party wall of Nos.22 and 24 Cromwell Road south-westwards for a distance of 6.00 metres.
- 41 CROSS LANCES ROAD, HOUNSLOW, the north-east side, from a point 1.00 metre north-west of the party wall of Nos.4 and 6 Cross Lances Road north-westwards for a distance of 5.50 metres.

- 42 *revoked* DALE STREET, CHISWICK, the north-east side, from a point opposite the party wall of Nos.46 and 48 Dale Street south-eastwards for a distance of 6.00 metres.
- 43 DEVONSHIRE ROAD, CHISWICK, the south-west side, between a point 3 metres north-west of the party wall of Nos.85 and 87 Devonshire Road and a point 3.00 metres south-east of that party wall.
- 44 DEVONSHIRE ROAD, CHISWICK, the north-east side, from a point opposite the north-eastern wall of No 21 Devonshire Road, Chiswick south-westwards for a distance of 6.00 metres.
- 45 DEVONSHIRE ROAD, CHISWICK, the north-east side, from a point opposite the party wall of Nos.170 and 172 Devonshire Road south-eastwards for a distance of 5.00 metres.
- 46 DEVONSHIRE ROAD, CHISWICK, the south-west side, from a point 1.50 metres north-west of a point opposite the southern-eastern flank wall of Garrick House, Devonshire Road north-westwards for a distance of 5.00 metres.
- 47 DUKE ROAD, CHISWICK, the east side, from a point opposite the party wall of Nos.25 and 27 Duke Road northwards for a distance of 5.50 metres.
- 48 DUKE ROAD, CHISWICK, the south-west side, from a point opposite the party wall of Nos.1 and 2 Duke Road south-eastwards for a distance of 6.00 metres.
- 49 EALING ROAD, BRENTFORD, the north-east side, in the service road fronting of Nos.48 to 62 Ealing Road, from a point opposite the party wall of Nos.48 and 50 Ealing Road south-eastwards for a distance of 6.00 metres.
- 50 EALING ROAD, BRENTFORD, the south-west side, from a point opposite the party wall of Nos.199 and 201 Ealing Road north-westwards for a distance of 6.00 metres.
- 51 EASTBURY GROVE, CHISWICK, the north-east side, from a point opposite the party wall of Nos.36 and 38 Eastbury Grove south-eastwards for a distance of 5.00 metres.
- 52 EDE CLOSE, HOUNSLOW, in the lay-by on the north-west side, from a point 3.00 metres north-east of the north eastern wall of Nos.1 to 44 Boswood Court, Ede Close south-westwards for a distance of 9.00 metres.

- 53 ELLIOTT ROAD, CHISWICK, the east-side, from a point 0.25m south of the party wall of Nos.41 and 43 Elliott Road northwards for a distance of 5.50 metres.
- 54 ELLIOTT ROAD, CHISWICK, the west side, from a point opposite the party wall of Nos.28 and 30 Elliott Road southwards for a distance of 6.00 metres.
- 55 ELMWOOD ROAD, CHISWICK, the south-west side, from a point 750 millimetres south-east of a point opposite the party wall of Nos.31 and 33 Elmwood Road south-eastwards for a distance of 6.00 metres.
- 56 FERRERO CLOSE, HESTON, the south-east side, from a point 12.00 metres north-east of the western flank wall of Passingham House, Ferrero close north-eastwards for a distance of 6.00 metres.
- 57 FLANDERS ROAD, CHISWICK, south side, from a point opposite the party wall of Nos.43 to 48 and 49 to 54 Flanders Mansions, Flanders Road westwards for a distance of 6.00 metres.
- 58 FLANDERS ROAD, CHISWICK, the south side, from a point opposite the middle of the entrance to Nos.49 to 54 Flanders Mansions, eastwards for a distance of 5.00 metres and westwards for a distance of 6.00 metres.
- 59 FLANDERS ROAD, the south side, from a point opposite the western most wall of No.18 Flanders Road eastwards for a distance of 6.00 metres.
- 60 GLADSTONE AVENUE, FELTHAM, the north-east side, from a point opposite the party wall of Nos.28 and 30 Gladstone Avenue south-eastwards for a distance of 6.00 metres.
- 61 GLEBE STREET, CHISWICK, the south-east side, from a point 41.90 metres north-east of the north-eastern-kerb-line of Dale Street north-eastwards for a distance of 6.00 metres.
- 62 GLEBELANDS ROAD, FELTHAM, that length of carriageway fronting Nos.17 to 68 Frank Towell Court, the south-west side, perpendicular to the roadside, from a point 10 metres south-east of the north-west wall of Nos. 17 to 68 Frank Towell Court, south-eastwards for a distance of 2.4 metres.
- 63 GLENHURST ROAD, BRENTFORD, the south-east side, from a point 0.75 metres south-west of the party wall of Nos.39 and 41 Glenhurst Road north-eastwards for a distance of 6.00 metres.

- 64 GORDON ROAD, CHISWICK, the south side, from a point opposite the party wall of Nos.23 and 24 Gordon Road westwards for a distance of 6.00 metres.
- 65 GROVE ROAD, BRENTFORD, the north-west side, from a point opposite the wall Nos.1 and 2 Grove Road south-westwards for a distance of 6.00 metres.
- 66 HADLEY GARDENS, CHISWICK W4, the west side, from a point opposite the party wall on Nos.39 and 41 Hadley Gardens southwards for a distance of 6.00 metres.
- 67 HADLEY GARDENS, CHISWICK W4, the north-west side, from a point opposite the party wall on Nos.5 and 7 Hadley Gardens south-westward for a distance of 6.00 metres.
- 68 HAMILTON ROAD, BRENTFORD, the north-west side from a point 0.75 metres south-west of the party wall of Nos.64 and 65 Hamilton Road north-eastwards for a distance of 6.00 metres.
- 69 HAMILTON ROAD, BRENTFORD, the north-west side from a point 500 millimetres south-west of the party wall of Nos.51 and 49 Hamilton Road north-eastwards for a distance of 6.00 metres.
- 70 HEXHAM GARDENS, ISLEWORTH, the south-west side, from a point opposite the property dividing line of Nos.11/9 and 7/5 Hexham Gardens south-eastwards for a distance of 6.00 metres.
- 71 HOLLOWAY STREET, HOUNSLOW, the north-east side, between a point opposite the rear wall of No.160 High Street, Hounslow and a point 23 metres south-east of that wall.
- 72 HOUNSLOW AVENUE, HOUNSLOW, the south-east side, from a point opposite the party wall of Nos.31 and 33 Hounslow Avenue north-eastwards for a distance of 6.00 metres.
- 73 INGRESS STREET, CHISWICK, the south-east side, from a point 2.10 metres north-east of the front wall of No.48 Devonshire Road north-eastwards for a distance of 5.00 metres.
- 74 INWOOD ROAD, the west side, from the common boundary of Nos.69 and 71 Inwood Road, southwards for a distance of 6.00 metres.

*Amended by TMO 2009/04
Date 14/12/07*

- 75 JAMES STREET, HOUNSLOW, south-west side from a point opposite the party wall of Nos.3 and 5 James Street south-eastwards for a distance of 6.00 metres.
- 76 LATEWARD ROAD, BRENTFORD, the north-east to south-west arm, the north-east side, from a point opposite the party wall of Nos.24 and 25 Lateward Road, Brentford south-westwards for a distance of 6.00 metres.
- 77 LAYTON ROAD, BRENTFORD, the north-west side, from a point 0.75 metres south-west of the party wall of Nos.21 and 22 Layton Road, north-eastward for a distance of 6.00 metres.
- 78 LAYTON ROAD, BRENTFORD, the north-west side, from a point opposite the party wall of Nos.24 and 25 Layton Road, Brentford south-westwards for a distance of 6.00 metres.
- 79 LAYTON ROAD, BRENTFORD, the north-west side, from a point opposite the party wall of Nos.31 and 32 Layton Road, Chiswick north-eastwards for a distance of 6.00 metres.
- 80 LINDEN GARDENS, CHISWICK, south-western arm, the south-west side, from a point 20 metres south-east of the south-western kerb line of Chiswick High Road, south-eastwards for a distance of 6.00 metres.
- 81 LINKFIELD ROAD, ISLEWORTH, north-east side from a point opposite the party wall of Nos.72 and 74 Linkfield Road south-eastwards for a distance of 6.00 metres.
- 82 LINKFIELD ROAD, ISLEWORTH, the south-west side, from a point 250 millimetres north-west of a point opposite the party wall of Nos.189 and 191 Linkfield Road south-eastwards for a distance of 5.50 metres.
- 83 LINKFIELD ROAD, ISLEWORTH, the south-west side, from a point 500 millimetres south-east of a point opposite the party wall of Nos.89 and 87 Linkfield Road north-westwards for a distance of 6.00 metres.
- 84 LIONEL ROAD, BRENTFORD, the south-west side, from a point 12 metres north-west of the north-western flank wall of No.214 Lionel Road north-westwards for a distance of 6.00 metres.
- 85 LIONEL ROAD, BRENTFORD, the south-west side, from a point 4 metres south-east of the party wall of Nos.27 and 29 Lionel Road, north-westwards for a distance of 6.00 metres.

- 86 LIONEL ROAD, BRENTFORD, the south-west side, from a point 6.00 metres, north-west of the south-eastern flank wall of No.9 Lionel Road north-westwards of 5.00 metres.
- 87 LIONEL ROAD, BRENTFORD, the south-west side, from a point opposite the south-eastern flank wall of No 9 Lionel Road, north-westwards for a distance of 6.00 metres.
- 88 LONDON ROAD, HOUNSLOW, the north-west side, from a point opposite the party wall Nos.450 and 448 London Road South-westwards for a distance of 6.00 metres.
- 89 LORING ROAD, ISLEWORTH, the north-west side, from a point 0.25m south-west of the party wall of Nos.44 and 46 Loring Road north-eastwards for a distance of 5.50 metres.
- 90 LORING ROAD, ISLEWORTH, the north-west side, from a point opposite party wall of Nos. 20 and 22 Loring Road north-eastwards for a distance of 5.00 metres.
- 91 LORING ROAD, ISLEWORTH, the north-west side, from a point opposite party wall of Nos.32 and 34 Loring Road north-eastwards for a distance of 5.50 metres.
- 92 MARLBOROUGH ROAD, CHISWICK, the south-west side, from a point opposite the party wall of No's 12 and 14 Marlborough Road, Chiswick north-westwards for a distance of 6.00 metres.
- 93 MARLBOROUGH ROAD, ISLEWORTH, the south-east side, from a point opposite the party wall of Nos.1 and 3 Marlborough Road south-westwards for a distance of 5.50 metres.
- 94 MARTINDALE ROAD, HOUNSLOW, the north-east side, from a point opposite the party wall of Nos.166 and 168 Martindale Road south-eastwards for a distance of 5.00 metres.
- 95 MILLBOURNE ROAD, HANWORTH, the north-west side, from a point opposite the party wall of Nos.28 and 30 Millbourne Road north-eastwards for a distance of 6.00 metres.
- 96 MILLBOURNE ROAD, HANWORTH, the south-east side, from a point opposite the party wall of Nos.33 and 35 south-westwards for a distance of 6.00 metres.

- 97 MYRTLE ROAD, HOUNSLOW, the north-west side from a point opposite the party wall of Nos.57 and 59 Myrtle Road north-eastwards for a distance of 6.00 metres.
- 98 NETHERAVON ROAD, W4 the south-west side, from a point 35 metres north of the common boundary Nos.4 and 6 Netheravon Road northwards for a distance of 6.5 metres.
- 99 NEW ROAD, BEDFONT, south-west side, from a point opposite the party wall of Nos.13 and 15 New Road, Bedfont north-westwards for a distance of 6.00 metres.
- 100 NEW ROAD, BEDFONT, the north-west side, from a point 3.00 metres south-east of a point opposite the party wall of Nos.20 and 21 New Road, Bedfont north-westwards for a distance of 6.00 metres.
- 101 NEWGATE CLOSE, FELTHAM, in the south-east corner of the turning head, aligned so that the disabled space bisects the corner and is a length of 6.00 metres.
- 102 NEWTON ROAD, ISLEWORTH, the north-east side, from a point opposite the party wall of Nos.25 and 27 Newton Road, south-eastwards for a distance of 6.00 metres.
- 103 NORTH ROAD, BRENTFORD, the south-west side, from a point 5.50 metres south-east of the south-eastern flank wall of No.7 North Road south-eastwards for a distance of 6.00 metres.
- 104 NORTH STREET, ISLEWORTH, the north-east side, from a point opposite the north-western wall of Nos.8, 10 and 12 Percy Gardens, North Street, north-westward for a distance of 6.00 metres.
- 105 OTTERBURN GARDENS, ISLEWORTH, north-east side, from a point opposite the party wall of Nos.6 and 8 and Nos.10 and 12 Otterburn Gardens, Isleworth north-westwards for a distance of 6.00 metres.
- 106 OXFORD ROAD NORTH, the west side, from a point 7.00 metres north of the northern boundary of Nos.1 to 9 Carfax Court, Oxford Road North northward for a distance of 6.00 metres.
- 107 PARK ROAD, CHISWICK, the north-east side from a point opposite the party wall of Nos.151 and 153 Park Road south-westwards for a distance of 6.00 metres.

- 108 PARK WAY, FELTHAM, the north-east side, between a point opposite the south-eastern flank wall of Nos.21 and 23 Park Way, north-eastward for a distance of 6.00 metres.
- 109 PAXTON ROAD, CHISWICK, north-east side, from a point 1.00 metre north-east of the party wall of Nos.37 and 39 Paxton Road south-eastwards for a distance of 5.00 metres.
- 110 PAXTON ROAD, CHISWICK, north^{EAST}-west side, from a point opposite the south-east flank wall of No. 81 Paxton Road north-westwards for a distance of 6.00 metres.
- 111 PAXTON ROAD, CHISWICK, the north-east side, from a point opposite the party wall of Nos.41 and 43 Paxton Road, Chiswick south-eastwards for a distance of 4.50 metres.
- 112 PLEYDELL AVENUE, W4 the north-east side, from a from a point opposite the common boundary Nos.24 and 26 Pleydell Avenue north-westwards for a distance of 6.00 metres.
- 113 POWNALL ROAD, HOUNSLOW, the south-west side, from a point opposite the party wall of Nos.19 and 21 Pownall Road, westwards for a distance of 6.00 metres.
- 114 PRINCE OF WALES TERRACE, CHISWICK, south-east side, between its junction with Glebe Close, Chiswick and a point 6.00 metres north-east of that point.
- 115 PRIORY AVENUE, CHISWICK, south-east side from a point opposite the party wall of Nos.26 and 28 Priory Avenue south-westwards for a distance of 6.00 metres.
- 116 QUICK ROAD, CHISWICK, the north-west side, from a point 3.30 metres north-east of the front wall of No.101 Duke Road north-eastwards for a distance of 5.00 metres.
- 117 RECKETT ROAD, CHISWICK W4, the south-east side, from a point opposite the party wall of Nos.4 and 6 Reckett Road, South-westward for a distance of 6.00 metres.
- 118 REDLEES CLOSE, ISLEWORTH, the south-east side, parking place to be at 90 degrees to the kerb, from a point opposite the south-western wall of No.18 Redlees Close south-westwards for a distance of 2.40 metres and north westwards for a distance of 4.80 metres.

- 119 ROLLITT CRESCENT, HOUNSLOW, the south-west side, on the footway, from a point opposite the party wall of Nos.6 and 8 Rollitt Crescent north-westwards for a distance of 5.50 metres.
- 120 ROLLITT CRESCENT, HOUNSLOW, the south-west side, on the north-east side of the footway from a point 0.75 metres south-east of the north-west flank wall of No. 8 Rollitt Crescent north-westwards for a distance of 5.00 metres.
- 121 ROMAN ROAD, CHISWICK, the south-west side, from a point opposite the common boundary between Nos.2 and 2a Roman Road south-eastwards for a distance of 6.00 metres.
- 122 ROSSINDEL ROAD, HOUNSLOW, the north-west side, from a point opposite the party wall of Nos.30 and 32 Rossindel Road north-eastwards for a distance of 6.00 metres.
- 123 ROSSINDEL ROAD, HOUNSLOW, the south-east side, from a point opposite the party wall of Nos.31 and 33 Rossindale Road south-westwards for a distance of 6.00 metres.
- 124 SANDRINGHAM GARDENS, CRANFORD, the south-west side, from a point opposite the flank wall of Nos.1 and 2 Sandringham Gardens, south-eastwards for a distance of 6.00 metres.
- 125 SHORT ROAD, CHISWICK, the north-west side, from a point 0.5 metres south-west of the party wall of Nos.17 and 19 Short Road, north-westwards for a distance of 6.00 metres.
- 126 SILVER CRESCENT, CHISWICK, the north-east side, from a point 0.50 metres north-west of the party wall of Nos.72 and 74 Silver Crescent, south-eastwards for a distance of 6.00 metres.
- 127 SILVER CRESCENT, CHISWICK, the north-east side, from a point opposite the party wall of Nos.66 and 64 Silver Crescent, Chiswick south-eastwards for a distance of 6.00 metres.
- 128 SOUTH SIDE, W4 the south-east side, from a point opposite the boundary wall Nos.12 and 13 South Side north-eastwards for a distance of 6.00 metres.
- 129 SPRING GROVE ROAD, HOUNSLOW, the south-east side, from a point opposite the party wall of Nos.59 and 61 Spring Grove Road south-westwards for a distance of 6.00 metres.

- 130 ST GEORGES ROAD, HANWORTH, north-west side from a point opposite the party wall of Nos.25 and 27 St. Georges Road north-eastwards for a distance of 6.00 metres.
- 131 ST GEORGES ROAD, ISLEWORTH, the south-east side, from a point opposite the south-west flank wall of No 18 St Georges Road north-eastwards for a distance of 6.00 metres.
- 132 ST MARY'S GROVE, CHISWICK, the north-east side, from a point opposite the common boundary of Nos.62 and 64 St Mary's Grove north-westwards for a distance of 6.00 metres.
- 133 ST STEPHEN'S ROAD, HOUNSLOW, the south-east side, from a 1.6 metres north-east of the party wall of Nos, 124 and 126 St Stephen's Road north-eastwards for a distance of 5.00 metres.
- 134 ST THOMAS' ROAD, W4, the south-west side, from a point 4.8 metres south-east of the party wall of Nos.24 and 26 St Thomas' Road, W4 south-eastwards for a distance of 6.00 metres.
- 135 STAINES ROAD, BEDFONT, in the lay-by on the north-west side that lies opposite No.357 Staines Road, Bedfont, the south-west side, between the north-western-kerb-line of the lay-by south-eastwards for a distance of 5.00 metres and with a width throughout of 2.5 metres.
- 136 SUNNYCROFT ROAD, HOUNSLOW, the south-west side, from a point opposite the party wall of Nos.1 and 3 Sunnycroft Road, south-eastward for a distance of 6.00 metres.
- 137 SUTTON CLOSE, CHISWICK, the south-west side, from a point 10.0 metres northwest of the south-east flank wall of Nos.1 to 8 Sutton Close north-eastwards, perpendicular to the north-east face of Nos.1 to 8 Sutton Close for a distance of 4.80 metres.
- 138 SUTTON LANE SOUTH, CHISWICK, the north-east side, from a point opposite the party wall of Nos.65 and 67 Sutton Lane South south-eastwards for a distance of 6.00 metres.
- 139 SUTTON LANE, CHISWICK W4, the north-west side, from a point opposite the party wall of Nos.14 to 20 Sutton Lane, north-eastward for a distance of 6.00 metres.
- 140 SWYNCOMBE AVENUE, BRENTFORD, the north-west side, from a point opposite the party wall of Nos.12 and 10 Swyncombe Avenue south-westwards for a distance of 6.00 metres.

- 141 SYON LANE, ISLEWORTH, the south-west side, from a point 2.80 metres south-east of a point opposite the party wall of Nos.14 and 16 Northumberland Gardens, Syon Lane south-eastwards for a distance of 5.00 metres.
- 142 TENNYSON ROAD, HOUNSLOW, the north-west side, from a point 1.0 metre north-east of the south-west flank wall of No. 2 Tennyson Road north-eastwards for a distance of 5.50 metres. The northwest part of the space will be 1.0 metre into the footway, the remaining 0.83 metres will be on the carriageway.
- 143 THE BUTTS, BRENTFORD, the north-western arm, the north-west side, from a point 2.00 metres south-west of a point opposite the north-eastern wall of No. 5 The Butts south-westward for a distance of 3.60 metres and extending 4.80 metres south-eastward from the north-western kerb-line of the north-western arm of The Butts.
- 144 THE BUTTS, BRENTFORD, the south-western arm, the north-east side, from a point 7.50 metres south-east of the south-eastern kerb-line of the north-western arm of The Butts south-eastward for a distance of 2.90 metres and extending 4.80 metres south-westward from the north-eastern kerb-line of the south-western arm of The Butts.
- 145 THE BUTTS, BRENTFORD, the south-western arm, the south-west side, from a point 1.20 metres south-east of the south-eastern kerb-line of the spur fronting Nos.40 to 44 The Butts south-eastward for a distance of 6.00 metres and having a width of 1.83 metres.
- 146 TIVERTON ROAD, HOUNSLOW, the north-east side, from a point opposite the south-eastern wall of No.45 Tiverton Road north-westwards for a distance of 6.00 metres.
- 147 TIVERTON ROAD, HOUNSLOW, the south-west side, from a point 2.00 metres north-west of a point opposite the party wall of Nos.60 and 62 Tiverton Road north-westwards for a distance of 5.00 metres.
- 148 TOWN MEADOW, BRENTFORD, the south-east side, from a point opposite the rear wall of No. 4 Pump Alley south-westwards for a distance of 6.00 metres.
- 149 UPHAM PARK ROAD, W4, the south-west side, from a point opposite the party wall Nos.28 and 30B Upham Park Road south-eastwards for a distance of 6.00 metres.
- 150 VICTORIA AVENUE, HOUNSLOW, the south-east side, from a point opposite the party wall of Nos.61 and 63 Victoria Avenue north-eastwards for a distance of 5.50 metres.
- 151 WELLINGTON AVENUE, HOUNSLOW, the north-west side, from a point opposite the party wall of Nos.4 and 6 Wellington Avenue north-eastwards for a distance of 6.00 metres.

- 152 WHITESTILE ROAD, BRENTFORD, the north-west side from a point opposite the party wall of Nos.30 and 32 Whitstile Road north-eastwards for a distance of 6.00 metres.
- 153 WHITESTILE ROAD, BRENTFORD, the north-west side, from a point 0.5 metres south-west of the party wall of Nos.22 and 24 Whitstile Road north-eastwards for a distance of 6.00 metres.
- 154 WHITESTILE ROAD, BRENTFORD, the north-west side, from a point 0.75 metres south-west of the party wall of Nos.66 and 64 Whitstile Road north-eastwards for a distance of 6.00 metres.
- 155 WHITESTILE ROAD, BRENTFORD, the north-west side, from a point 500 millimetres south-west of the party wall of Nos.100 and 102 Whitstile Road north-eastwards for a distance of 6.00 metres.
- 156 WHITESTILE ROAD, BRENTFORD, the north-west side, from a point 500 millimetres south-west of the party wall of Nos.50 and 48 Whitstile Road north-eastwards for a distance of 6.00 metres.
- 157 WHITESTILE ROAD, BRENTFORD, the south-east side, from a point opposite the party wall of Nos.29 and 31 Whitstile Road north-eastwards for a distance of 6.00 metres.
- 158 WIGLEY ROAD, HANWORTH, (north-east arm) north-east side, from a point 2 metres south-east of the south-east flank wall of No. 53 Wigley Road north-westwards for a distance of 6.00 metres.
- 159 WIGLEY ROAD, HANWORTH, (north-west arm) north-west side, from a point 2 metres south-west of the north-east flank wall of No. 31 Wigley Road north-eastwards for a distance of 6.00 metres.
- 160 WIGLEY ROAD, HANWORTH, the north-west arm, the north-west side, from a point 4 metres north-east of the north-eastern flank wall of No.31 Wigley Road, Hanworth eastwards for a distance of 6.00 metres.
- 161 WIGLEY ROAD, HANWORTH, the north-west side, from a point 3 metres north-east of the south-western flank wall of No. 33 Wigley Road, north-eastwards for a distance of 5.00 metres.
- 162 WOODSTOCK ROAD, CHISWICK W4, the south-east side, from a point opposite the party wall of Nos.26 and 28 Woodstock Road north eastwards for a distance of 6.00 metres.