



Deposited Documents – Reference TMO/P028/24

Held on deposit online on the London Borough of Hounslow's website -

https://www.hounslow.gov.uk/downloads/20165/traffic_notices

Placed on deposit on Friday, 29 November 2024

Dockless E-Bike and E-Scooter parking

Contents:

- 1. Notice of Making dated 29 November 2024**
- 2. Traffic Management Orders**
 - A. The London Borough of Hounslow (E-Scooter/E-Bike parking) Order 2024
 - B. The London Borough of Hounslow (Waiting and Loading Restriction) (Amendment No. 348) Order 2024
- 3. Notice of Making dated 12 May 2023**
- 4. Proposed Traffic Management Orders**
 - A. The London Borough of Hounslow (No.1) Experimental Order 2023
- 5. Statement of Reasons**
- 6. Plan**
- 7. Existing Traffic Management Orders**
 - A. The London Borough of Hounslow (Waiting and Loading Restriction) (Civil Enforcement Area) Order 2008

Any queries regarding these deposited documents should be sent by email to trafficorders@hounslow.gov.uk or alternatively a voicemail can be left on extension 3322.

Dockless E-Bike and E-Scooter parking

The London Borough of Hounslow (E-Scooter/E-Bike parking) Order 2024

1. The London Borough of Hounslow hereby gives notice that on 27 November 2024 it made the above Order under Section 6 and 124 of the Road Traffic Regulation Act 1984. The Order will come into operation on 29 November 2024
2. The general effect of the Order will be to make permanent the experimental order and will:
 - a) introduce E-Bike/E-Scooter parking bays in Avenue Road, Boston Gardens, Clayponds Avenue, Clifden Road, Commerce Road, Crowther Avenue, Epworth Road, Green Dragon Lane, High Street, Junction Road, Lateward Road, Manor Vale, Netley Road, Rowan Road, Brentford; and Alwyn Avenue, Balfern Grove, Bolton Road, Brooks Lane, Brooks Road, Cambridge Road North, Chiswick Common Road, Chiswick Lane South, Clarence Road, Coombe Road, Corney Road, Dukes Road, Ernest Gardens, Edensor Gardens, Gainsborough Road, Glebe Street, Grantham Road, Grosvenor Road, Grove Park Gardens, Grove Park Terrace, Hartington Road, Harvard Road, Hazledene Road, Heathfield Gardens, Heathfield Terrace, Homefield Road, Kinnaird Avenue, Lawford Road, Marlborough Road, Netheravon Road, Park Road, Power Road, Prebend Gardens, Priory Avenue, Pumping Station Road, Reckitt Road, Stamford Brook Avenue, Staveley Gardens, Staveley Road, Stile Hall Gardens, Strand-on-the-Green, Sutton Court Road, Sutton Lane South, Thornton Avenue, Wavendon Road, Chiswick; and
 - b) amend existing parking bays and waiting restrictions (yellow lines) to accommodate the E-Bike/E-Scooter parking bays.
3. Footway parking areas for E-Bikes/E-Scooter will be introduced in the following roads: Clayton Crescent, Ealing Road, Lionel Road North, Syon Lane, Twickenham Road, Brentford; and Chiswick High Road, Dolman Road and Popes Lane, Chiswick.
4. Documents giving further information of the Orders can be viewed for a period of six weeks from the date of this Notice online at hounslow.gov.uk by typing in the term “traffic notices” in the search bar.
5. Any person desiring to question the validity of the Orders or any provision contained therein on the grounds that they are not within the relevant powers of the Road Traffic Regulation Act 1984, or that any of the relevant regulations made thereunder have not been complied with in relation to the Orders may, within six weeks of the date on which the Orders were made, make an application for the purpose to the High Court

Dated 27 November 2024

Davina Millership
Assistant Director Traffic, Transport & Parking

Traffic Management Order

2024 No.81

The London Borough of Hounslow (E-scooter/E-bike parking) Order 2024

Made on 27th November 2024

Coming into operation on 29th November 2024

ARRANGMENT OF ARTICLES

PART I – PRELIMINARY

	Article
Citation and commencement	1
Interpretation	2

PART II – DESIGNATION OF E-SCOOTER AND E-BIKE PARKING PLACES

Designation of parking places	4
-------------------------------	---

PART III – SUPPLEMENTARY PROVISIONS

Exemptions	7
Power to suspend the use of a parking place	8

The London Borough of Hounslow, after consulting the Commissioner of Police of the Metropolis, in exercise of the powers conferred by section 6 and 124 of the Road Traffic Regulation Act 1984^a, as amended, and of all other enabling powers hereby makes the following Order:

^a 1984 c.27

Commencement, Citation and Modification

1. This Order shall come into operation on 29th November 2024 and may be cited as the London Borough of Hounslow (E-scooter/E-bike parking) Order 2024.

Interpretation

2. In this Order:

“Civil enforcement officer” has the same meaning as in the Traffic Management Act 2004^c

“Council” means the Council of the London Borough of Hounslow;

“Carriageway” has the same meaning as in section 329(1) of the Highways Act 1980^b;

“Enactment” means any enactment, whether public, general or local, and includes any order, byelaw, rule, regulation, scheme or other instrument having effect by virtue of an enactment;

“E-Bike” means an electrically assisted pedal cycle as defined by The Electrically Assisted Pedal Cycles (Amendment) Regulations 2015;

“E-Bike Hire Dock” means an electric charging station for the use of hire only E-Bikes;

“E-Scooter” has the same meaning as defined in the *‘E-scooter trials: guidance for local authorities and rental operators’*

“Pedal cycle” has the same meaning as in schedule 1 of the Traffic Signs Regulations and General Directions 2016;

3. The prohibitions imposed by this Order are in addition to and not in derogation of any restriction, prohibition or requirement imposed by any other enactment and any exception or exemption from the provisions of this Order is without prejudice to the provisions of any other enactment.

Designation of parking places

4. The areas of carriageway described in the Schedules of this Order are designated as parking places for the parking of E-Scooters or E-Bikes.
5. No person shall cause or permit any vehicle other than an E-Scooter or an E-Bike to wait, including waiting for the purposes of loading and unloading, in any area of carriageway listed in Schedule 1 of this Order.
6. The limits of each parking place shall be indicated on the highway by traffic signs of any size, colour and type prescribed or authorised under Section 64 of the Road Traffic Regulation Act 1984.

Exemptions

7. Nothing in Article 6 of this Order shall apply in respect of a person causing a motor vehicle to wait, including waiting for the purposes of loading and unloading:
 - a) whilst it is being used for fire brigade, ambulance or police purposes;
 - d) not being a passenger vehicle, is being used in the service of the Council in pursuance of statutory powers or duties provided that in all the circumstances it is reasonably necessary in the exercise of such powers or in the performance of such duties for the vehicle to wait in the place in which it is waiting;
 - c) if the vehicle is waiting only for so long as may be necessary to enable it to be used in connection with the removal of any obstruction to traffic; or

^b 1980 c.66

^c 2004 c.18

- d) owing to the driver being prevented from proceeding by circumstances beyond their control or to such waiting being necessary in order to avoid an accident.

Power to suspend the use of a parking place

- 8. A person duly authorised by the council or by the Commissioner of Police of the Metropolis may suspend the use of a parking place or any part thereof whenever they consider such suspension reasonably necessary:
 - a) for the purpose of facilitating the movement of traffic or promoting its safety;
 - b) for the purpose of any building operation, demolition or excavation adjacent to the parking place, the maintenance, improvement or reconstruction of the highway or the cleansing of gullies in or adjacent to the parking place, the laying, erection, alteration or repair in or adjacent to the parking place of any sewer or of any main, pipe or apparatus for the supply of gas, water or electricity or any telecommunication system or the placing, maintenance or removal of any traffic sign; or
 - c) on any occasion on which it is likely by reason some special attraction that any street will be thronged or obstructed.
- 9. A duly authorised person suspending the use of a parking place or any part thereof shall place, or cause to be placed, in or adjacent to any part of that parking place which is suspended a traffic sign of any size, colour and type prescribed or authorised under Section 64 of the Road Traffic Regulation Act 1984 indicating that waiting by vehicles is prohibited.
- 10. No person shall cause or permit a vehicle to wait in a parking place or part thereof during such period as there is in or adjacent to that part of the parking place a traffic sign placed in pursuance of Article 11. Provided that nothing in this Article shall apply to:
 - a) any vehicle which is waiting for any reason specified in Article 9; or
 - b) anything done with the permission of the person suspending the use of the parking place or part thereof in pursuance of Article 10.

Dated twenty-seventh day of November 2024



Davina Millership
Assistant Director of Traffic, Transport & Parking

1 No. of parking place	2 Designated parking place
1	Alwyn Avenue, Chiswick, north side, from a point 6 metres east of the western boundary of No. 22 Sutton Court Road eastwards for a distance of 8 metres
2	Avenue Road, Brentford, south side, from a point 7 metres east of the western boundary of No. 121 Windmill Road eastwards for a distance of 7 metres
3	Balfern Grove, Chiswick, south side, from a point 7 metres west of the eastern boundary of No. 58 Chiswick Lane westwards for a distance of 7 metres
4	Bolton Road, Chiswick, south-west side, from a point 6 metres north-west of the south-eastern boundary of Mulberry House, Cavendish Road north-westwards for a distance of 9.5 metres
5	Boston Gardens, Brentford, north side, from a point 6 metres west of the eastern boundary of No. 100 Boston Manor Road westwards for a distance of 9.5 metres
6	Brooks Lane, Chiswick, south side, from a point 4 metres east of the junction with Geraldine Road eastwards for a distance of 9 metres
7	Brooks Road, Chiswick, west side, from a point 4 metres south of the common boundary of Nos. 13 & 15 Brooks Road northwards for a distance of 7 metres
8	Cambridge Road North, Chiswick, west side, from a point 2.5 metres south of the northern boundary of No. 455 Chiswick High Road southwards for a distance of 7.5 metres
9	Chiswick Common Road, Chiswick, north-east side, from a point 11.5 metres west of the junction with Fishers Lane westwards for a distance of 7 metres
10	Chiswick Common Road, Chiswick, west side, from a point 1.5 metres south of the party wall of Nos. 35 & 37 Windmill Road northwards for a distance of 7 metres
11	Chiswick Lane South, Chiswick, south-west side, from a point 3 metres north-west of the north-western boundary of The Hollies, Netheravon Road South south-eastwards for a distance of 7 metres
12	Clarence Road, Chiswick, west side, from a point 4 metres north of the southern boundary of No. 61 Wellesley Road northwards for a distance of 8 metres
13	Clayponds Avenue, Brentford, east side, from a point 5 metres north of the north-eastern building line of Nos. 65-81 Clayponds Gardens northwards for a distance of 9.5 metres
14	Clifden Road, Brentford, north side, from a point 4 metres west of the eastern boundary of No. 98 Brook Road South westwards for a distance of 8 metres
15	Commerce Road, Brentford, north-east side, from a point 8 metres north-west of the north-western building line of Arbor House, Narrowboat Avenue south-eastwards for a distance of 9.5 metres
16	Coombe Road, Chiswick, north side, from a point 4 metres east of the western boundary of No. 90 Devonshire Road eastwards for a distance of 7 metres
17	Corney Road, Chiswick, north-east side, from the party wall of Nos. 46 & 48 Corney Road north-westwards for a distance of 7 metres
18	Crowther Avenue, Brentford, south side, from a point 10.5 metres east of the common boundary of Nos. 22 & 24 Crowther Avenue eastwards for a distance of 7 metres
19	Dukes Avenue, Chiswick, east side, from a point 6 metres south of the northern boundary of No. 2 Dukes Road southwards for a distance of 9 metres
20	Ernest Gardens, Chiswick, north side, from a point 10 metres west of the western boundary of No. 1 Earnest Road westwards for a distance of 7 metres
21	Edensor Gardens, Chiswick, west side, from a point 8 metres south of northern building line of Nos. 1-30 Edensor Gardens southwards for a distance of 9.5 metres
22	Epworth Road, Isleworth, east side, from a point 4 metres north of the southern building line of No. 47 Epworth Road northwards for a distance of 9.5 metres

1 No. of parking place	2 Designated parking place
23	Gainsborough Road, Chiswick, east side, from a point 4 metres south of the northern boundary of No. 60 Chiswick High Road southwards for a distance of 7 metres
24	Glebe Street, Chiswick, north side, from a point 4 metres west of the eastern building line of No. 19 Devonshire Road westwards for a distance of 7 metres
25	Grantham Road, Chiswick, north side, from a point 3 metres east of the party wall of Nos. 21 & 23 Grantham Road eastwards for a distance of 7 metres
26	Green Dragon Lane, Brentford, north side, from the western building line of No. 10 Centaur Court, Green Dragon Lane eastwards for a distance of 9.5 metres
27	Green Dragon Lane, Brentford, west side, from the northern building line of No. 44 Kew Bridge Road northwards for a distance of 7 metres
28	Grosvenor Road, Chiswick, south side, from a point 6 metres west of the eastern boundary of No. 42 Burlington Road westwards for a distance of 7 metres
29	Grove Park Gardens, Chiswick, south-west side, from a point 7.5 metres south-east of the south-eastern building line of No.3 Grove Park Gardens north-westwards for a distance of 7 metres
30	Grove Park Terrace, Chiswick, south-east side, from a point 0.5 metres south-west of the south-western building line of Nos. 14-55 Fauconberg Court, Fauconberg Road north-eastwards for a distance of 9.5 metres
31	Hartington Road, Chiswick, north-east side, from a point 5 metres north-west of the north-western building line of Nos. 1-7 The Lindens south-eastwards for a distance of 7 metres
32	Harvard Road, Chiswick, east side, from a point 9 metres south of the northern boundary of Belgrave Lodge, Wellesley Road southwards for a distance of 9.5 metres
33	Hazledene Road, Chiswick, north side, from a point 0.5 metres west of the common boundary of Nos. 76 Hazledene Road & 69 Fauconberg Road westwards for a distance of 7 metres
34	Heathfield Gardens, Chiswick, east side, from a point 4 metres north-west of the common boundary of Nos. 50 & 52 Heathfield Gardens north-eastwards for a distance of 7 metres
35	Heathfield Terrace, Chiswick, service road fronting Nos. 4-10 Heathfield Terrace, north side, from a point 6 metres east of the western boundary of Nos. 26-37 Horticultural Place eastwards for a distance of 9.5 metres
36	High Street, Brentford, north side, from a point 29 metres west of the eastern building line of Knowling Court, Nos. 42-50 High Street westwards for a distance of 7 metres
37	Homefield Road, Chiswick, east side, from a point 2.5 metres south of the northern boundary of No. 65 Chiswick High Road southwards for a distance of 8 metres
38	Junction Road, Brentford, east side, from a point 8 metres north of southern boundary of No. 114 Whitestile Road northwards for a distance of 9.5 metres
39	Kinnaird Avenue, Chiswick, north side, from a point 9 metres east of the western boundary of No. 54 Hartington Road eastwards for a distance of 7 metres
40	Lateward Road, Brentford, south-east side, from a point 2.5 metres north-east of the party wall of Nos. 55 & 56 Lateward Road south-westwards for a distance of 7 metres
41	Lawford Road, Chiswick, north side, from a point 6 metres east of the western boundary of No. 152 Sutton Court Road eastwards for a distance of 9.5 metres

Schedule 1 (continued)

1 No. of parking place	2 Designated parking place
42	Manor Vale, Brentford, north side, from a point 7.5 metres east of the western boundary of Clitherow Court, Boston Manor Road eastwards for a distance of 7 metres
43	Marlborough Road, Chiswick, west side, from a point 6.5 metres south of the northern boundary of No. 367 Chiswick High Road southwards for a distance of 7 metres
44	Netheravon Road, Chiswick, east side, from a point 2 metres north of the northernmost building line of Nos 33-40 Prebend Mansions, Chiswick High Road southwards for a distance of 7 metres
45	Netley Road, Brentford, south side, from a point 1.5 metres west of the western building line of No. 12 Netley Road eastwards for a distance of 7.5 metres
46	Park Road, Chiswick, east side, from a point 1 metre north of the northern building line of No. 66 Park Road northwards for a distance of 7 metres
47	Power Road, Chiswick, south side, from a point 8 metres east of the western boundary of No. 250 Gunnersbury Avenue eastwards for a distance of 7 metres
48	Prebend Gardens, Chiswick, east side, from a point 5.5 metres north-west of the party wall of Nos. 33 & 35 Prebend Gardens south-eastwards for a distance of 9 metres
49	Priory Avenue, Chiswick, south side, from a point 0.5 metres east of the western boundary of No. 2 Woodstock Road eastwards for a distance of 8 metres
50	Pumping Station Road, Chiswick, south-east side, from the south-western building line of No. 24 Pumping Station Road north-eastwards for a distance of 7 metres
51	Reckitt Road, Chiswick, north side, from the common boundary of Nos. 47 & 51 Reckitt Road eastwards for a distance of 7 metres
52	Rowan Road, Brentford, south-west side, from a point 3 metres north-west of the north-western building line of No. 4 Rowan Road south-eastwards for a distance of 7 metres
54	Stamford Brook Avenue, Chiswick, west side, from a point 3 metres north of the northern building line of No. 28 Stamford Brook Avenue northwards for a distance of 9.5 metres
54	Staveley Gardens, Chiswick, north-west side, from a point 4 metres north-east of the common boundary of Nos. 4 & 5 Staveley Gardens north-eastwards for a distance of 7 metres
55	Staveley Road, Chiswick, south-west side, from a point 20.5 metres east of the western boundary of No. 122 Sutton Court Road eastwards for a distance of 7 metres
56	Staveley Road, Chiswick, north-east side, from a point 5.5 metres south-east of the common boundary of Nos. 44 & 46 Staveley Road south-eastwards for a distance of 9 metres
57	Stile Hall Gardens, Chiswick, south side, from a point 5 metres south-east of the north-western building line of No. 1 Stile Hall Gardens north-westwards for a distance of 8.5 metres
58	Strand on the Green, Chiswick, south-west side, from a point 9.5 metres north-west of the north-western building line of No. 103 Strand on the Green north-westwards for a distance of 7 metres
59	Strand on the Green, Chiswick, south side, from a point 3.5 metres east of the western building line of Nos. 1-7 Thames Road westwards for a distance of 7 metres
60	Sutton Court Road, Chiswick, south-west side, from a point 4.5 metres south-east of the common boundary of Nos. 196 & 198 Sutton Court Road north-westwards for a distance of 9 metres
61	Sutton Lane South, Chiswick, east side, from a point 3 metres north of the southern boundary of No. 59 Sutton Lane South northwards for a distance of 7 metres

1 No. of parking place	2 Designated parking place
62	Thornton Avenue, Chiswick, south side, from a point 5 metres west of the western boundary of No. 77 Thornton Avenue westwards for a distance of 7 metres
63	Wavendon Road, Chiswick, north side, from a point 2.5 metres west of the eastern boundary of No. 47 Dukes Avenue westwards for a distance of 7.5 metres

Traffic Management Order

2024 No.80

The London Borough of Hounslow (Waiting and Loading Restriction) (Amendment No.348)
Order 2024

Made on 27th November 2024

Coming into operation on 29th November 2024

The Council of the London Borough of Hounslow, after consulting the Commissioner of Police of the Metropolis, in exercise of the powers conferred by sections 6 and 124 to the Road Traffic Regulation Act 1984 as amended, and of all other enabling powers hereby make the following Order:

Citation and Commencement

1. This Order shall come into operation on 29th November 2024 and may be cited as The London Borough of Hounslow (Waiting and Loading Restriction) (Amendment No.348) Order 2024

Interpretation

- 2.(1) In this Order the “Order of 2008” means The London Borough of Hounslow (Waiting and Loading Restriction) (Civil Enforcement Area) Order 2008.
- (2) Unless the context otherwise requires, any expression used in this Order which is also used in the Order of 2008 shall have the same meaning as in that Order.
- (3) Any reference in this Order to any enactment shall be construed as a reference to that enactment as amended, applied, consolidated, re-enacted by or as having effect by virtue of any subsequent enactment.

Revocation and/or Designation of Parking Places

3. Without prejudice to the validity of anything done or to any liability incurred in respect of any act or omission before the coming into operation of this Order, the Order of 2008 shall have effect as though:
 - a. the items numbered 71(a)(iii), 505(a)(ii) and 516(b)(ii) in Schedule 1 to that Order are hereby suspended;
 - b. the items numbered 213(a)(i) and 213(b)(i) in Schedule 2 to that Order are hereby suspended;
 - c. the items numbered 95(b)(v), 213(d)(iii), 241(a)(i), 277(c)(iii), 418(c)(v) and 1313(f)(i) in Schedule 1 to that Order are substituted with the items similarly numbered and set out in Schedule 1 to this Order; and
 - d. the items 241(a)(ii) and 241(c)(i) were added to Schedule 1 to that Order as similarly numbered and set out in Schedule 2 to this Order.

Dated this twenty-seventh day of November 2024



Davina Millership

Assistant Director for Traffic, Transport & Parking

(the officer appointed for the purpose)

SCHEDULE 1

1. Item Number	2. Street	3. Prescribed hours
95	Brooks Road, Chiswick a) west side, v. from a point 12 metres north of the southern building line of Nos. 1-6 Pinkham Mansions, Brooks Road to a point 3 metres north of the common boundary of Nos. 13 & 15 Brooks Road Brooks Road, Chiswick, west side, from a point 4 metres south of the common boundary of Nos. 13 & 15 Brooks Road northwards for a distance of 7 metres	A A
213	Epworth Road, Isleworth d) north side, iii. from the junction with London Road to a point 4 metres north-east of the south-western building line of No. 47 Epworth Road	A
241	Glebe Street, Chiswick a) north side, i. from the junction with Devonshire Road to a point 4 metres west of the eastern building line of No. 19 Devonshire Road	A
277	Heathfield Terrace, Chiswick b) north side, iii. the service road fronting Nos. 4-13 Heathfield Terrace, from a point 21 metres west of the western building line of Nos. 1-25 Heathfield Court, Heathfield Terrace to a point 1 metre east of the eastern building line of No. 10 Heathfield Terrace	A
418	Power Road, Chiswick c) south side, v. from the junction with Gunnersbury Avenue to a point 8 metres east of the western boundary of No. 250 Gunnersbury Avenue	A
1313	Sutton Lane South, Chiswick f) east side, i. from a point 10 metres south of the junction with Elmwood Road to a point 6 metres north of that junction	A

SCHEDULE 2

1. Item Number	2. Street	3. Prescribed hours
241	Glebe Street, Chiswick a) north side, ii. from a point 11 metres west of the eastern building line of No. 19 Devonshire Road to the eastern building line of No. 19 Devonshire Mews c) south side, i. from the junction with Devonshire Road to the eastern building line of No. 21 Devonshire Road	 A A



Deposited Documents – Reference TMO/E001/23

Held on deposit online on the London Borough of Hounslow's website -

www.hounslow.gov.uk/downloads/20165/traffic_notices

Placed on deposit on Friday, 12 May 2023

End of consultation period is 5 December 2023

Dockless E-bike Trial

Contents:

- 1. Notice of Making dated 12 May 2023**
- 2. Traffic Management Order**
The London Borough of Hounslow (No.1) Experimental Order 2023
- 3. Statement of Reasons**
- 4. Plans**
- 5. Existing Traffic Management Orders**
 - A. The London Borough of Hounslow (Waiting and Loading Restriction) (Civil Enforcement Area) Order 2008 (Articles only – specific amendments for individual roads available on request)

Any queries regarding these deposited documents should be sent by email to trafficorders@hounslow.gov.uk or alternatively a voicemail can be left on extension 3322.

Dockless E-bike Trial

The London Borough of Hounslow (No.1) Experimental Order 2023

1. The London Borough of Hounslow hereby gives notice that on 11 May 2023 it made the above Order under Section 9 of the Road Traffic Regulation Act 1984.
2. The general effect of the Order, which comes into effect on Monday, 5 June 2023, will be to:
 - a) introduce e-bike parking bays in Avenue Road, Boston Gardens, Church Walk, Clayponds Avenue, Clifden Road, Commerce Road, Crowther Avenue, Epworth Road, Green Dragon Lane, High Street, Junction Road, Latewood Road, Manor Vale, Netley Road, Rowan Road, The Butts, Brentford; and Alwyn Avenue, Balfern Grove, Bolton Road, Brooks Lane, Brooks Road, Cambridge Road North, Chiswick Common Road, Chiswick Lane South, Clarence Road, Coombe Road, Corney Road, Cranbrook Road, Dukes Road, Earnest Gardens, Edensor Gardens, Gainsborough Road, Glebe Street, Gordon Road, Grantham Road, Grosvenor Road, Grove Park Gardens, Grove Park Terrace, Hartington Road, Harvard Road, Hazledene Road, Heathfield Gardens, Heathfield Terrace, Homefield Road, Kinnaird Avenue, Lawford Road, Marlborough Road, Netheravon Road, Park Road, Power Road, Prebend Gardens, Princes Avenue, Priory Avenue, Pumping Station Road, Reckitt Road, Riverview Road, Spencer Road, Stamford Brook Avenue, Staveley Gardens, Staveley Road, Stile Hall Gardens, Strand-on-the-Green, Sutton Court Road, Sutton Lane South, Thornton Avenue, Wavendon Road, Chiswick; and
 - b) amend existing parking bays and waiting restrictions (yellow lines) to accommodate the e-bike parking bays.
3. The trial will also see the introduction of footway parking areas for e-bikes in the following roads: Clayton Crescent, Ealing Road, Lionel Road North, Syon Lane, Twickenham Road, Brentford; and Chiswick High Road, Dolman Road and Popes Lane, Chiswick.
4. Documents giving further information of the Order can be viewed online at hounslow.gov.uk by typing in the term “traffic notices” in the search bar. Documents will be available for viewing until the end of eighteen months from the date on which this Notice is published.
5. The Order provides for the Assistant Director for Traffic, Transport and Parking, or any person authorised by them to modify or suspend the Order or any provision of it, if it appears to them or that person essential in the interests of the expeditious, convenient and safe movement of traffic or for preserving or improving the amenities of the area through which any road affected by the Order runs.
6. If any person wishes to question the validity of the Order or of any of its provisions on the grounds that it or they are not within the powers conferred by the 1984 Act, or that any requirement of the Act or of any instrument made under the Act has not been complied with, that person may, within 6 weeks from the date on which the Order is made, apply for the purpose to the High Court.
7. If the provisions of the Order continue in operation for a period of at least six months, the Council will consider in due course whether the provisions of the experimental Order should be continued in force indefinitely by means of a permanent Order. Any person desiring to object to the making of an Order for the purpose of such indefinite continuation may, within six months of the experimental Order coming into operation, send a statement in writing of the objection and the grounds on which it is made to the Assistant Director for Traffic, Transport and Parking, Hounslow House, 7 Bath Road, Hounslow TW3 3EB or by email to trafficorders@hounslow.gov.uk quoting the reference TMO/E001/23.

Dated 12 May 2023

Jefferson Nwokeoma
Assistant Director Traffic, Transport & Parking

Traffic Management Order

2023 No.26

The London Borough of Hounslow (No.1) Experimental Order 2023

Made on 11 May 2023

Coming into operation on 5 June 2023

The London Borough of Hounslow, after consulting the Commissioner of Police of the Metropolis, in exercise of the powers conferred by section 9 of the Road Traffic Regulation Act 1984^a, as amended, and of all other enabling powers hereby makes the following Order:

Commencement, Citation and Modification

1. This Order shall come into operation on 5 June 2023 and may be cited as the London Borough of Hounslow (No.1) Experimental Order 2023.
2. In pursuance of Section 10(2) of the Road Traffic Regulation Act 1984, the Assistant Director of Traffic, Transport & Parking, or any person authorised by them, may modify or suspend the Order or any provision of it, if it appears to them or that person essential in the interests of the expeditious, convenient and safe movement of traffic or for preserving or improving the amenities of the area through which any road affected by the Order runs.

Interpretation

3. In this Order:
“carriageway” has the same meaning as in section 329(1) of the Highways Act 1980^b;
“pedal cycle” has the same meaning as in schedule 1 of the Traffic Signs Regulations and General Directions 2016.
4. The prohibitions imposed by this Order are in addition to and not in derogation of any restriction, prohibition or requirement imposed by any other enactment and any exception or exemption from the provisions of this Order is without prejudice to the provisions of any other enactment.

Suspensions and substitutions

5. Without prejudice to the validity of anything done or to any liability incurred in respect of any act or omission before the coming into operation of this Order, The Hounslow (Waiting and Loading Restriction) (Civil Enforcement Area) Order 2008^c shall have effect as though:
 - a) the items numbered 71(a)(iii), 505(a)(ii) and 516(b)(ii) in Schedule 1 to that Order are hereby suspended;
 - b) the items numbered 213(a)(i) and 213(b)(i) in Schedule 2 to that Order are hereby suspended;

^a 1984 c.27

^b 1980 c.66

^c LBH 2008/24

- c) the items numbered 95(b)(v), 164(b)(ii), 213(d)(iii), 241(a)(i), 277(c)(iii), 418(c)(v), 505(a)(i), 674(b)(i), and 1313(f)(i) in Schedule 1 to that Order are substituted with the items similarly numbered and set out in Schedule 2 to this Order; and
- d) the items numbered 71(b)(iv), 71(e)(iii), 241(a)(ii) and 241(c)(i) were added to Schedule 1 to that Order as similarly numbered and set out in Schedule 3 to this Order.

Designation of parking places

- 6. The areas of carriageway described in Schedule 1 of this Order are designated as parking places for the parking of pedal cycles being used in a trial.
- 7. No person shall cause or permit any vehicle other than a pedal cycle being used in a trial to wait, including waiting for the purposes of loading and unloading, in any area of carriageway listed in Schedule 1 of this Order.
- 8. The limits of each parking place shall be indicated on the highway by traffic signs of any size, colour and type prescribed or authorised under Section 64 of the Road Traffic Regulation Act 1984.

Exemptions

- 9. Nothing in Article 7 of this Order shall apply in respect of a person causing a motor vehicle to wait, including waiting for the purposes of loading and unloading:
 - a) whilst it is being used for fire brigade, ambulance or police purposes;
 - d) not being a passenger vehicle, is being used in the service of the Council in pursuance of statutory powers or duties provided that in all the circumstances it is reasonably necessary in the exercise of such powers or in the performance of such duties for the vehicle to wait in the place in which it is waiting;
 - c) if the vehicle is waiting only for so long as may be necessary to enable it to be used in connection with the removal of any obstruction to traffic; or
 - d) owing to the driver being prevented from proceeding by circumstances beyond their control or to such waiting being necessary in order to avoid an accident.

Power to suspend the use of a parking place

- 10. A person duly authorised by the council or by the Commissioner of Police of the Metropolis may suspend the use of a parking place or any part thereof whenever they consider such suspension reasonably necessary:
 - a) for the purpose of facilitating the movement of traffic or promoting its safety;
 - b) for the purpose of any building operation, demolition or excavation adjacent to the parking place, the maintenance, improvement or reconstruction of the highway or the cleansing of gullies in or adjacent to the parking place, the laying, erection, alteration or repair in or adjacent to the parking place of any sewer or of any main, pipe or apparatus for the supply of gas, water or electricity or any telecommunication system or the placing, maintenance or removal of any traffic sign; or
 - c) on any occasion on which it is likely by reason some special attraction that any street will be thronged or obstructed.
- 11. A duly authorised person suspending the use of a parking place or any part thereof shall place, or cause to be placed, in or adjacent to any part of that parking place which is suspended a traffic sign of any size, colour and type prescribed or authorised under Section 64 of the Road Traffic Regulation Act 1984 indicating that waiting by vehicles is prohibited.
- 12. No person shall cause or permit a vehicle to wait in a parking place or part thereof during such period as there is in or adjacent to that part of the parking place a traffic sign placed in pursuance of Article 12. Provided that nothing in this Article shall apply to:

- a) any vehicle which is waiting for any reason specified in Article 10; or
- b) anything done with the permission of the person suspending the use of the parking place or part thereof in pursuance of Article 11.

Dated eleventh day of May 2023

A handwritten signature in black ink, appearing to be 'Jefferson Nwokeoma', written in a cursive style.

Jefferson Nwokeoma
Assistant Director of Traffic, Transport & Parking

Schedule 1

1 No. of parking place	2 Designated parking place
1	Alwyn Avenue, Chiswick, north side, from a point 6 metres east of the western boundary of No. 22 Sutton Court Road eastwards for a distance of 8 metres
2	Avenue Road, Brentford, south side, from a point 7 metres east of the western boundary of No. 121 Windmill Road eastwards for a distance of 7 metres
3	Balfern Grove, Chiswick, south side, from a point 7 metres west of the eastern boundary of No. 58 Chiswick Lane westwards for a distance of 7 metres
4	Bolton Road, Chiswick, south-west side, from a point 6 metres north-west of the south-eastern boundary of Mulberry House, Cavendish Road north-westwards for a distance of 9.5 metres
5	Boston Gardens, Brentford, north side, from a point 6 metres west of the eastern boundary of No. 100 Boston Manor Road westwards for a distance of 9.5 metres
6	Brooks Lane, Chiswick, south side, from a point 4 metres east of the junction with Geraldine Road eastwards for a distance of 9 metres
7	Brooks Road, Chiswick, west side, from a point 4 metres south of the common boundary of Nos. 13 & 15 Brooks Road northwards for a distance of 7 metres
8	Cambridge Road North, Chiswick, west side, from a point 2.5 metres south of the northern boundary of No. 455 Chiswick High Road southwards for a distance of 7.5 metres
9	Chiswick Common Road, Chiswick, north-east side, from a point 11.5 metres west of the junction with Fishers Lane westwards for a distance of 7 metres
10	Chiswick Common Road, Chiswick, west side, from a point 1.5 metres south of the party wall of Nos. 35 & 37 Windmill Road northwards for a distance of 7 metres
11	Chiswick Lane South, Chiswick, south-west side, from a point 3 metres north-west of the north-western boundary of The Hollies, Netheravon Road South south-eastwards for a distance of 7 metres
12	Church Walk, Brentford, north-east side, from a point 15 metres north-west of the north-western building line of No. 31 Church Walk north-westwards for a distance of 8 metres
13	Clarence Road, Chiswick, west side, from a point 4 metres north of the southern boundary of No. 61 Wellesley Road northwards for a distance of 8 metres
14	Clayponds Avenue, Brentford, east side, from a point 5 metres north of the north-eastern building line of Nos. 65-81 Clayponds Gardens northwards for a distance of 9.5 metres
15	Clifden Road, Brentford, north side, from a point 4 metres west of the eastern boundary of No. 98 Brook Road South westwards for a distance of 8 metres
16	Commerce Road, Brentford, north-east side, from a point 8 metres north-west of the north-western building line of Arbor House, Narrowboat Avenue south-eastwards for a distance of 9.5 metres
17	Coombe Road, Chiswick, north side, from a point 4 metres east of the western boundary of No. 90 Devonshire Road eastwards for a distance of 7 metres
18	Corney Road, Chiswick, north-east side, from the party wall of Nos. 46 & 48 Corney Road north-westwards for a distance of 7 metres
19	Cranbrook Road, Chiswick, south side, from a point 2 metres west of the party wall of Nos. 2 & 4 Cranbrook Road eastwards for a distance of 9.5 metres
20	Crowther Avenue, Brentford, south side, from a point 10.5 metres east of the common boundary of Nos. 22 & 24 Crowther Avenue eastwards for a distance of 7 metres

Schedule 1 (continued)

1 No. of parking place	2 Designated parking place
21	Dukes Avenue, Chiswick, east side, from a point 6 metres south of the northern boundary of No. 2 Dukes Road southwards for a distance of 9 metres
22	Ernest Gardens, Chiswick, north side, from a point 10 metres west of the western boundary of No. 1 Earnest Road westwards for a distance of 7 metres
23	Edensor Gardens, Chiswick, west side, from a point 8 metres south of northern building line of Nos. 1-30 Edensor Gardens southwards for a distance of 9.5 metres
24	Epworth Road, Isleworth, east side, from a point 4 metres north of the southern building line of No. 47 Epworth Road northwards for a distance of 9.5 metres
25	Gainsborough Road, Chiswick, east side, from a point 4 metres south of the northern boundary of No. 60 Chiswick High Road southwards for a distance of 7 metres
26	Glebe Street, Chiswick, north side, from a point 4 metres west of the eastern building line of No. 19 Devonshire Road westwards for a distance of 7 metres
27	Gordon Road, Chiswick, north side, from a point 5 metres east of the junction with Whitehall Gardens eastwards for a distance of 7 metres
28	Grantham Road, Chiswick, north side, from a point 3 metres east of the party wall of Nos. 21 & 23 Grantham Road eastwards for a distance of 7 metres
29	Green Dragon Lane, Brentford, north side, from the western building line of No. 10 Centaur Court, Green Dragon Lane eastwards for a distance of 9.5 metres
30	Green Dragon Lane, Brentford, west side, from the northern building line of No. 44 Kew Bridge Road northwards for a distance of 7 metres
31	Grosvenor Road, Chiswick, south side, from a point 6 metres west of the eastern boundary of No. 42 Burlington Road westwards for a distance of 7 metres
32	Grove Park Gardens, Chiswick, south-west side, from a point 7.5 metres south-east of the south-eastern building line of No.3 Grove Park Gardens north-westwards for a distance of 7 metres
33	Grove Park Terrace, Chiswick, south-east side, from a point 0.5 metres south-west of the south-western building line of Nos. 14-55 Fauconberg Court, Fauconberg Road north-eastwards for a distance of 9.5 metres
34	Hartington Road, Chiswick, north-east side, from a point 5 metres north-west of the north-western building line of Nos. 1-7 The Lindens south-eastwards for a distance of 7 metres
35	Harvard Road, Chiswick, east side, from a point 9 metres south of the northern boundary of Belgrave Lodge, Wellesley Road southwards for a distance of 9.5 metres
36	Hazledene Road, Chiswick, north side, from a point 0.5 metres west of the common boundary of Nos. 76 Hazledene Road & 69 Fauconberg Road westwards for a distance of 7 metres
37	Heathfield Gardens, Chiswick, east side, from a point 4 metres north-west of the common boundary of Nos. 50 & 52 Heathfield Gardens north-eastwards for a distance of 7 metres
38	Heathfield Terrace, Chiswick, service road fronting Nos. 4-10 Heathfield Terrace, north side, from a point 6 metres east of the western boundary of Nos. 26-37 Horticultural Place eastwards for a distance of 9.5 metres
39	High Street, Brentford, north side, from a point 29 metres west of the eastern building line of Knowling Court, Nos. 42-50 High Street westwards for a distance of 7 metres
40	Homefield Road, Chiswick, east side, from a point 2.5 metres south of the northern boundary of No. 65 Chiswick High Road southwards for a distance of 8 metres

Schedule 1 (continued)

1 No. of parking place	2 Designated parking place
41	Junction Road, Brentford, east side, from a point 8 metres north of southern boundary of No. 114 Whitestile Road northwards for a distance of 9.5 metres
42	Kinnaird Avenue, Chiswick, north side, from a point 9 metres east of the western boundary of No. 54 Hartington Road eastwards for a distance of 7 metres
43	Lateward Road, Brentford, south-east side, from a point 2.5 metres north-east of the party wall of Nos. 55 & 56 Lateward Road south-westwards for a distance of 7 metres
44	Lawford Road, Chiswick, north side, from a point 6 metres east of the western boundary of No. 152 Sutton Court Road eastwards for a distance of 9.5 metres
45	Manor Vale, Brentford, north side, from a point 7.5 metres east of the western boundary of Clitherow Court, Boston Manor Road eastwards for a distance of 7 metres
46	Marlborough Road, Chiswick, west side, from a point 6.5 metres south of the northern boundary of No. 367 Chiswick High Road southwards for a distance of 7 metres
47	Netheravon Road, Chiswick, east side, from a point 2 metres north of the northernmost building line of Nos 33-40 Prebend Mansions, Chiswick High Road southwards for a distance of 7 metres
48	Netley Road, Brentford, south side, from a point 1.5 metres west of the western building line of No. 12 Netley Road eastwards for a distance of 7.5 metres
49	Park Road, Chiswick, east side, from a point 1 metre north of the northern building line of No. 66 Park Road northwards for a distance of 7 metres
50	Power Road, Chiswick, south side, from a point 8 metres east of the western boundary of No. 250 Gunnersbury Avenue eastwards for a distance of 7 metres
51	Prebend Gardens, Chiswick, east side, from a point 5.5 metres north-west of the party wall of Nos. 33 & 35 Prebend Gardens south-eastwards for a distance of 9 metres
52	Princes Avenue, Chiswick, south-west side, from the south-eastern building line of No. 59 The Ridgeway northwards for a distance of 7 metres
53	Priory Avenue, Chiswick, south side, from a point 0.5 metres east of the western boundary of No. 2 Woodstock Road eastwards for a distance of 8 metres
54	Pumping Station Road, Chiswick, south-east side, from the south-western building line of No. 24 Pumping Station Road north-eastwards for a distance of 7 metres
55	Reckitt Road, Chiswick, north side, from the common boundary of Nos. 47 & 51 Reckitt Road eastwards for a distance of 7 metres
56	Riverview Road, Chiswick, south-east side, from a point 2 metres north-east of the south-western boundary of No. 93 Grove Park Road north-westwards for a distance of 7 metres
57	Rowan Road, Brentford, south-west side, from a point 3 metres north-west of the north-western building line of No. 4 Rowan Road south-eastwards for a distance of 7 metres
58	Spencer Road, Chiswick, south-west side, from a point 5 metres north-west of the common boundary of Nos. 4 & 6 Spencer Road south-eastwards for a distance of 7 metres
59	Stamford Brook Avenue, Chiswick, west side, from a point 3 metres north of the northern building line of No. 28 Stamford Brook Avenue northwards for a distance of 9.5 metres
60	Staveley Gardens, Chiswick, north-west side, from a point 4 metres north-east of the common boundary of Nos. 4 & 5 Staveley Gardens north-eastwards for a distance of 7 metres

Schedule 1 (continued)

1 No. of parking place	2 Designated parking place
61	Staveley Road, Chiswick, south-west side, from a point 20.5 metres east of the western boundary of No. 122 Sutton Court Road eastwards for a distance of 7 metres
62	Staveley Road, Chiswick, north-east side, from a point 5.5 metres south-east of the common boundary of Nos. 44 & 46 Staveley Road south-eastwards for a distance of 9 metres
63	Stile Hall Gardens, Chiswick, south side, from a point 5 metres south-east of the north-western building line of No. 1 Stile Hall Gardens north-westwards for a distance of 8.5 metres
64	Strand on the Green, Chiswick, south-west side, from a point 9.5 metres north-west of the north-western building line of No. 103 Strand on the Green north-westwards for a distance of 7 metres
65	Strand on the Green, Chiswick, south side, from a point 3.5 metres east of the western building line of Nos. 1-7 Thames Road westwards for a distance of 7 metres
66	Sutton Court Road, Chiswick, south-west side, from a point 4.5 metres south-east of the common boundary of Nos. 196 & 198 Sutton Court Road north-westwards for a distance of 9 metres
67	Sutton Lane South, Chiswick, east side, from a point 3 metres north of the southern boundary of No. 59 Sutton Lane South northwards for a distance of 7 metres
68	The Butts, Brentford, north-west side, from a point 4 metres south-west of the north-eastern boundary of No. 19 The Butts south-westwards for a distance of 9.5 metres
69	Thornton Avenue, Chiswick, south side, from a point 5 metres west of the western boundary of No. 77 Thornton Avenue westwards for a distance of 7 metres
70	Wavendon Road, Chiswick, north side, from a point 2.5 metres west of the eastern boundary of No. 47 Dukes Avenue westwards for a distance of 7.5 metres

Schedule 2

1. Item Number	2. Street	3. Prescribed hours
95	<p>Brooks Road, Chiswick</p> <p>b) west side,</p> <p style="padding-left: 20px;">v. from a point 12 metres north of the southern building line of Nos. 1-6 Pinkham Mansions, Brooks Road to a point 3 metres north of the common boundary of Nos. 13 & 15 Brooks Road</p> <p>Brooks Road, Chiswick, west side, from a point 4 metres south of the common boundary of Nos. 13 & 15 Brooks Road northwards for a distance of 7 metres</p>	
164	<p>Cranbrook Road, Chiswick</p> <p>b) easterly side,</p> <p style="padding-left: 20px;">ii. from a point 9.5 metres south of the northern building line of Nos. 1a & 1b Cranbrook Road to a point 7.5 metres east of the common boundary of Nos. 2 & 4 Cranbrook Road</p>	GG
213	<p>Epworth Road, Isleworth</p> <p>d) north side,</p> <p style="padding-left: 20px;">iii. from the junction with London Road to a point 4 metres north-east of the south-western building line of No. 47 Epworth Road</p>	A
241	<p>Glebe Street, Chiswick</p> <p>a) north side,</p> <p style="padding-left: 20px;">i. from the junction with Devonshire Road to a point 4 metres west of the eastern building line of No. 19 Devonshire Road</p>	A
277	<p>Heathfield Terrace, Chiswick</p> <p>c) north side,</p> <p style="padding-left: 20px;">iii. the service road fronting Nos. 4-13 Heathfield Terrace, from a point 21 metres west of the western building line of Nos. 1-25 Heathfield Court, Heathfield Terrace to a point 1 metre east of the eastern building line of No. 10 Heathfield Terrace</p>	A
418	<p>Power Road, Chiswick</p> <p>c) south side,</p> <p style="padding-left: 20px;">v. from the junction with Gunnersbury Avenue to a point 8 metres east of the western boundary of No. 250 Gunnersbury Avenue</p>	A
505	<p>Stamford Brook Avenue, Chiswick</p> <p>a) west side,</p> <p style="padding-left: 20px;">i. from the junction with Stamford Brook Road southwards for a distance of 8 metres</p>	A
674	<p>Manor Vale, Brentford</p> <p>b) north side,</p> <p style="padding-left: 20px;">i. from the junction with Boston Manor Road to a point 7.5 metres east of the western boundary of Nos. 1-4 Clitherow Court Boston Manor Road</p>	A

Schedule 2 (continued)

1. Item Number	2. Street	3. Prescribed hours
1313	Sutton Lane South, Chiswick f) east side, i. from a point 10 metres south of the junction with Elmwood Road to a point 6 metres north of that junction	A

Schedule 3

1. Item Number	2. Street	3. Prescribed hours
71	Boston Gardens, Brentford b) north-west side, iv. from the south-easternmost junction with Boston Manor Road to a point 6 metres south-west of the north-eastern boundary of No. 100 Boston Manor Road e) south-east side, iii. from the south-easternmost junction with Boston Manor Road south-westwards for a distance of 13.5 metres	A A
241	Glebe Street, Chiswick a) north side, ii. from a point 11 metres west of the eastern building line of No. 19 Devonshire Road to the eastern building line of No. 19 Devonshire Mews c) south side, i. from the junction with Devonshire Road to the eastern building line of No. 21 Devonshire Road	A A

STATEMENT OF REASONS

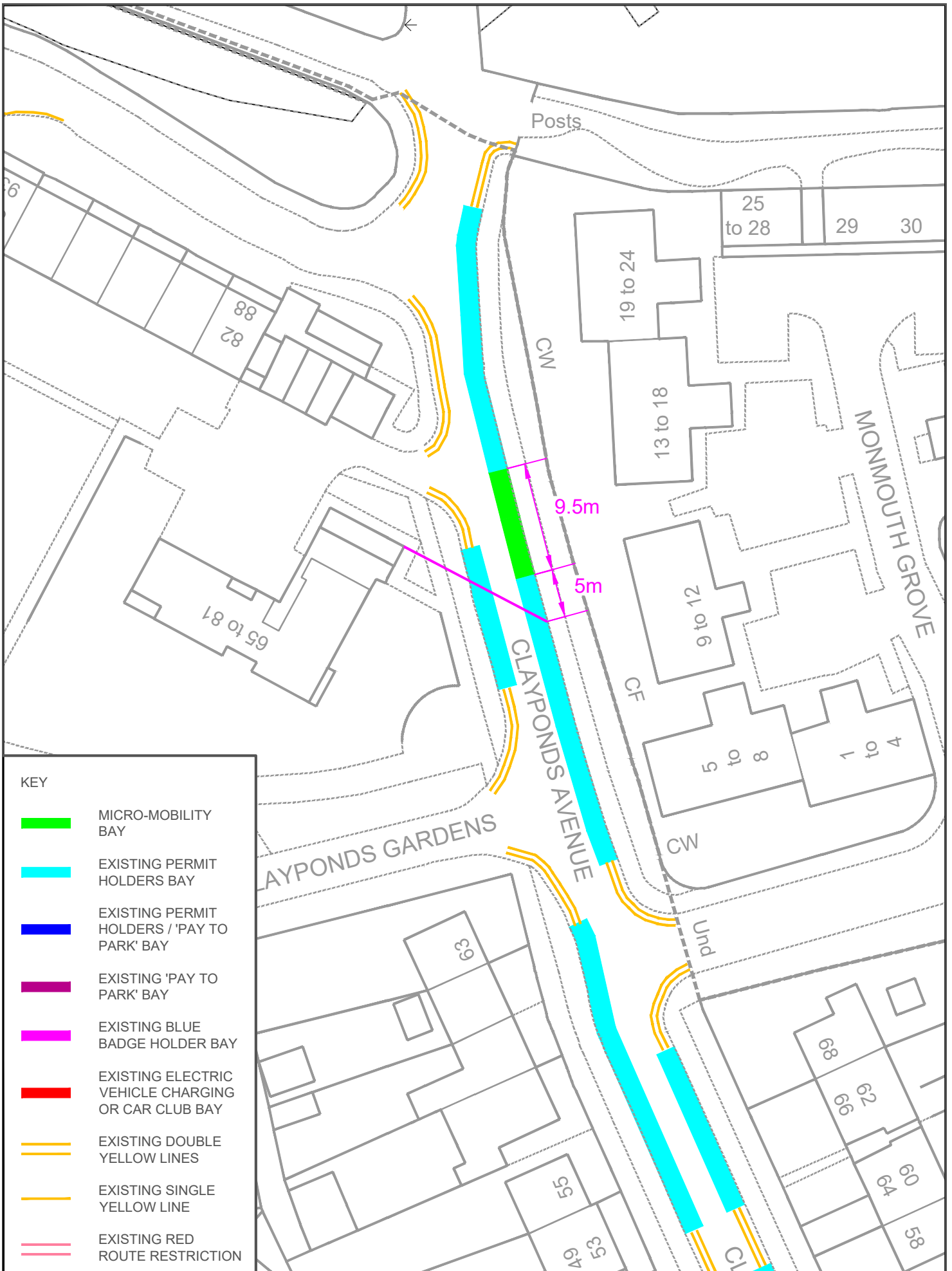
Dockless E-bike Trial – Phase 1 Introduction of dedicated e-bike parking provisions

The council are trialling the introduction of dedicated e-bike cycle parking spaces as part of a formalised agreement with e-bike operators. At present, e-bikes operate informally throughout the borough with little or no clear identification as to where bikes should be located following their use.

The purpose of this trial therefore is to ensure the council have a stronger role in shaping how the e-bike schemes operate and enables the borough to agree areas of the footway/kerbside that are designated for e-bike parking. This, in turn, is expected to minimise the risk of e-bikes being left in inconsiderate/inappropriate locations.

As part of the trial, all e-bikes will need to be hired and returned from dedicated on-street bays, with fines and eventual bans for those users who do not comply. E-bikes provided by the operators will be limited to speeds of 15mph.

Phase 1 of the project relates to the introduction of bays across the Brentford and Chiswick wards and the scheme will be in place for a minimum of 6 months, after which the individual locations will be reviewed to determine if they should be made permanent or otherwise.

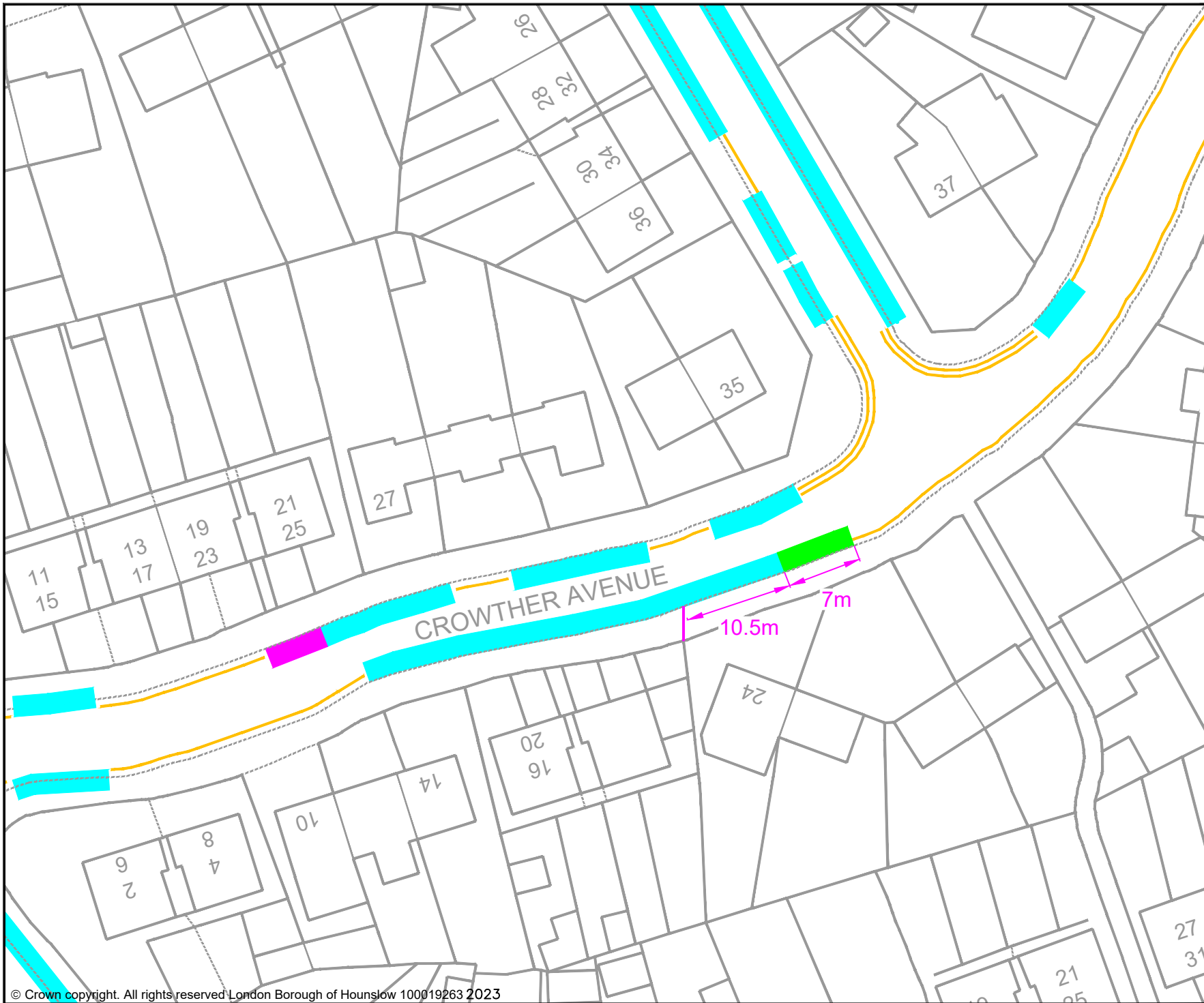


KEY

- MICRO-MOBILITY BAY
- EXISTING PERMIT HOLDERS BAY
- EXISTING PERMIT HOLDERS / 'PAY TO PARK' BAY
- EXISTING 'PAY TO PARK' BAY
- EXISTING BLUE BADGE HOLDER BAY
- EXISTING ELECTRIC VEHICLE CHARGING OR CAR CLUB BAY
- EXISTING DOUBLE YELLOW LINES
- EXISTING SINGLE YELLOW LINE
- EXISTING RED ROUTE RESTRICTION

© Crown copyright. All rights reserved London Borough of Hounslow 100019263 2023		Drawing Status PROPOSED				Project PROPOSED MICRO-MOBILITY PARKING BAY		Jefferson Nwokoema Assistant Director of Traffic, Transport & Parking Hounslow House, 7 Bath Road, Hounslow, TW3 3EB	
		Drawn AN	Approved AH	Date MAR-2023	Scale 1:500	Size A4	Drawing Title CLAYPONDS AVENUE, BRENTFORD		Client London Borough of Hounslow
Rev		Date		Description		Drg No		Rev	





- KEY**
- MICRO-MOBILITY BAY
 - EXISTING PERMIT HOLDERS BAY
 - EXISTING PERMIT HOLDERS / 'PAY TO PARK' BAY
 - EXISTING 'PAY TO PARK' BAY
 - EXISTING BLUE BADGE HOLDER BAY
 - EXISTING ELECTRIC VEHICLE CHARGING OR CAR CLUB BAY
 - EXISTING DOUBLE YELLOW LINES
 - EXISTING SINGLE YELLOW LINE
 - EXISTING RED ROUTE RESTRICTION

Rev	Date	Description

Jefferson Nwokeoma
 Assistant Director of Traffic, Transport & Parking
 Hounslow House, 7 Bath Road,
 Hounslow, TW3 3EB

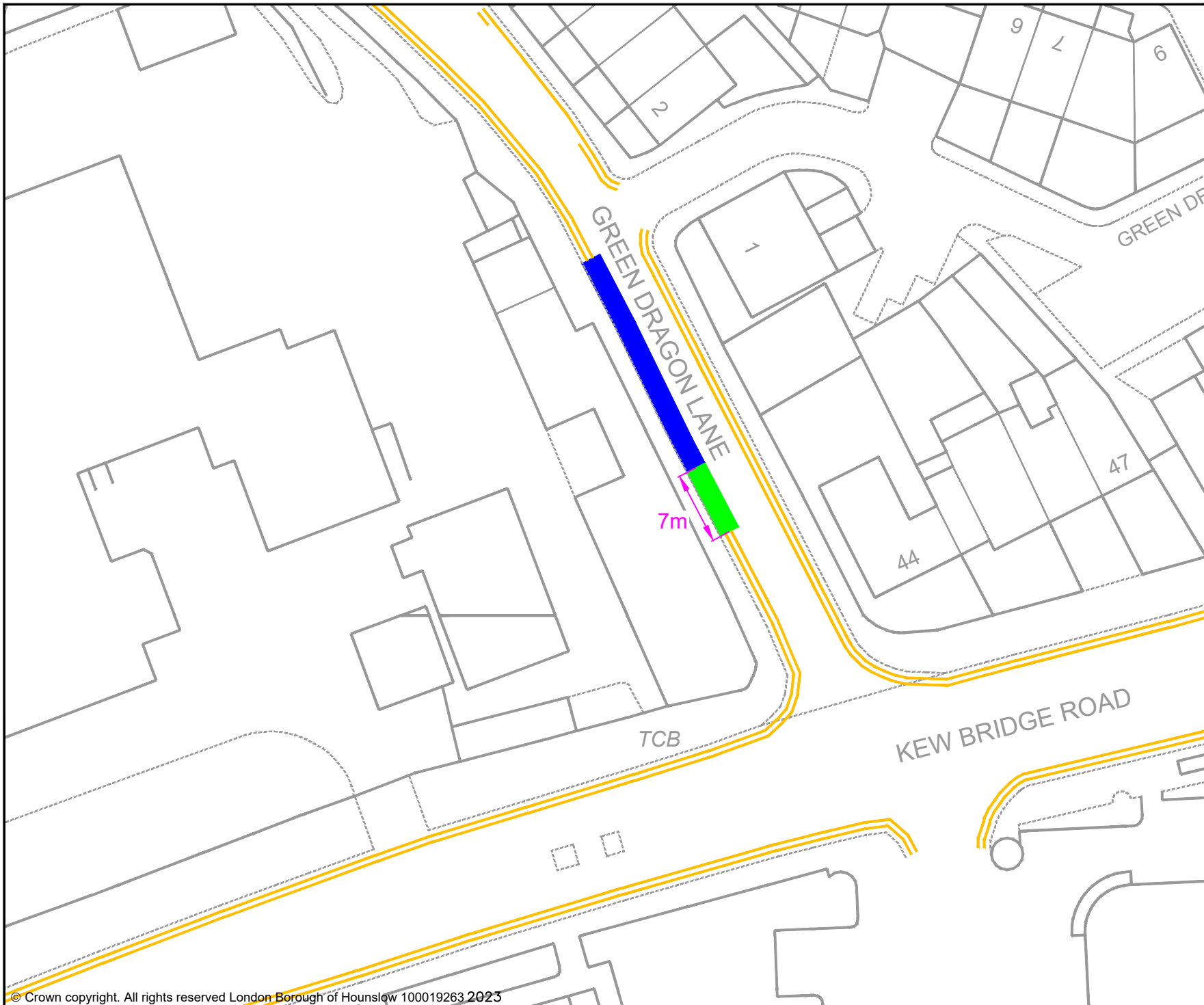
Client

Project
PROPOSED MICRO-MOBILITY PARKING BAY

Drawing Title
CROWTHER AVENUE, BRENTFORD

Drawing Status
PROPOSED

Drawn	Approved	Date	Scale	Size
AN	AH	MAR-2023	1:500	A4
Dwg No				Rev
-				-



KEY

- MICRO-MOBILITY BAY
- EXISTING PERMIT HOLDERS BAY
- EXISTING PERMIT HOLDERS / 'PAY TO PARK' BAY
- EXISTING 'PAY TO PARK' BAY
- EXISTING BLUE BADGE HOLDER BAY
- EXISTING ELECTRIC VEHICLE CHARGING OR CAR CLUB BAY
- EXISTING DOUBLE YELLOW LINES
- EXISTING SINGLE YELLOW LINE
- EXISTING RED ROUTE RESTRICTION

Rev	Date	Description

Jefferson Nwokeoma
 Assistant Director of Traffic, Transport & Parking
 Hounslow House, 7 Bath Road,
 Hounslow, TW3 3EB

Client

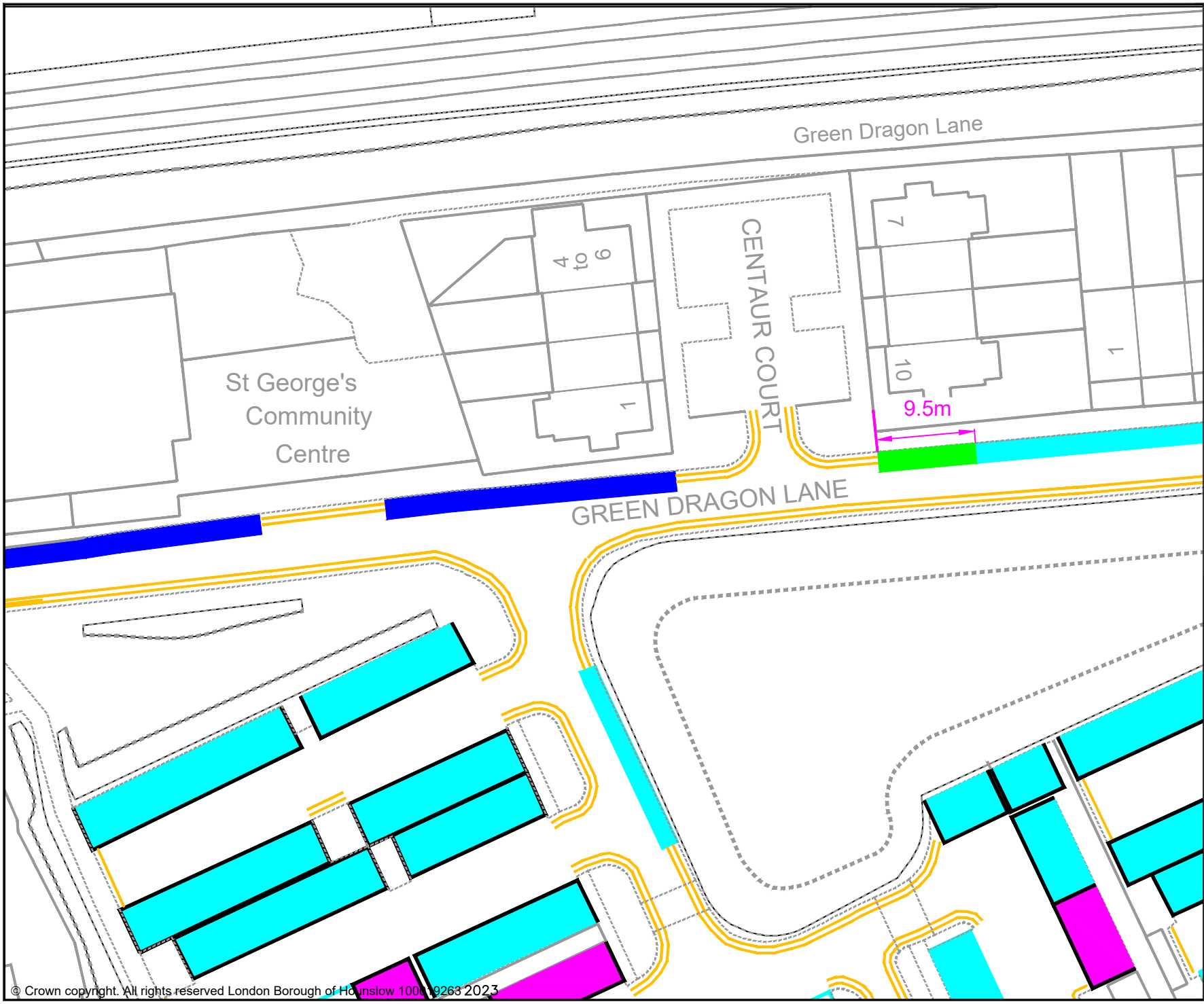
Project
 PROPOSED MICRO-MOBILITY PARKING BAY

Drawing Title
 GREEN DRAGON LANE, BRENTFORD (KEW BRIDGE ROAD)

Drawing Status
 PROPOSED

Drawn	Approved	Date	Scale	Size
AN	AH	MAR-2023	1:500	A4

Dwg No	Rev
-	-



- KEY**
- MICRO-MOBILITY BAY
 - EXISTING PERMIT HOLDERS BAY
 - EXISTING PERMIT HOLDERS / 'PAY TO PARK' BAY
 - EXISTING 'PAY TO PARK' BAY
 - EXISTING BLUE BADGE HOLDER BAY
 - EXISTING ELECTRIC VEHICLE CHARGING OR CAR CLUB BAY
 - EXISTING DOUBLE YELLOW LINES
 - EXISTING SINGLE YELLOW LINE
 - EXISTING RED ROUTE RESTRICTION

Rev	Date	Description

Jefferson Nwokeoma
 Assistant Director of Traffic, Transport & Parking
 Hounslow House, 7 Bath Road,
 Hounslow, TW3 3EB

Client

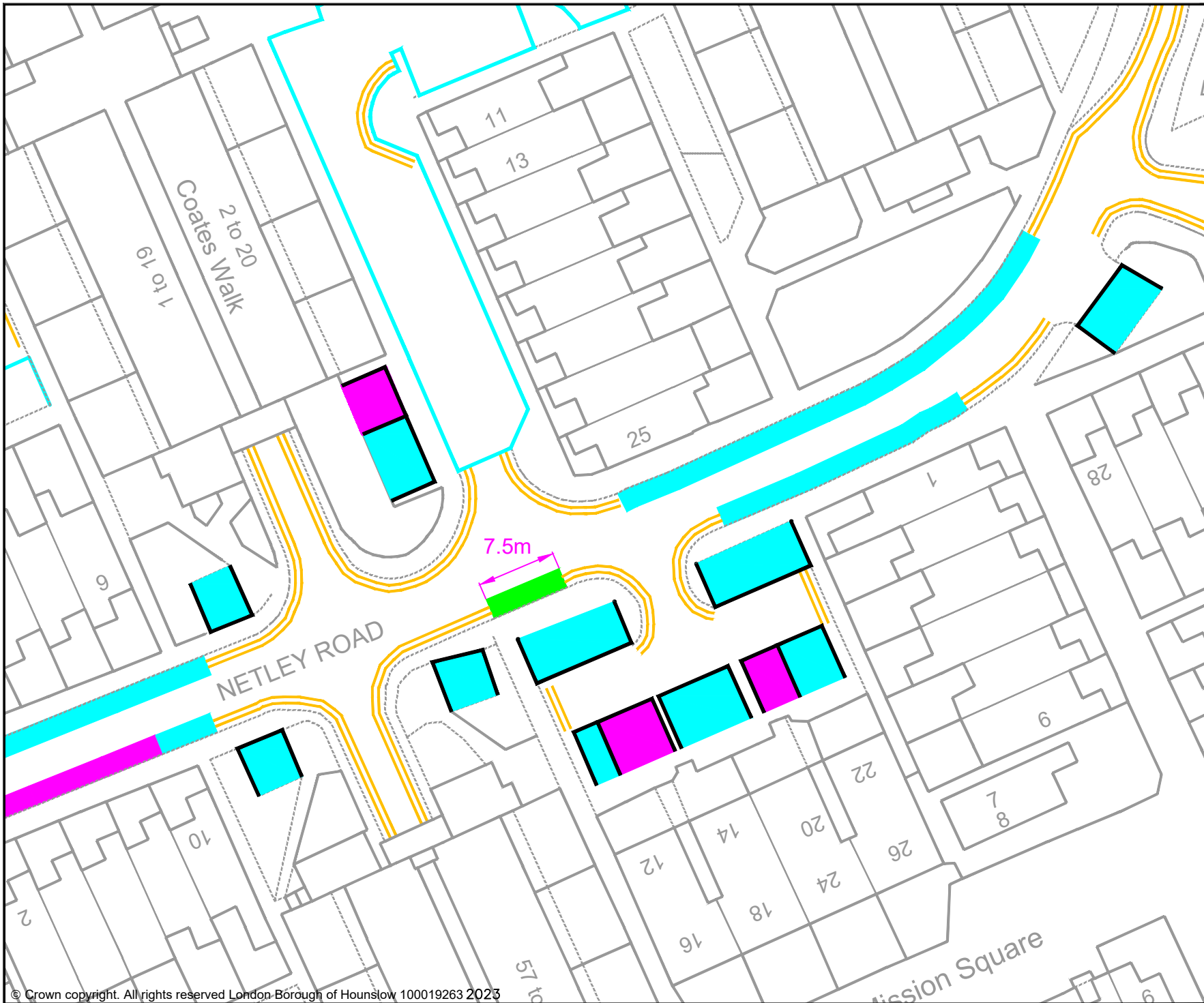
Project
 PROPOSED MICRO-MOBILITY PARKING BAY

Drawing Title
 GREEN DRAGON LANE, BRENTFORD (CENTAUR COURT)

Drawing Status
 PROPOSED

Drawn	Approved	Date	Scale	Size
AN	AH	MAR-2023	1:500	A4

Dwg No	Rev
-	-



- KEY**
- MICRO-MOBILITY BAY
 - EXISTING PERMIT HOLDERS BAY
 - EXISTING PERMIT HOLDERS / 'PAY TO PARK' BAY
 - EXISTING 'PAY TO PARK' BAY
 - EXISTING BLUE BADGE HOLDER BAY
 - EXISTING ELECTRIC VEHICLE CHARGING OR CAR CLUB BAY
 - EXISTING DOUBLE YELLOW LINES
 - EXISTING SINGLE YELLOW LINE
 - EXISTING RED ROUTE RESTRICTION

Rev	Date	Description

Jefferson Nwokeoma
 Assistant Director of Traffic, Transport & Parking
 Hounslow House, 7 Bath Road,
 Hounslow, TW3 3EB

Client

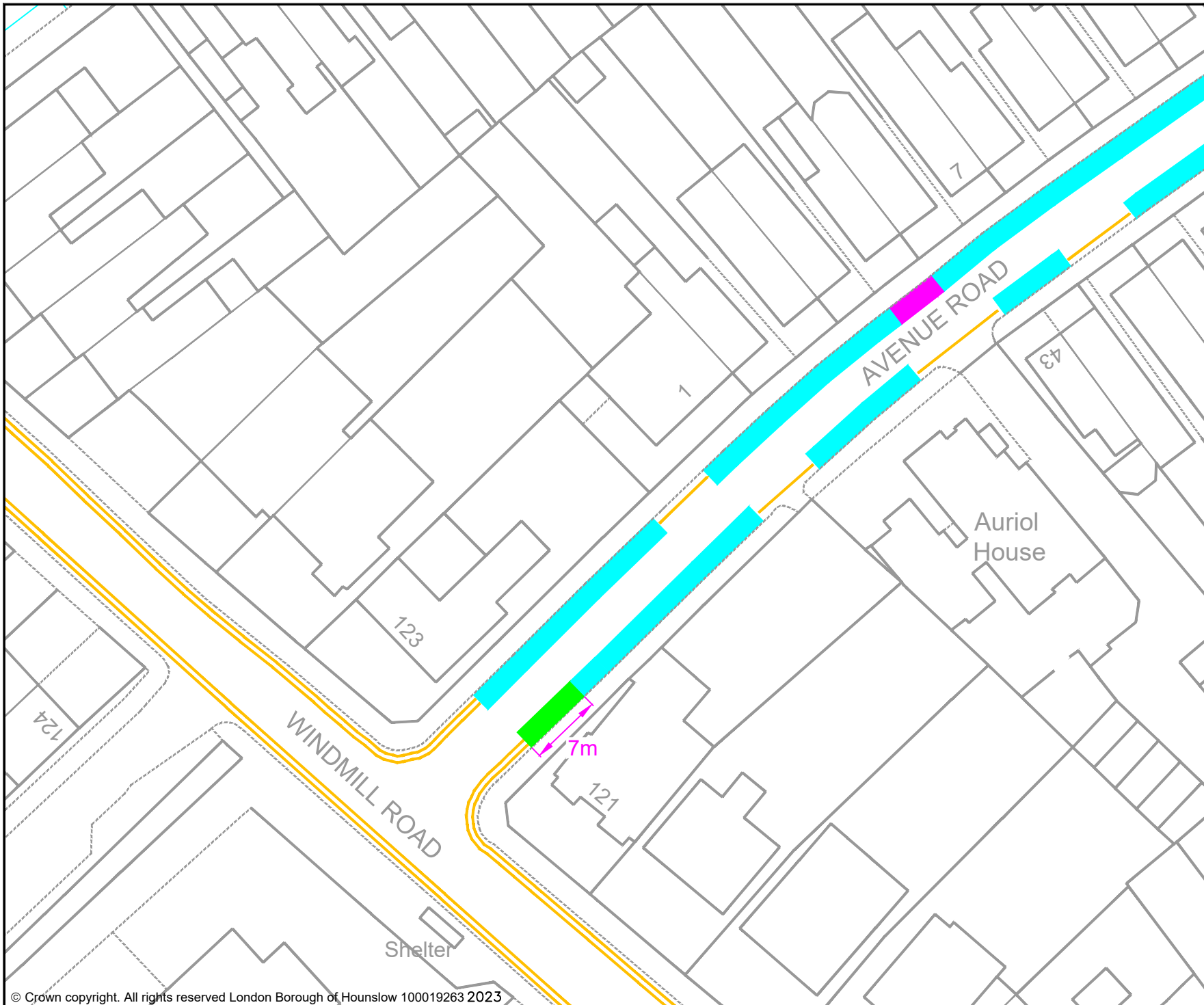
Project
PROPOSED MICRO-MOBILITY PARKING BAY

Drawing Title
NETLEY ROAD, BRENTFORD













Drawing Status
PROPOSED

Drawn	Approved	Date	Scale	Size
AN	AH	MAR-2023	1:500	A4

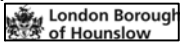

Dwg No	Rev
-	-



KEY

	MICRO-MOBILITY BAY
	EXISTING PERMIT HOLDERS BAY
	EXISTING PERMIT HOLDERS / 'PAY TO PARK' BAY
	EXISTING 'PAY TO PARK' BAY
	EXISTING BLUE BADGE HOLDER BAY
	EXISTING ELECTRIC VEHICLE CHARGING OR CAR CLUB BAY
	EXISTING LOADING ONLY BAY
	EXISTING MOTOR - CYCLE ONLY BAY
	EXISTING DOUBLE YELLOW LINES
	EXISTING SINGLE YELLOW LINE
	EXISTING RED ROUTE RESTRICTION
	POST / SIGN SCHEDULE NUMBER

Jefferson Nwokeoma
 Assistant Director of Traffic, Transport & Parking
 Hounslow House, 7 Bath Road,
 Hounslow, TW3 3EB

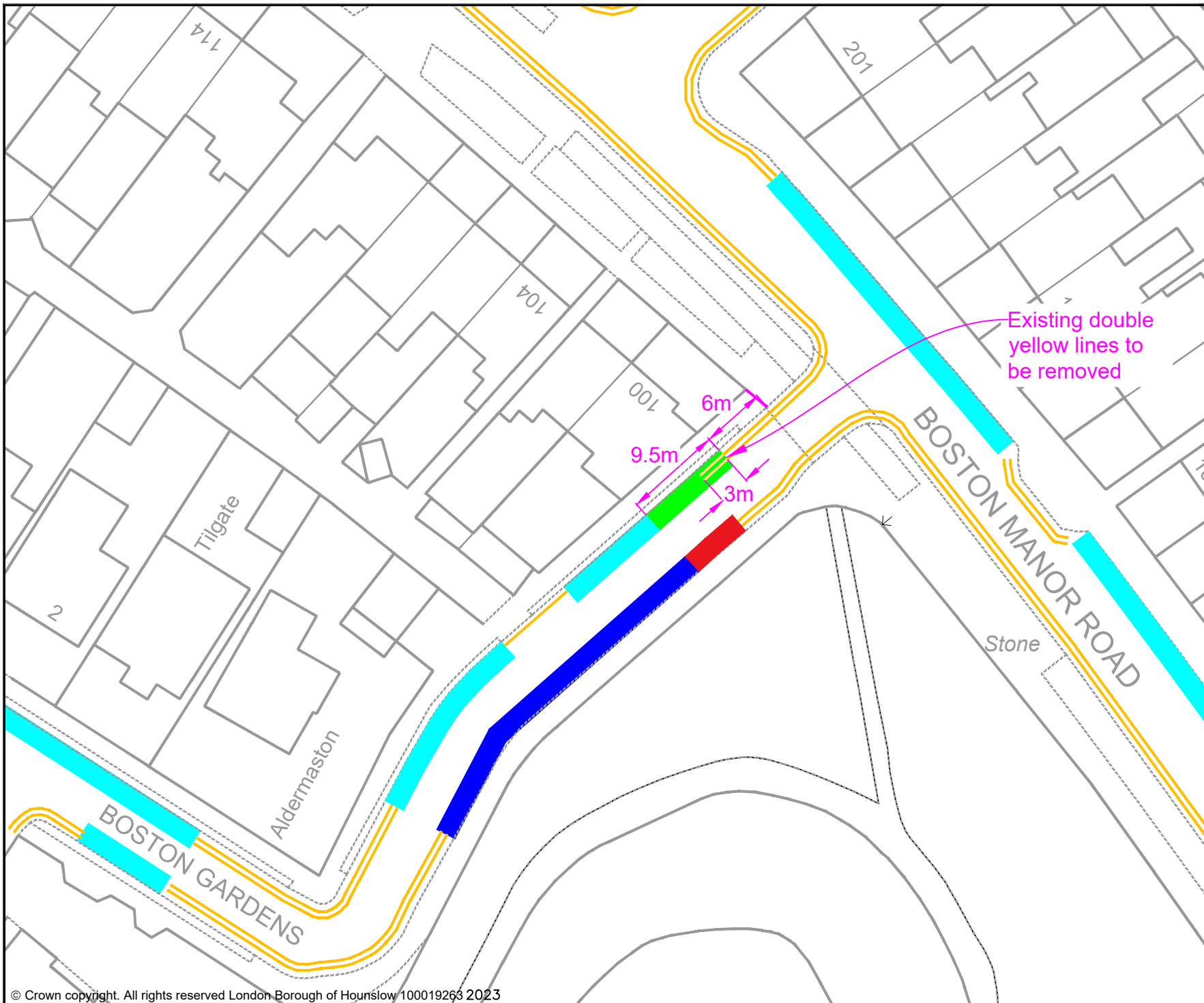
Client		
--------	---	---

Project
PROPOSED MICRO-MOBILITY PARKING BAY

Drawing Title
AVENUE ROAD, BRENTFORD

Drawing Status
PROPOSED

Drawn	Approved	Date	Scale	Size
AN	AH	MAR-2023	1:500	A4
Dwg No	-			Rev
				-



- KEY**
- MICRO-MOBILITY BAY
 - EXISTING PERMIT HOLDERS BAY
 - EXISTING PERMIT HOLDERS / 'PAY TO PARK' BAY
 - EXISTING 'PAY TO PARK' BAY
 - EXISTING BLUE BADGE HOLDER BAY
 - EXISTING ELECTRIC VEHICLE CHARGING OR CAR CLUB BAY
 - EXISTING LOADING ONLY BAY
 - EXISTING MOTOR - CYCLE ONLY BAY
 - EXISTING DOUBLE YELLOW LINES
 - EXISTING SINGLE YELLOW LINE
 - EXISTING RED ROUTE RESTRICTION
 - 1 POST / SIGN SCHEDULE NUMBER

Jefferson Nwokeoma
 Assistant Director of Traffic, Transport & Parking
 Hounslow House, 7 Bath Road,
 Hounslow, TW3 3EB

Client 	
------------	--

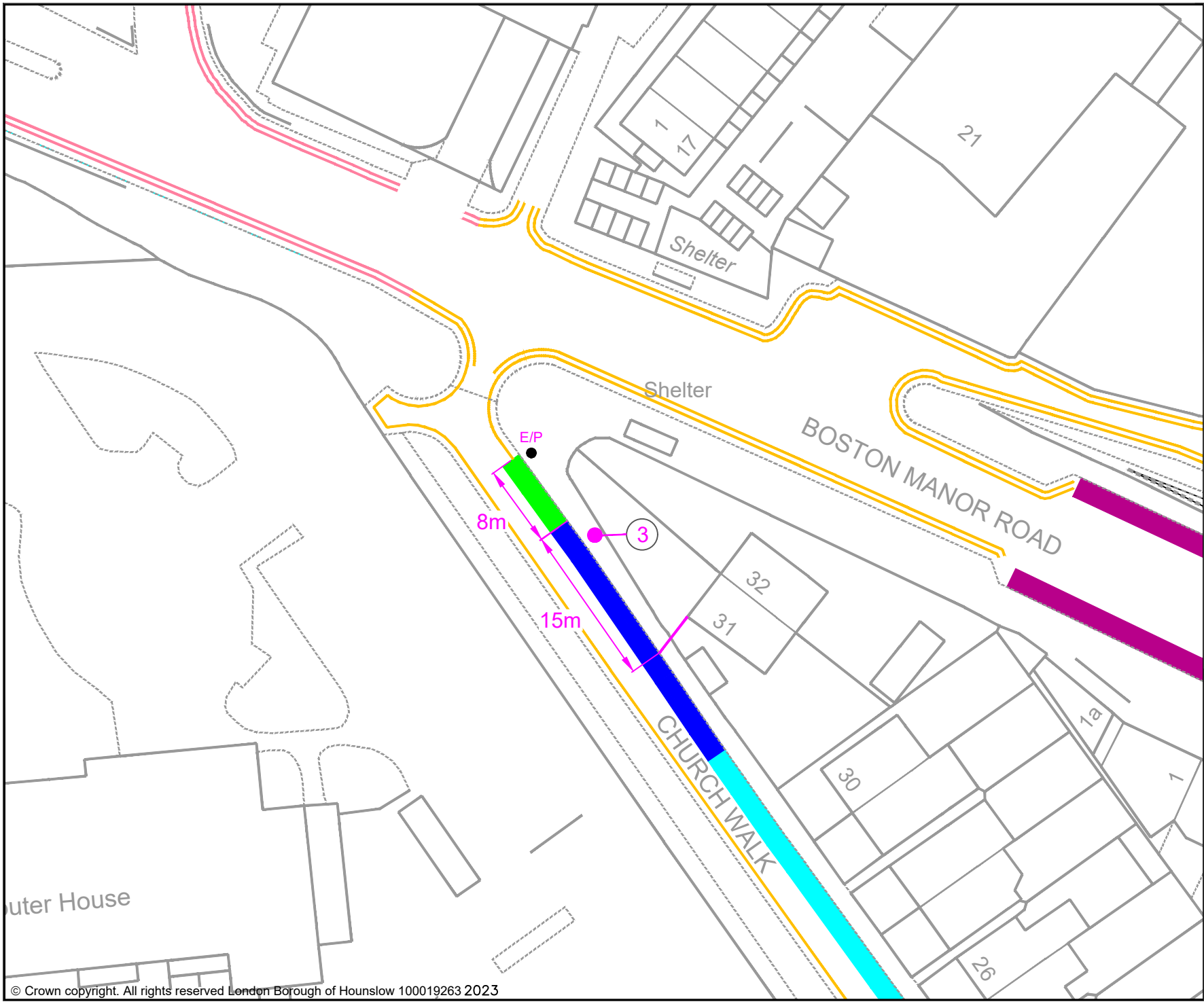
Project
PROPOSED MICRO-MOBILITY PARKING BAY

Drawing Title
BOSTON GARDENS, BRENTFORD

Drawing Status
PROPOSED

Drawn	Approved	Date	Scale	Size
AN	AH	MAR-2023	1:500	A4

Dwg No	Rev
-	-



KEY

- MICRO-MOBILITY BAY
- EXISTING PERMIT HOLDERS BAY
- EXISTING PERMIT HOLDERS / 'PAY TO PARK' BAY
- EXISTING 'PAY TO PARK' BAY
- EXISTING BLUE BADGE HOLDER BAY
- EXISTING ELECTRIC VEHICLE CHARGING OR CAR CLUB BAY
- EXISTING LOADING ONLY BAY
- EXISTING MOTOR - CYCLE ONLY BAY
- EXISTING DOUBLE YELLOW LINES
- EXISTING SINGLE YELLOW LINE
- EXISTING RED ROUTE RESTRICTION
- 1 POST / SIGN SCHEDULE NUMBER

Jefferson Nwokeoma
 Assistant Director of Traffic, Transport & Parking
 Hounslow House, 7 Bath Road,
 Hounslow, TW3 3EB

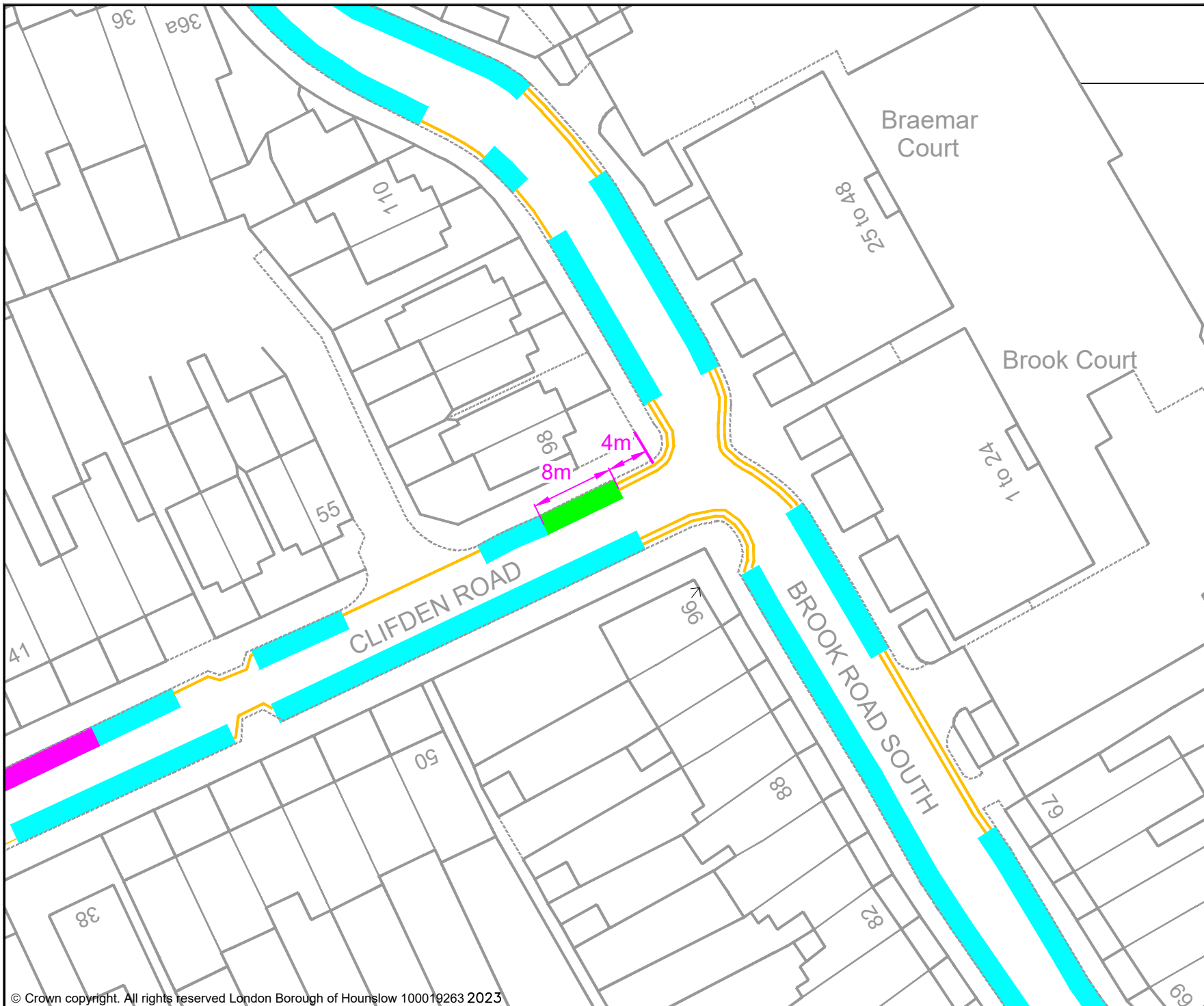
Client

Project
PROPOSED MICRO-MOBILITY PARKING BAY

Drawing Title
CHURCH WALK, BRENTFORD

Drawing Status
PROPOSED

Drawn	Approved	Date	Scale	Size
AN	AH	MAR-2023	1:500	A4
Dwg No				Rev
				-



KEY

- MICRO-MOBILITY BAY
- EXISTING PERMIT HOLDERS BAY
- EXISTING PERMIT HOLDERS / 'PAY TO PARK' BAY
- EXISTING 'PAY TO PARK' BAY
- EXISTING BLUE BADGE HOLDER BAY
- EXISTING ELECTRIC VEHICLE CHARGING OR CAR CLUB BAY
- EXISTING LOADING ONLY BAY
- EXISTING MOTOR - CYCLE ONLY BAY
- EXISTING DOUBLE YELLOW LINES
- EXISTING SINGLE YELLOW LINE
- EXISTING RED ROUTE RESTRICTION
- 1 POST / SIGN SCHEDULE NUMBER

Jefferson Nwokeoma
 Assistant Director of Traffic, Transport & Parking
 Hounslow House, 7 Bath Road,
 Hounslow, TW3 3EB

Client 	
------------	--

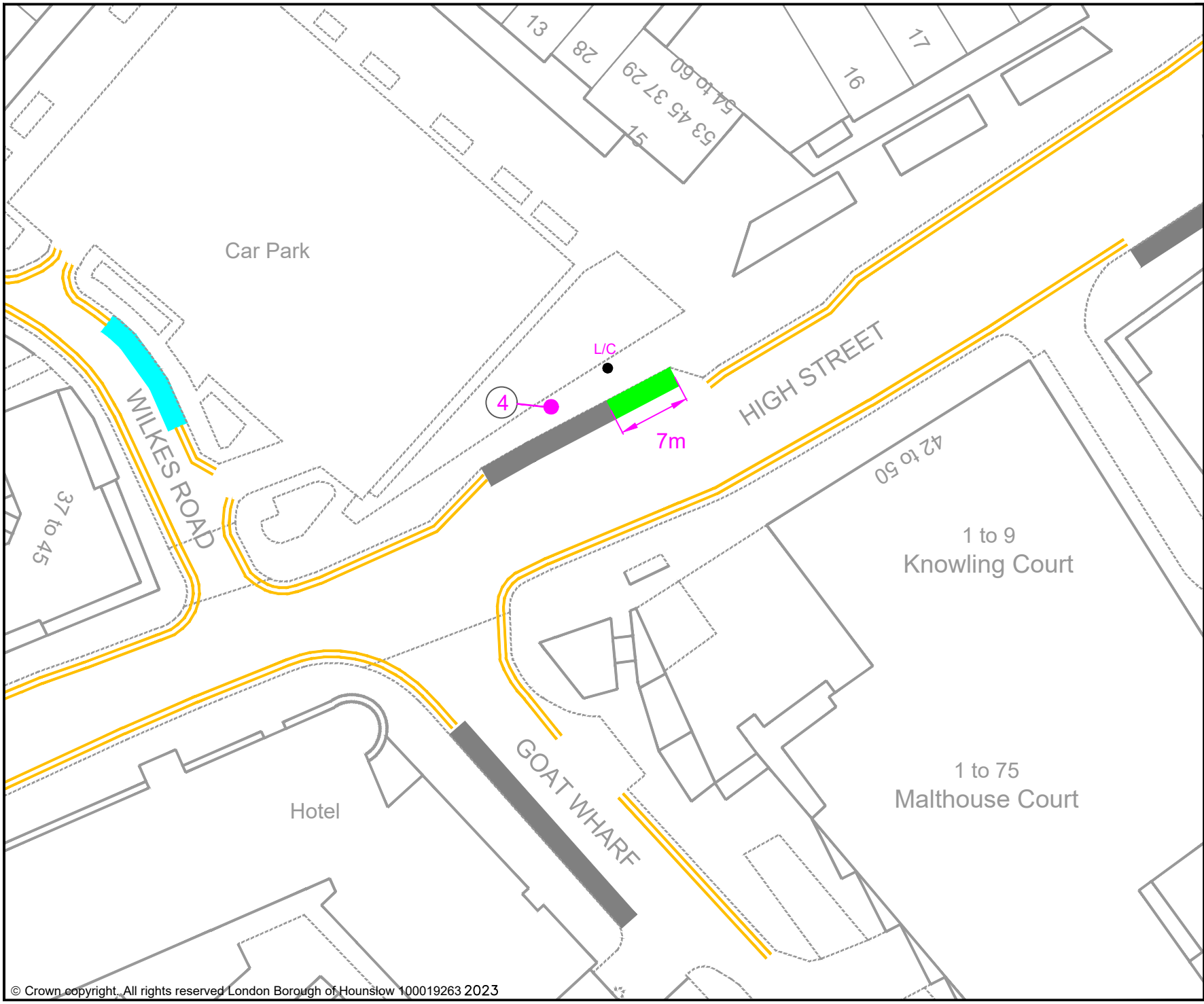
Project
PROPOSED MICRO-MOBILITY PARKING BAY

Drawing Title
CLIFDEN ROAD, BRENTFORD

Drawing Status
PROPOSED

Drawn	Approved	Date	Scale	Size
AN	AH	MAR-2023	1:500	A4

Dwg No	Rev
-	-



KEY

- MICRO-MOBILITY BAY
- EXISTING PERMIT HOLDERS BAY
- EXISTING PERMIT HOLDERS / 'PAY TO PARK' BAY
- EXISTING 'PAY TO PARK' BAY
- EXISTING BLUE BADGE HOLDER BAY
- EXISTING ELECTRIC VEHICLE CHARGING OR CAR CLUB BAY
- EXISTING LOADING ONLY BAY
- EXISTING MOTOR - CYCLE ONLY BAY
- EXISTING DOUBLE YELLOW LINES
- EXISTING SINGLE YELLOW LINE
- EXISTING RED ROUTE RESTRICTION
- 1 POST / SIGN SCHEDULE NUMBER

Jefferson Nwokeoma
 Assistant Director of Traffic, Transport & Parking
 Hounslow House, 7 Bath Road,
 Hounslow, TW3 3EB

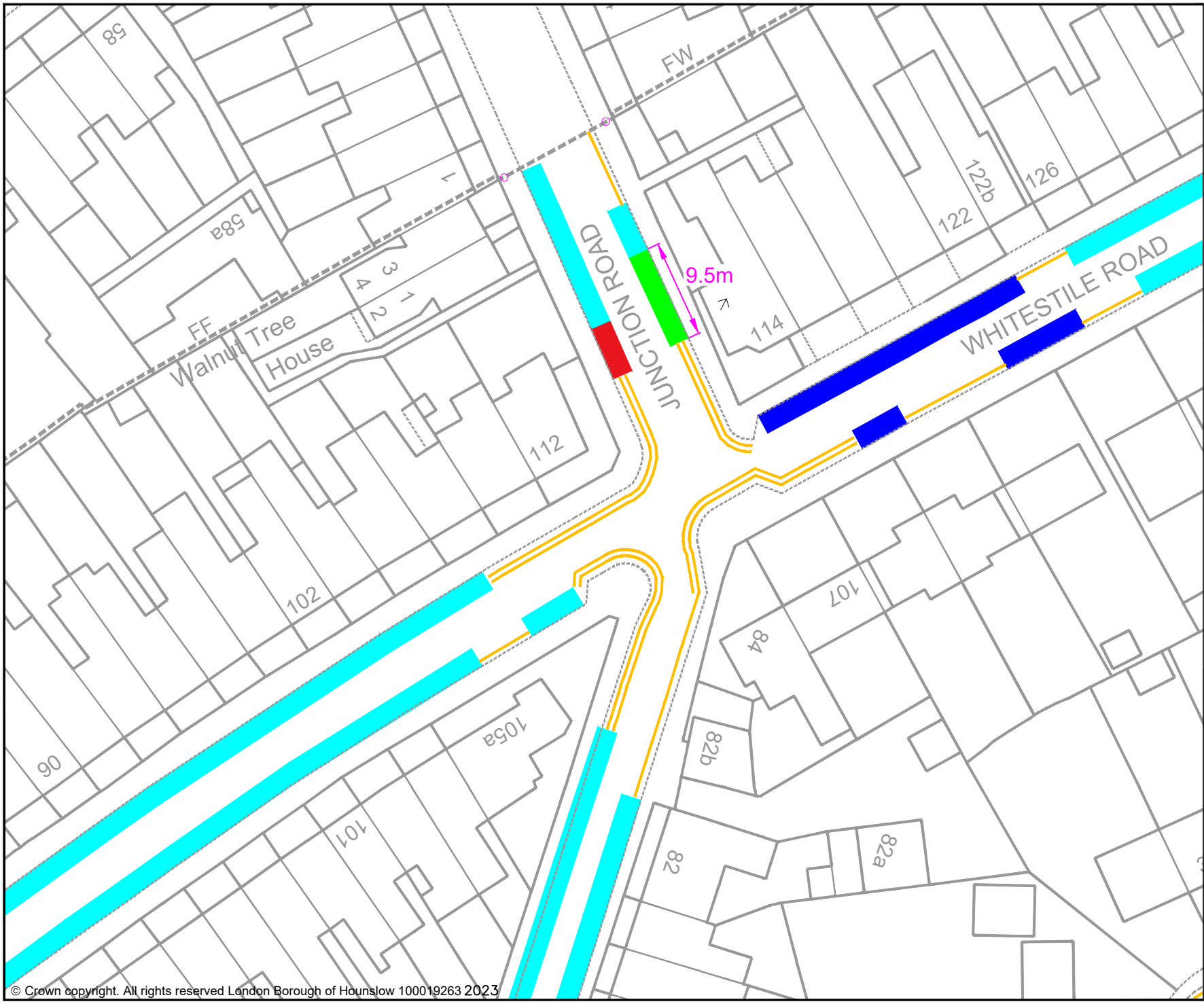
Client 	
------------	--

Project
PROPOSED MICRO-MOBILITY PARKING BAY

Drawing Title
HIGH STREET, BRENTFORD

Drawing Status
PROPOSED

Drawn AN	Approved AH	Date MAR-2023	Scale 1:500	Size A4
Dwg No -				Rev -



KEY

- MICRO-MOBILITY BAY
- EXISTING PERMIT HOLDERS BAY
- EXISTING PERMIT HOLDERS / 'PAY TO PARK' BAY
- EXISTING 'PAY TO PARK' BAY
- EXISTING BLUE BADGE HOLDER BAY
- EXISTING ELECTRIC VEHICLE CHARGING OR CAR CLUB BAY
- EXISTING LOADING ONLY BAY
- EXISTING MOTOR - CYCLE ONLY BAY
- EXISTING DOUBLE YELLOW LINES
- EXISTING SINGLE YELLOW LINE
- EXISTING RED ROUTE RESTRICTION
- 1 POST / SIGN SCHEDULE NUMBER

Jefferson Nwokeoma
Assistant Director of Traffic, Transport & Parking
Hounslow House, 7 Bath Road,
Hounslow, TW3 3EB

Client		London Borough of Hounslow		
Project				
PROPOSED MICRO-MOBILITY PARKING BAY				
Drawing Title				
JUNCTION ROAD, BRENTFORD				
Drawing Status				
PROPOSED				
Drawn	Approved	Date	Scale	Size
AN	AH	MAR-2023	1:500	A4
Dwg No				Rev
				-



KEY

- MICRO-MOBILITY BAY
- EXISTING PERMIT HOLDERS BAY
- EXISTING PERMIT HOLDERS / 'PAY TO PARK' BAY
- EXISTING 'PAY TO PARK' BAY
- EXISTING BLUE BADGE HOLDER BAY
- EXISTING ELECTRIC VEHICLE CHARGING OR CAR CLUB BAY
- EXISTING LOADING ONLY BAY
- EXISTING MOTOR - CYCLE ONLY BAY
- EXISTING DOUBLE YELLOW LINES
- EXISTING SINGLE YELLOW LINE
- EXISTING RED ROUTE RESTRICTION
- 1 POST / SIGN SCHEDULE NUMBER

Jefferson Nwokeoma
 Assistant Director of Traffic, Transport & Parking
 Hounslow House, 7 Bath Road,
 Hounslow, TW3 3EB

Client 	
------------	--

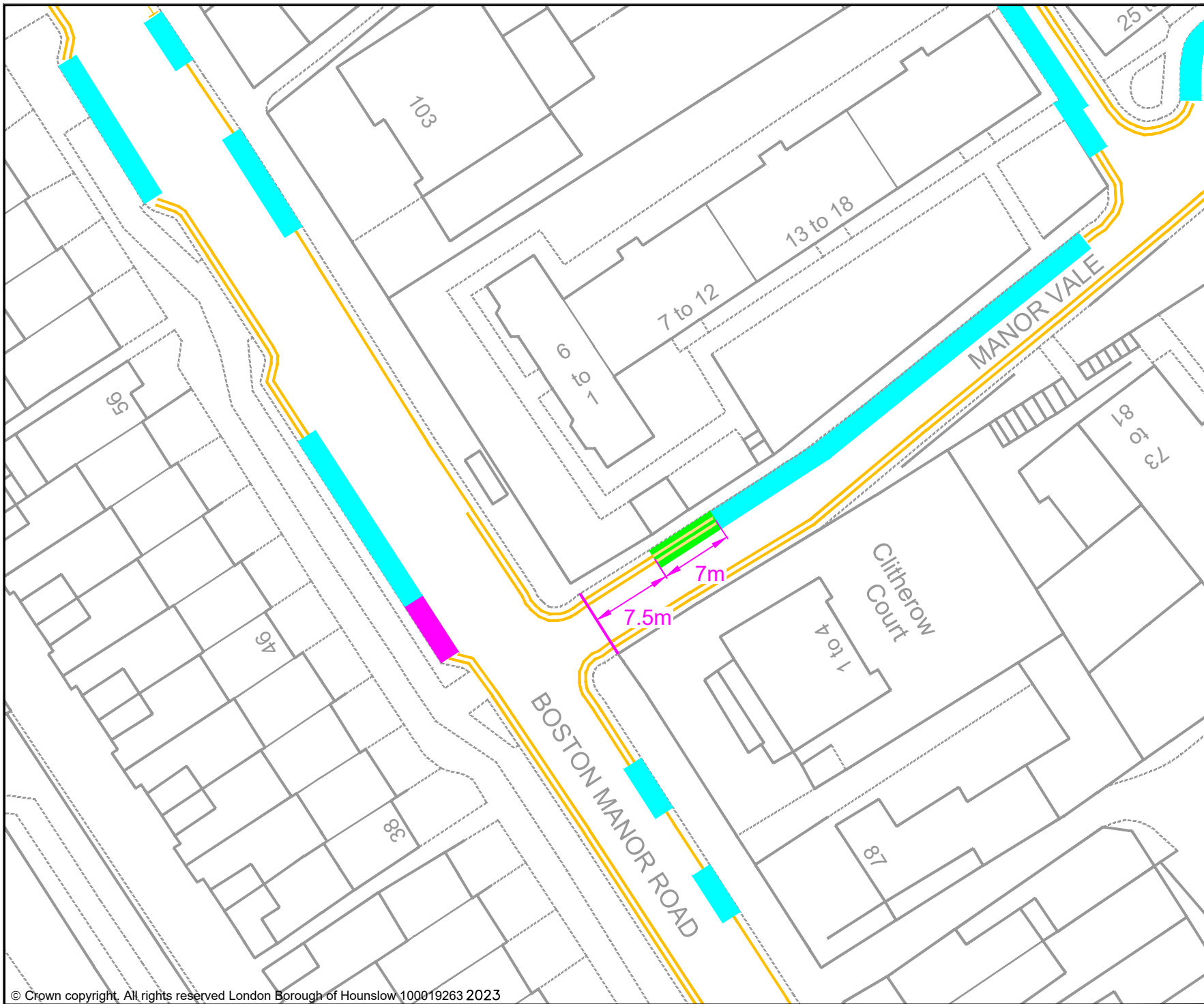
Project
PROPOSED MICRO-MOBILITY PARKING BAY

Drawing Title
LATEWARD ROAD, BRENTFORD

Drawing Status
PROPOSED

Drawn	Approved	Date	Scale	Size
AN	AH	MAR-2023	1:500	A4

Dwg No	Rev
-	-



- KEY**
- MICRO-MOBILITY BAY
 - EXISTING PERMIT HOLDERS BAY
 - EXISTING PERMIT HOLDERS / 'PAY TO PARK' BAY
 - EXISTING 'PAY TO PARK' BAY
 - EXISTING BLUE BADGE HOLDER BAY
 - EXISTING ELECTRIC VEHICLE CHARGING OR CAR CLUB BAY
 - EXISTING LOADING ONLY BAY
 - EXISTING MOTOR - CYCLE ONLY BAY
 - EXISTING DOUBLE YELLOW LINES
 - EXISTING SINGLE YELLOW LINE
 - EXISTING RED ROUTE RESTRICTION
 - 1 POST / SIGN SCHEDULE NUMBER

Jefferson Nwokeoma
 Assistant Director of Traffic, Transport & Parking
 Hounslow House, 7 Bath Road,
 Hounslow, TW3 3EB

Client

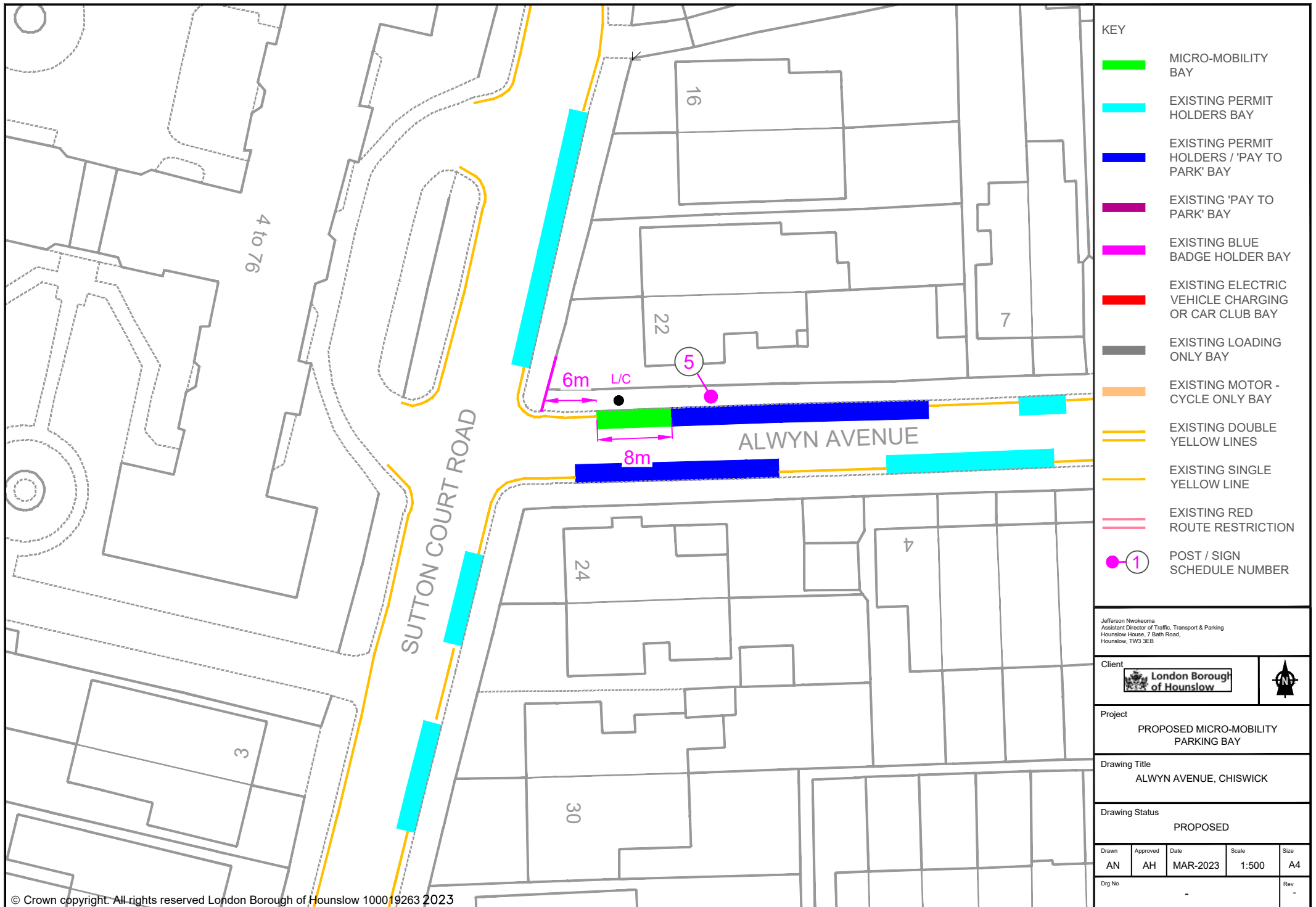
Project
PROPOSED MICRO-MOBILITY PARKING BAY

Drawing Title
MANOR VALE, BRENTFORD

Drawing Status
PROPOSED

Drawn	Approved	Date	Scale	Size
AN	AH	MAR-2023	1:500	A4

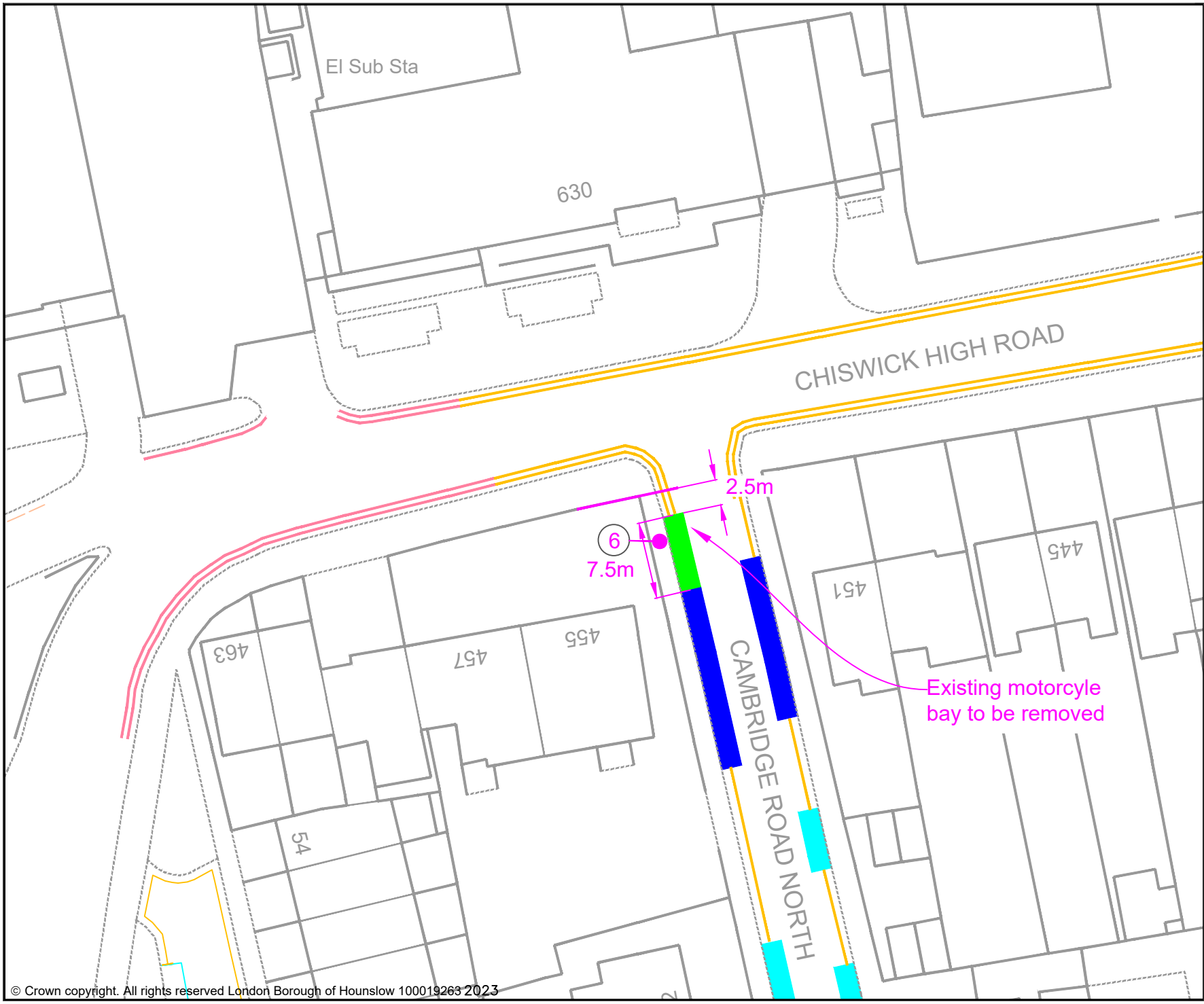
Dwg No	Rev
-	-



- KEY**
- MICRO-MOBILITY BAY
 - EXISTING PERMIT HOLDERS BAY
 - EXISTING PERMIT HOLDERS / 'PAY TO PARK' BAY
 - EXISTING 'PAY TO PARK' BAY
 - EXISTING BLUE BADGE HOLDER BAY
 - EXISTING ELECTRIC VEHICLE CHARGING OR CAR CLUB BAY
 - EXISTING LOADING ONLY BAY
 - EXISTING MOTOR-CYCLE ONLY BAY
 - EXISTING DOUBLE YELLOW LINES
 - EXISTING SINGLE YELLOW LINE
 - EXISTING RED ROUTE RESTRICTION
 - 1 POST / SIGN SCHEDULE NUMBER

Jefferson Nwokeoma
Assistant Director of Traffic, Transport & Parking
Hounslow House, 7 Bath Road,
Hounslow, TW3 3EB

Client				
Project				
PROPOSED MICRO-MOBILITY PARKING BAY				
Drawing Title				
ALWYN AVENUE, CHISWICK				
Drawing Status				
PROPOSED				
Drawn	Approved	Date	Scale	Size
AN	AH	MAR-2023	1:500	A4
Dwg No				Rev
-				-



KEY

- MICRO-MOBILITY BAY
- EXISTING PERMIT HOLDERS BAY
- EXISTING PERMIT HOLDERS / 'PAY TO PARK' BAY
- EXISTING 'PAY TO PARK' BAY
- EXISTING BLUE BADGE HOLDER BAY
- EXISTING ELECTRIC VEHICLE CHARGING OR CAR CLUB BAY
- EXISTING LOADING ONLY BAY
- EXISTING MOTOR-CYCLE ONLY BAY
- EXISTING DOUBLE YELLOW LINES
- EXISTING SINGLE YELLOW LINE
- EXISTING RED ROUTE RESTRICTION
- 1 POST / SIGN SCHEDULE NUMBER

Jefferson Nwokeoma
 Assistant Director of Traffic, Transport & Parking
 Hounslow House, 7 Bath Road,
 Hounslow, TW3 3EB

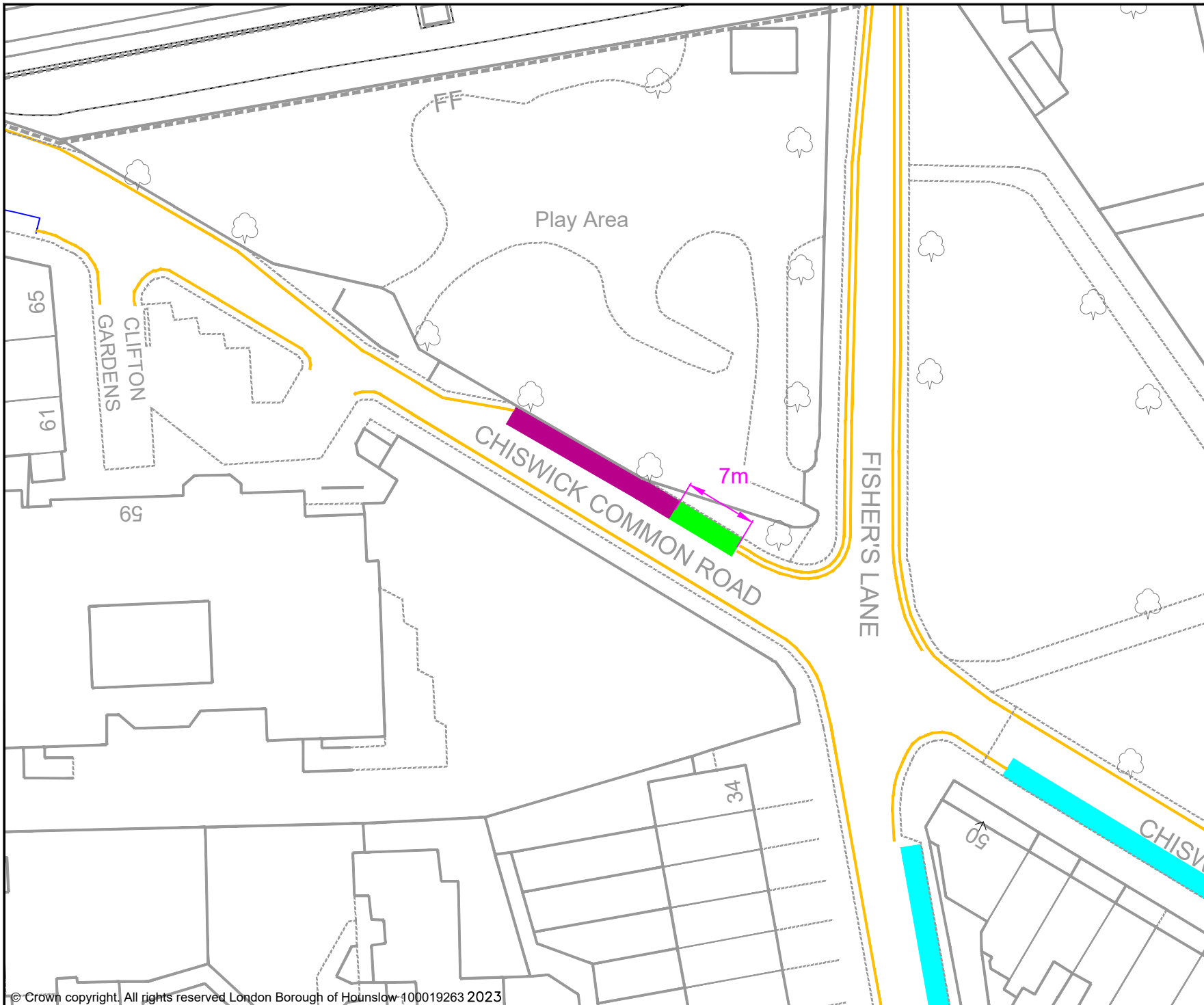
Client 	
------------	--

Project
PROPOSED MICRO-MOBILITY PARKING BAY

Drawing Title
CAMBRIDGE ROAD NORTH, CHISWICK

Drawing Status
PROPOSED

Drawn AN	Approved AH	Date MAR-2023	Scale 1:500	Size A4
Dwg No -				Rev -



KEY

- MICRO-MOBILITY BAY
- EXISTING PERMIT HOLDERS BAY
- EXISTING PERMIT HOLDERS / 'PAY TO PARK' BAY
- EXISTING 'PAY TO PARK' BAY
- EXISTING BLUE BADGE HOLDER BAY
- EXISTING ELECTRIC VEHICLE CHARGING OR CAR CLUB BAY
- EXISTING LOADING ONLY BAY
- EXISTING MOTOR - CYCLE ONLY BAY
- EXISTING DOUBLE YELLOW LINES
- EXISTING SINGLE YELLOW LINE
- EXISTING RED ROUTE RESTRICTION
- 1 POST / SIGN SCHEDULE NUMBER

Jefferson Nwokeoma
 Assistant Director of Traffic, Transport & Parking
 Hounslow House, 7 Bath Road,
 Hounslow, TW3 3EB

Client

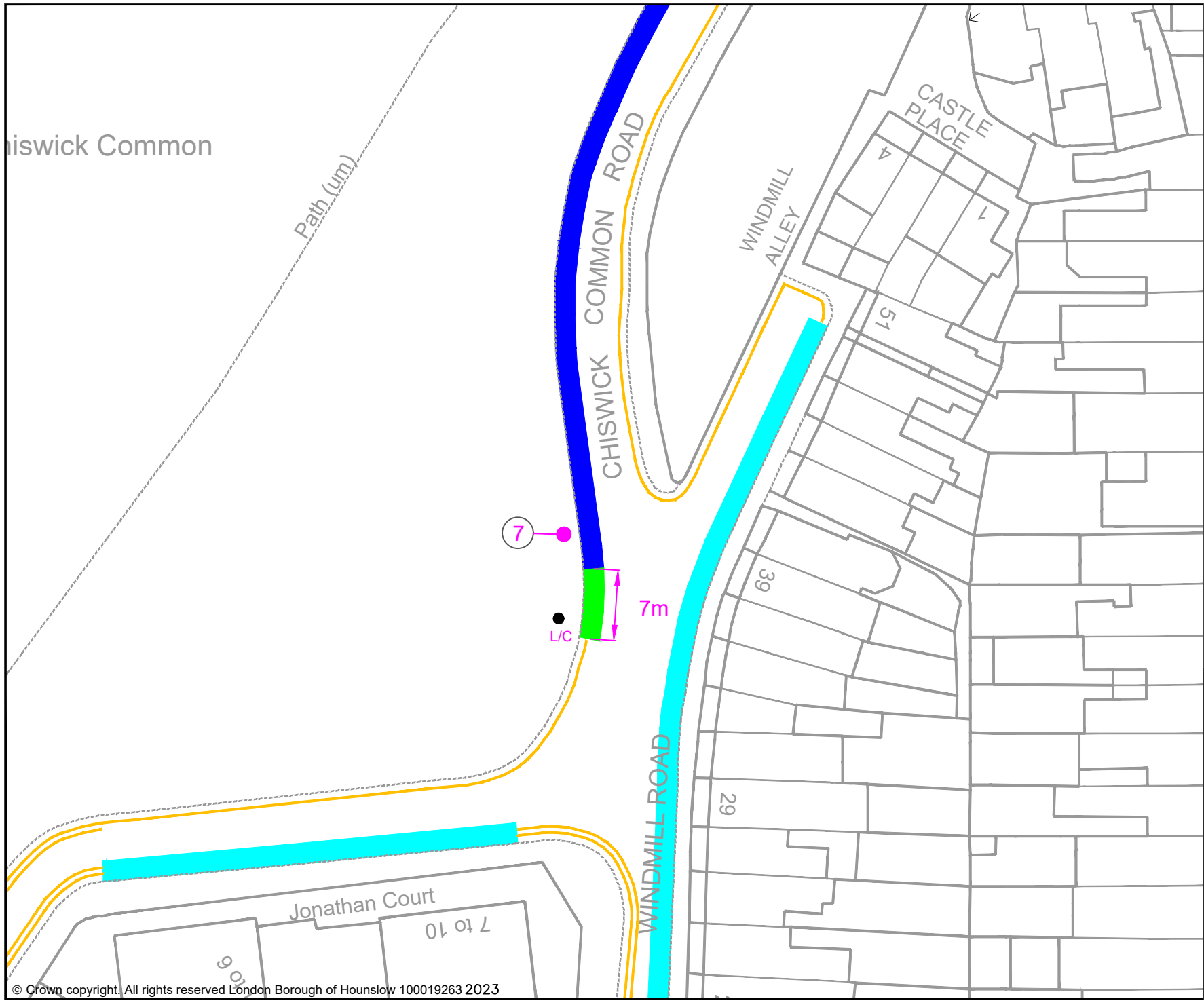
Project
 PROPOSED MICRO-MOBILITY PARKING BAY

Drawing Title
 CHISWICK COMMON ROAD, CHISWICK (FISHERS LANE)

Drawing Status
 PROPOSED

Drawn	Approved	Date	Scale	Size
AN	AH	MAR-2023	1:500	A4

Dwg No	Rev
-	-





KEY

	MICRO-MOBILITY BAY
	EXISTING PERMIT HOLDERS BAY
	EXISTING PERMIT HOLDERS / 'PAY TO PARK' BAY
	EXISTING 'PAY TO PARK' BAY
	EXISTING BLUE BADGE HOLDER BAY
	EXISTING ELECTRIC VEHICLE CHARGING OR CAR CLUB BAY
	EXISTING LOADING ONLY BAY
	EXISTING MOTOR - CYCLE ONLY BAY
	EXISTING DOUBLE YELLOW LINES
	EXISTING SINGLE YELLOW LINE
	EXISTING RED ROUTE RESTRICTION
	POST / SIGN SCHEDULE NUMBER

Jefferson Nwokeoma
 Assistant Director of Traffic, Transport & Parking
 Hounslow House, 7 Bath Road,
 Hounslow, TW3 3EB

Client

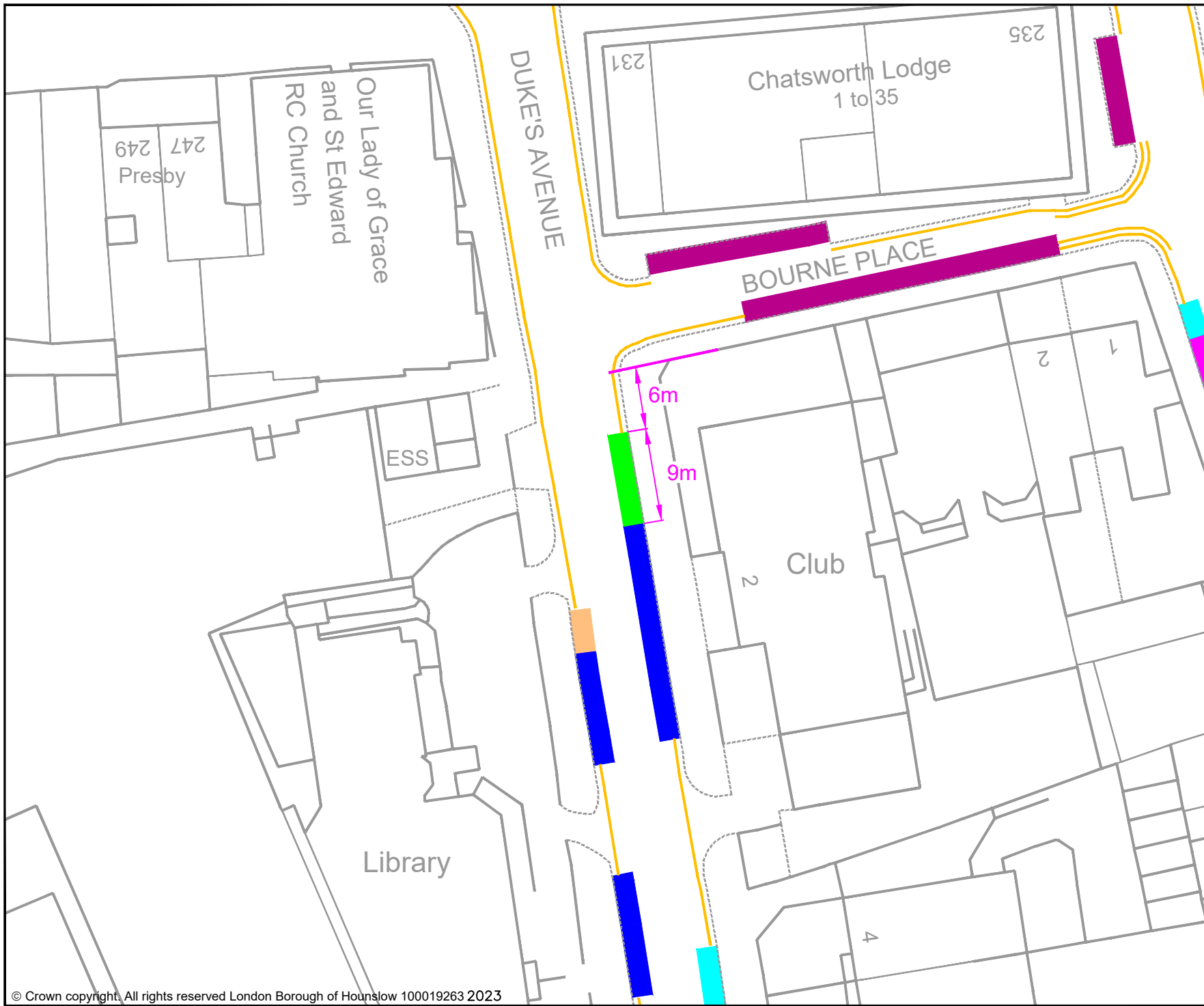
Project
 PROPOSED MICRO-MOBILITY PARKING BAY

Drawing Title
 CHISWICK COMMON ROAD, CHISWICK (WINDMILL ROAD)

Drawing Status
 PROPOSED

Drawn	Approved	Date	Scale	Size
AN	AH	MAR-2023	1:500	A4

Dwg No	Rev
-	-



- KEY
- MICRO-MOBILITY BAY
 - EXISTING PERMIT HOLDERS BAY
 - EXISTING PERMIT HOLDERS / 'PAY TO PARK' BAY
 - EXISTING 'PAY TO PARK' BAY
 - EXISTING BLUE BADGE HOLDER BAY
 - EXISTING ELECTRIC VEHICLE CHARGING OR CAR CLUB BAY
 - EXISTING LOADING ONLY BAY
 - EXISTING MOTOR-CYCLE ONLY BAY
 - EXISTING DOUBLE YELLOW LINES
 - EXISTING SINGLE YELLOW LINE
 - EXISTING RED ROUTE RESTRICTION
 - 1 POST / SIGN SCHEDULE NUMBER

Jefferson Nwokeoma
 Assistant Director of Traffic, Transport & Parking
 Hounslow House, 7 Bath Road,
 Hounslow, TW3 3EB

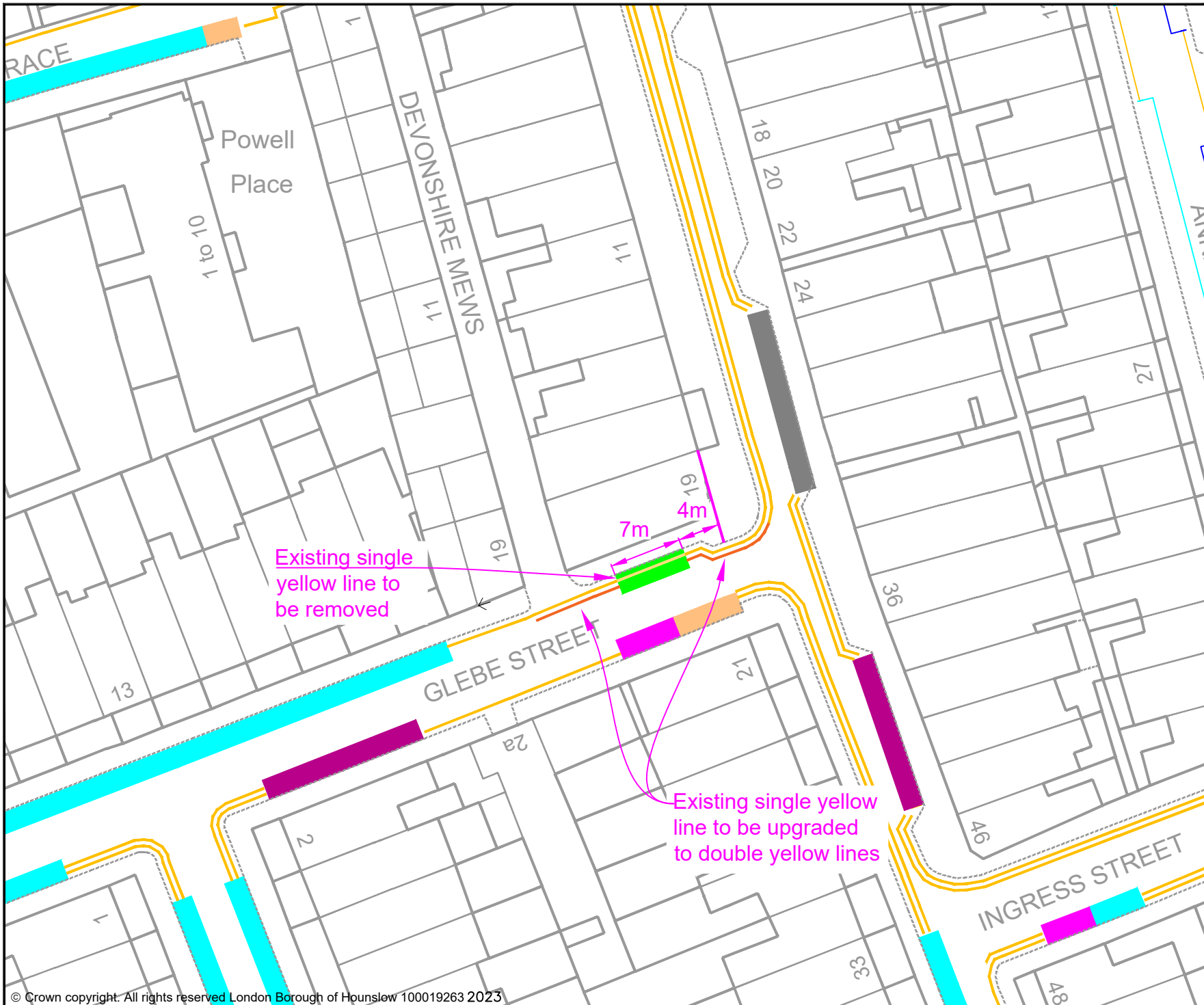
Client	
--------	--

Project
 PROPOSED MICRO-MOBILITY PARKING BAY

Drawing Title
 DUKES AVENUE, CHISWICK

Drawing Status
 PROPOSED

Drawn	Approved	Date	Scale	Size
AN	AH	MAR-2023	1:500	A4
Dwg No				Rev
-				-



- KEY
- MICRO-MOBILITY BAY
 - EXISTING PERMIT HOLDERS BAY
 - EXISTING PERMIT HOLDERS / 'PAY TO PARK' BAY
 - EXISTING 'PAY TO PARK' BAY
 - EXISTING BLUE BADGE HOLDER BAY
 - EXISTING ELECTRIC VEHICLE CHARGING OR CAR CLUB BAY
 - EXISTING LOADING ONLY BAY
 - EXISTING MOTOR - CYCLE ONLY BAY
 - EXISTING DOUBLE YELLOW LINES
 - EXISTING SINGLE YELLOW LINE
 - EXISTING RED ROUTE RESTRICTION
 - 1 POST / SIGN SCHEDULE NUMBER

Jefferson Nwokeoma
 Assistant Director of Traffic, Transport & Parking
 Hounslow House, 7 Bath Road,
 Hounslow, TW3 3EB

Client

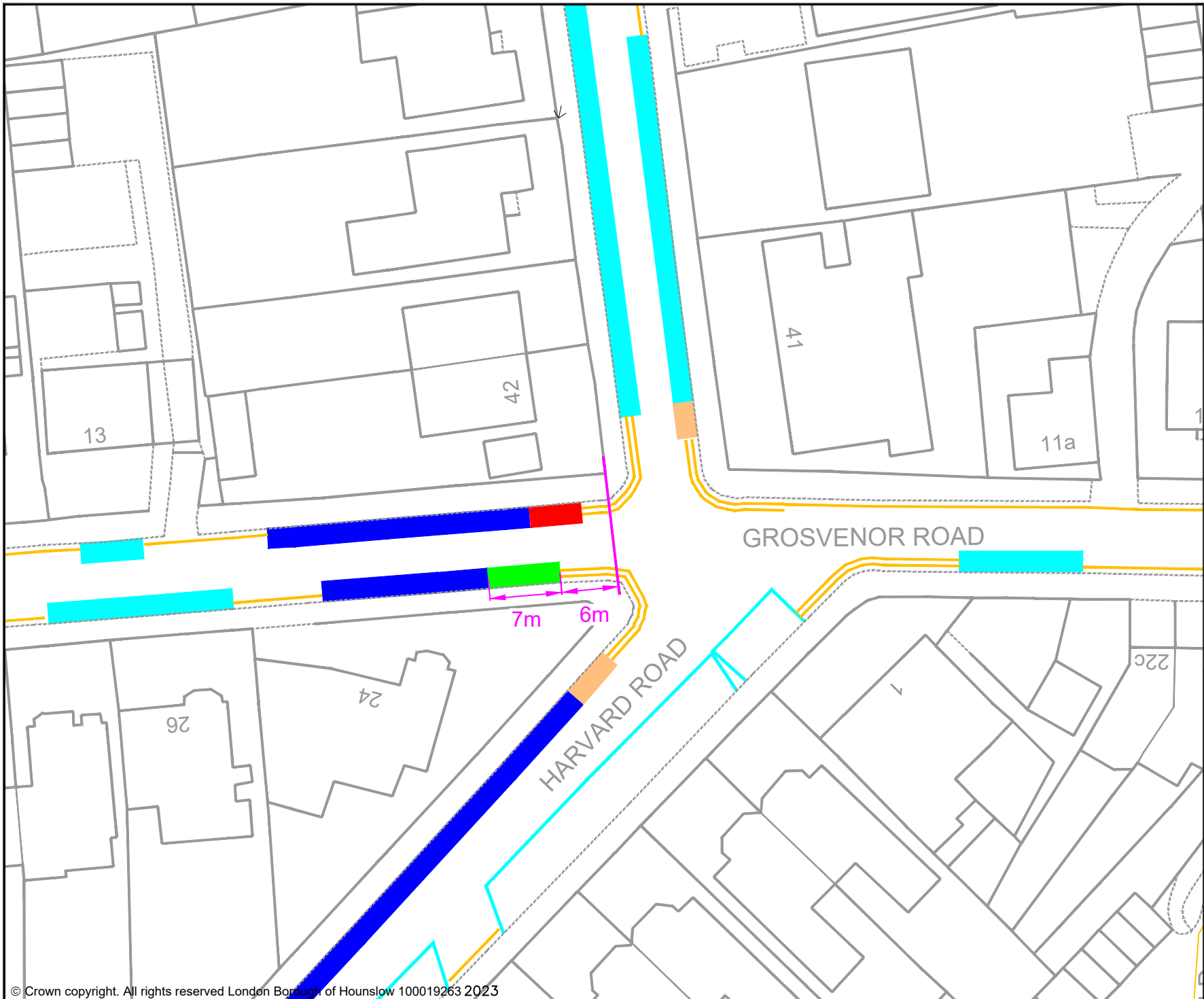
Project
 PROPOSED MICRO-MOBILITY PARKING BAY

Drawing Title
 GLEBE STREET, CHISWICK

Drawing Status
 PROPOSED

Drawn	Approved	Date	Scale	Size
AN	AH	MAR-2023	1:500	A4

Dwg No	Rev
-	-



- KEY**
- MICRO-MOBILITY BAY
 - EXISTING PERMIT HOLDERS BAY
 - EXISTING PERMIT HOLDERS / 'PAY TO PARK' BAY
 - EXISTING 'PAY TO PARK' BAY
 - EXISTING BLUE BADGE HOLDER BAY
 - EXISTING ELECTRIC VEHICLE CHARGING OR CAR CLUB BAY
 - EXISTING LOADING ONLY BAY
 - EXISTING MOTOR - CYCLE ONLY BAY
 - EXISTING DOUBLE YELLOW LINES
 - EXISTING SINGLE YELLOW LINE
 - EXISTING RED ROUTE RESTRICTION
 - 1 POST / SIGN SCHEDULE NUMBER

Jefferson Nwokeoma
 Assistant Director of Traffic, Transport & Parking
 Hounslow House, 7 Bath Road,
 Hounslow, TW3 3EB

Client

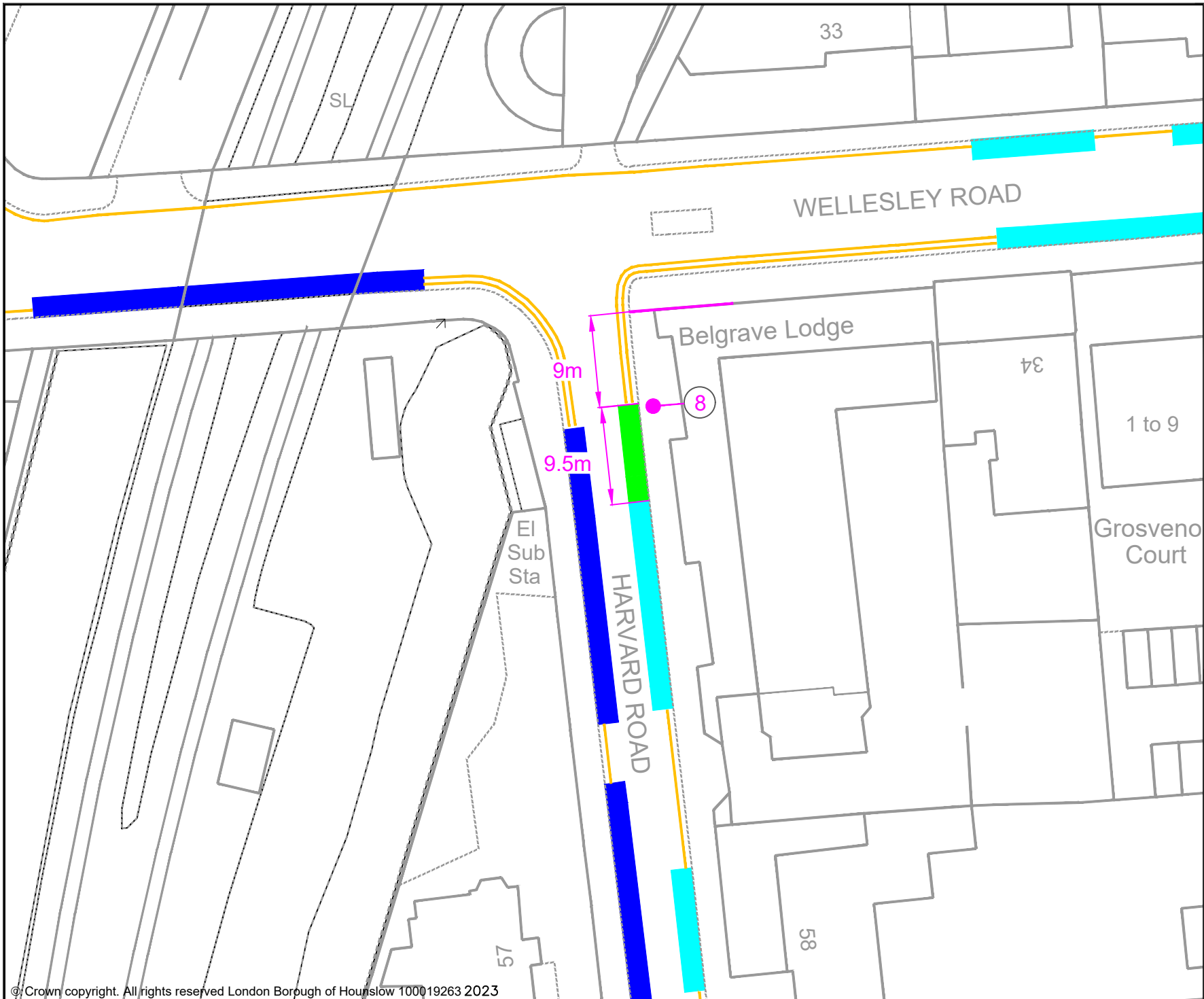
Project
 PROPOSED MICRO-MOBILITY PARKING BAY

Drawing Title
 GROSVENOR ROAD, CHISWICK

Drawing Status
 PROPOSED

Drawn	Approved	Date	Scale	Size
AN	AH	MAR-2023	1:500	A4

Dwg No	Rev
-	-



- KEY**
- MICRO-MOBILITY BAY
 - EXISTING PERMIT HOLDERS BAY
 - EXISTING PERMIT HOLDERS / 'PAY TO PARK' BAY
 - EXISTING 'PAY TO PARK' BAY
 - EXISTING BLUE BADGE HOLDER BAY
 - EXISTING ELECTRIC VEHICLE CHARGING OR CAR CLUB BAY
 - EXISTING LOADING ONLY BAY
 - EXISTING MOTOR - CYCLE ONLY BAY
 - EXISTING DOUBLE YELLOW LINES
 - EXISTING SINGLE YELLOW LINE
 - EXISTING RED ROUTE RESTRICTION
 - 1 POST / SIGN SCHEDULE NUMBER

Jefferson Nwokeoma
 Assistant Director of Traffic, Transport & Parking
 Hounslow House, 7 Bath Road,
 Hounslow, TW3 3EB

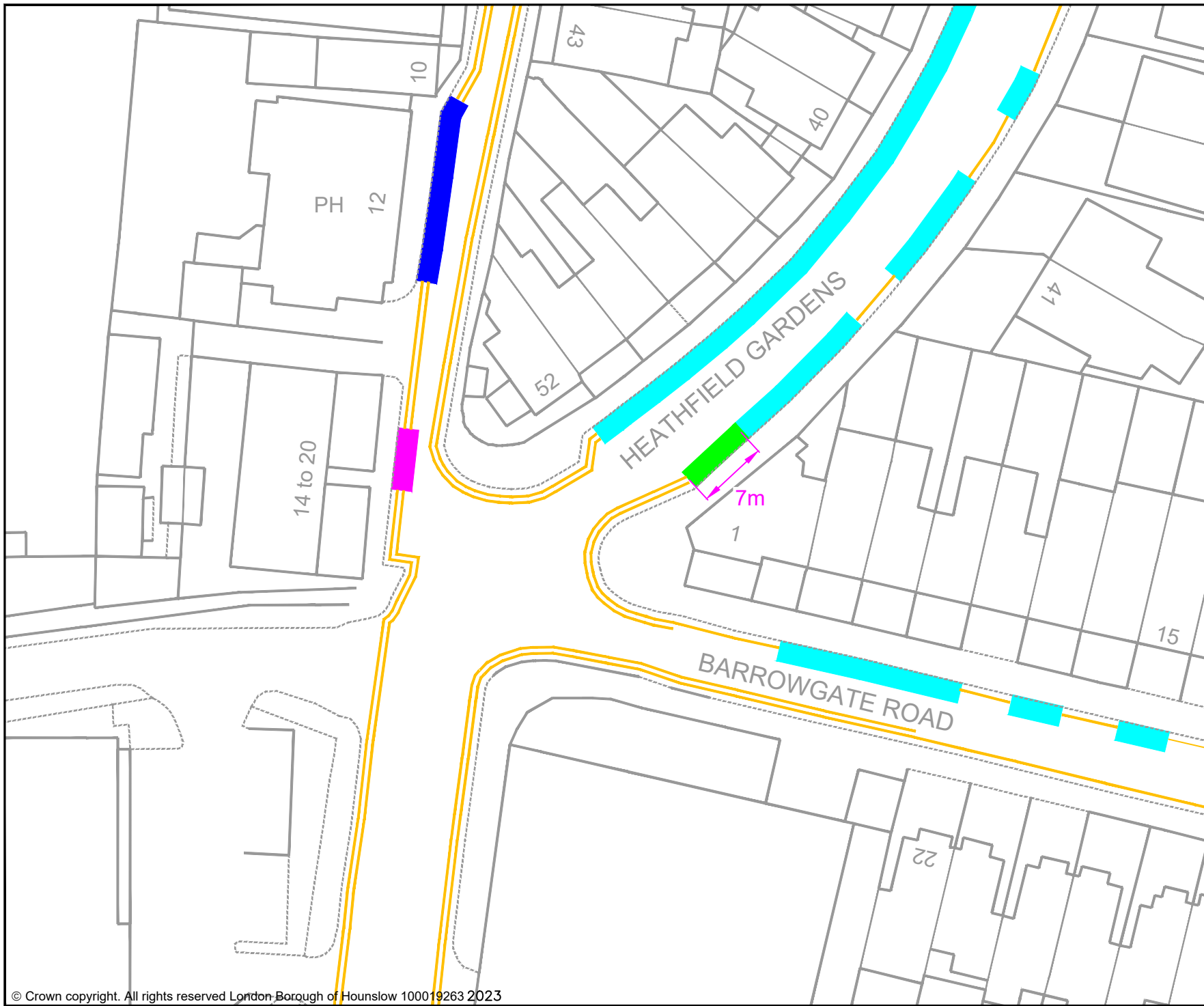
Client













Project
 PROPOSED MICRO-MOBILITY PARKING BAY

Drawing Title
 HARVARD ROAD, CHISWICK

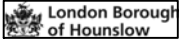

Drawing Status
 PROPOSED

Drawn	Approved	Date	Scale	Size
AN	AH	MAR-2023	1:500	A4
Dwg No				Rev
-				-



KEY	
	MICRO-MOBILITY BAY
	EXISTING PERMIT HOLDERS BAY
	EXISTING PERMIT HOLDERS / 'PAY TO PARK' BAY
	EXISTING 'PAY TO PARK' BAY
	EXISTING BLUE BADGE HOLDER BAY
	EXISTING ELECTRIC VEHICLE CHARGING OR CAR CLUB BAY
	EXISTING LOADING ONLY BAY
	EXISTING MOTOR-CYCLE ONLY BAY
	EXISTING DOUBLE YELLOW LINES
	EXISTING SINGLE YELLOW LINE
	EXISTING RED ROUTE RESTRICTION
	POST / SIGN SCHEDULE NUMBER

Jefferson Nwokeoma
 Assistant Director of Traffic, Transport & Parking
 Hounslow House, 7 Bath Road,
 Hounslow, TW3 3EB

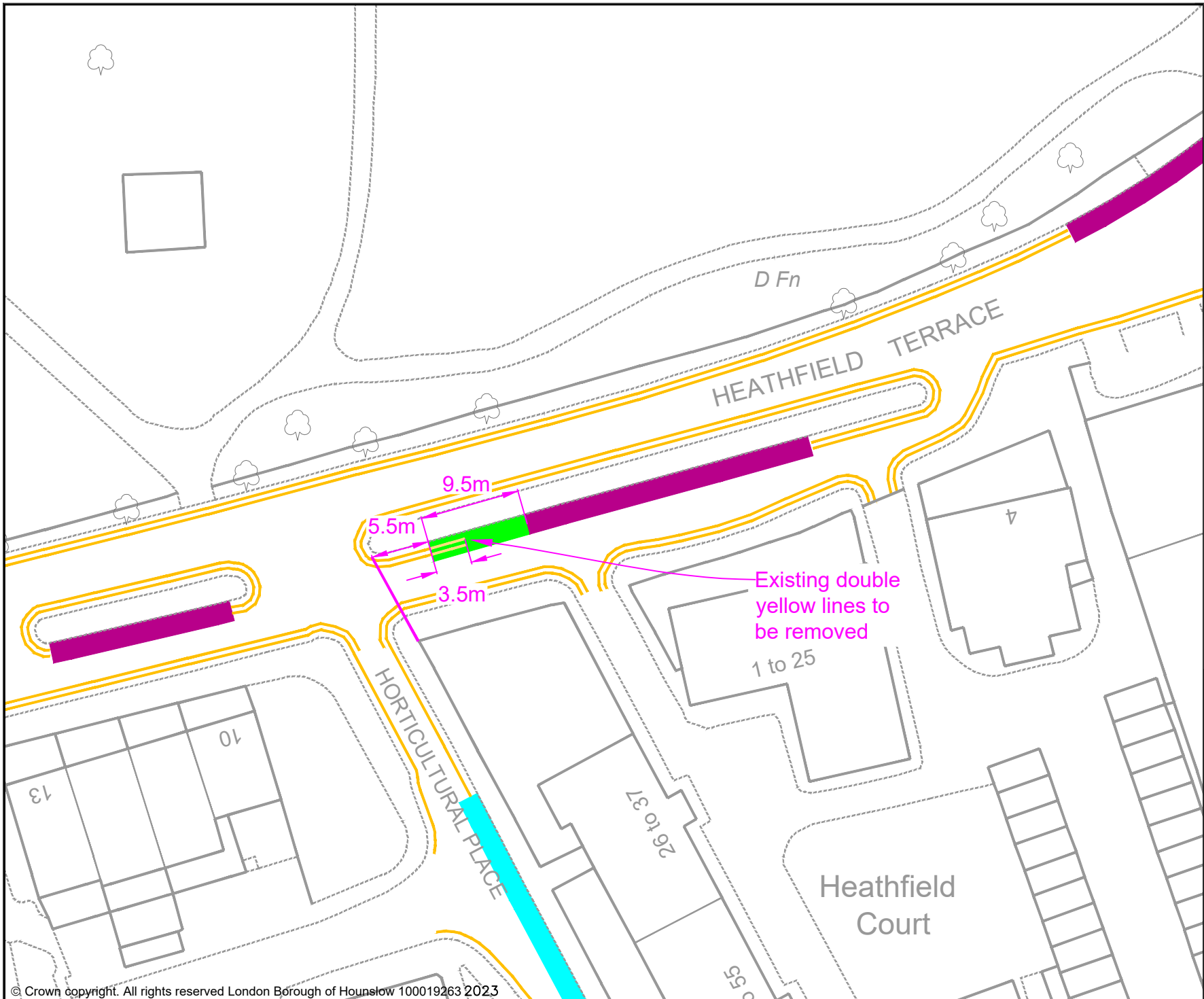
Client		
--------	---	---

Project
 PROPOSED MICRO-MOBILITY PARKING BAY

Drawing Title
 HEATHFIELD GARDENS, CHISWICK

Drawing Status
 PROPOSED

Drawn	Approved	Date	Scale	Size
AN	AH	MAR-2023	1:500	A4
Dwg No				Rev
-				-



- KEY**
- MICRO-MOBILITY BAY
 - EXISTING PERMIT HOLDERS BAY
 - EXISTING PERMIT HOLDERS / 'PAY TO PARK' BAY
 - EXISTING 'PAY TO PARK' BAY
 - EXISTING BLUE BADGE HOLDER BAY
 - EXISTING ELECTRIC VEHICLE CHARGING OR CAR CLUB BAY
 - EXISTING LOADING ONLY BAY
 - EXISTING MOTOR-CYCLE ONLY BAY
 - EXISTING DOUBLE YELLOW LINES
 - EXISTING SINGLE YELLOW LINE
 - EXISTING RED ROUTE RESTRICTION
 - 1 POST / SIGN SCHEDULE NUMBER

Jefferson Nwokeoma
 Assistant Director of Traffic, Transport & Parking
 Hounslow House, 7 Bath Road,
 Hounslow, TW3 3EB

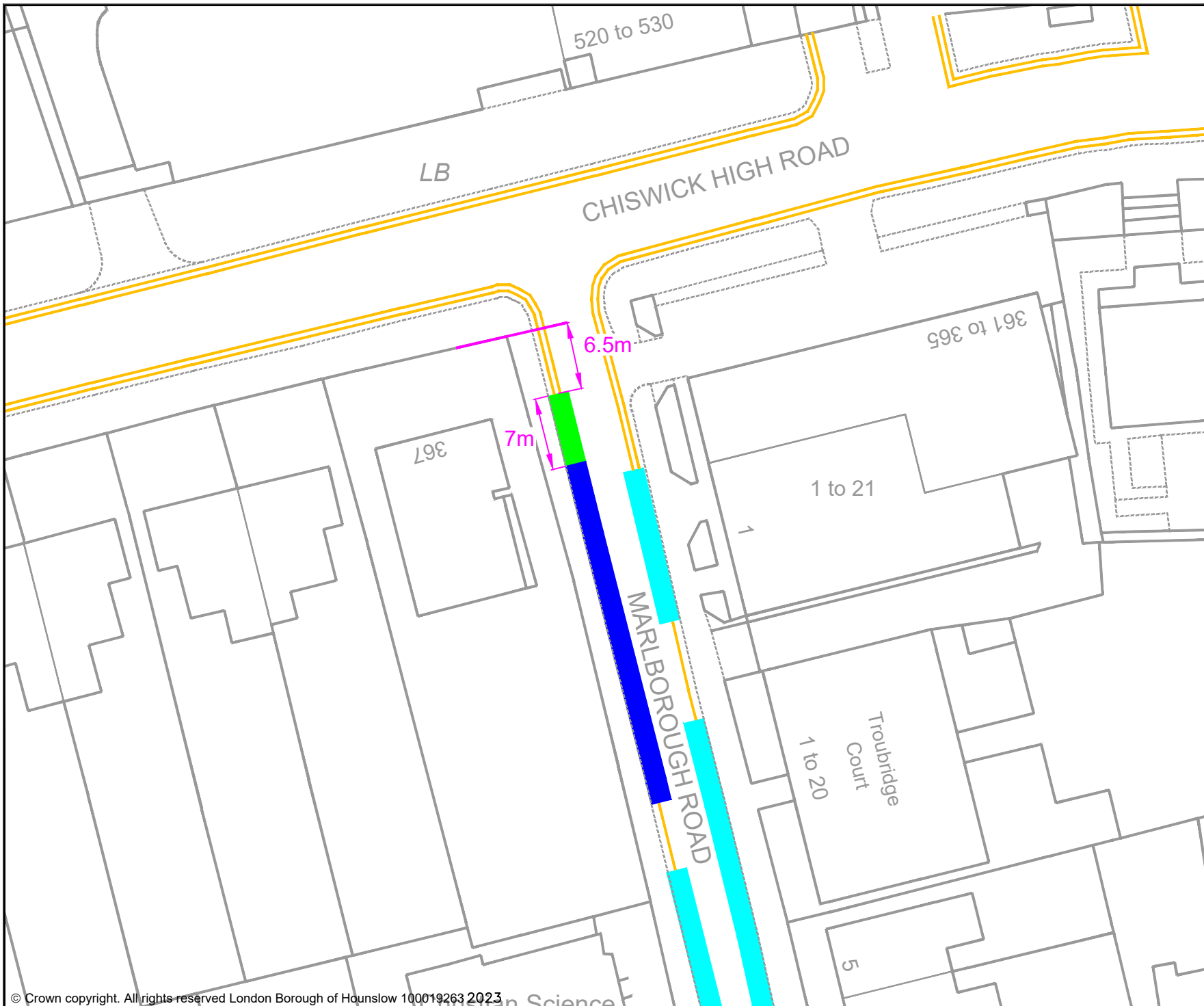
Client

Project
 PROPOSED MICRO-MOBILITY PARKING BAY

Drawing Title
 HEATHFIELD TERRACE, CHISWICK

Drawing Status
 PROPOSED

Drawn AN	Approved AH	Date MAR-2023	Scale 1:500	Size A4
Dwg No -				Rev -



- KEY**
- MICRO-MOBILITY BAY
 - EXISTING PERMIT HOLDERS BAY
 - EXISTING PERMIT HOLDERS / 'PAY TO PARK' BAY
 - EXISTING 'PAY TO PARK' BAY
 - EXISTING BLUE BADGE HOLDER BAY
 - EXISTING ELECTRIC VEHICLE CHARGING OR CAR CLUB BAY
 - EXISTING LOADING ONLY BAY
 - EXISTING MOTOR - CYCLE ONLY BAY
 - EXISTING DOUBLE YELLOW LINES
 - EXISTING SINGLE YELLOW LINE
 - EXISTING RED ROUTE RESTRICTION
 - 1 POST / SIGN SCHEDULE NUMBER

Jefferson Nwokeoma
 Assistant Director of Traffic, Transport & Parking
 Hounslow House, 7 Bath Road,
 Hounslow, TW3 3EB

Client	
--------	--

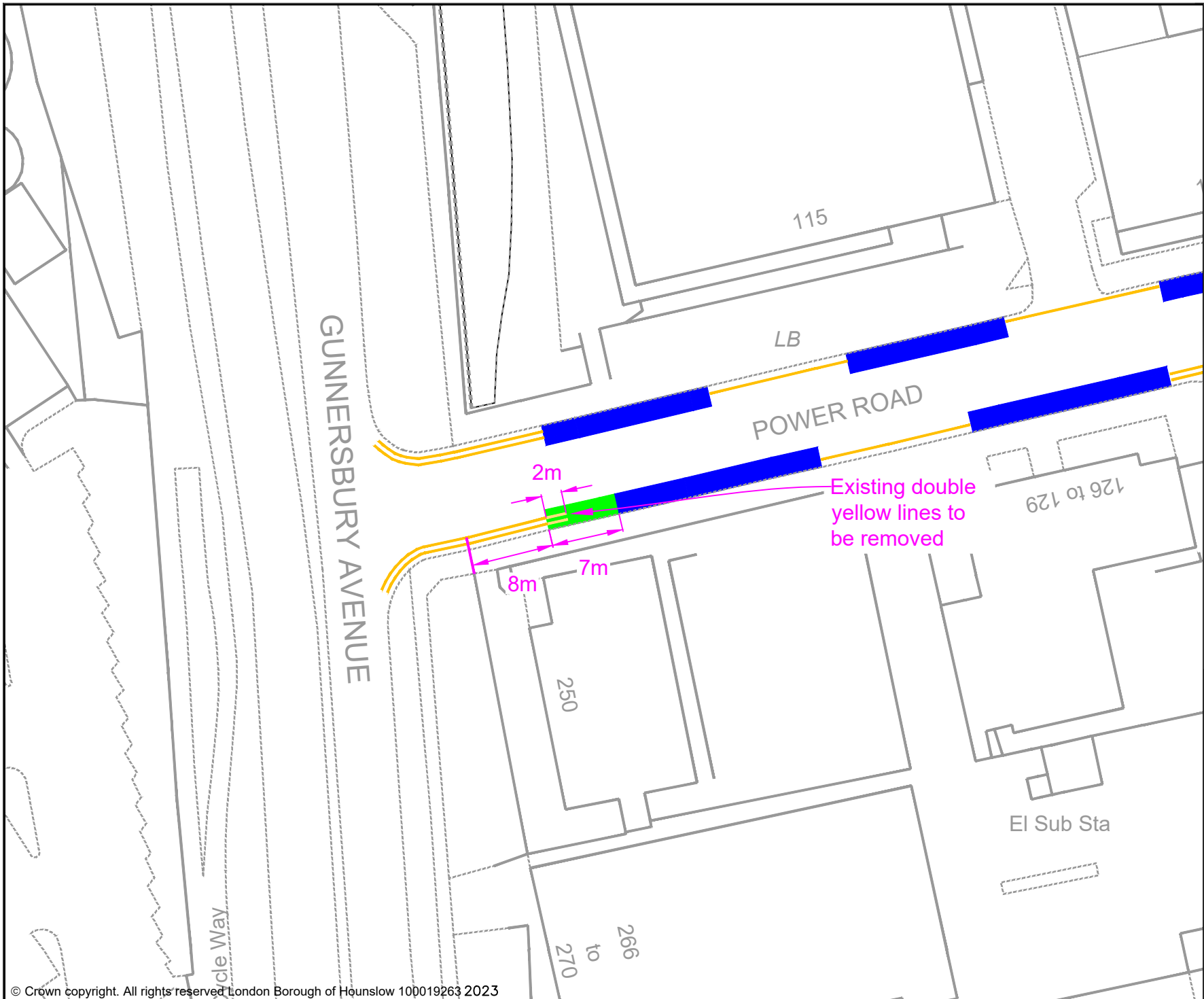
Project
PROPOSED MICRO-MOBILITY PARKING BAY

Drawing Title
MARLBOROUGH ROAD, CHISWICK

Drawing Status
PROPOSED

Drawn	Approved	Date	Scale	Size
AN	AH	MAR-2023	1:500	A4

Dwg No	Rev
-	-

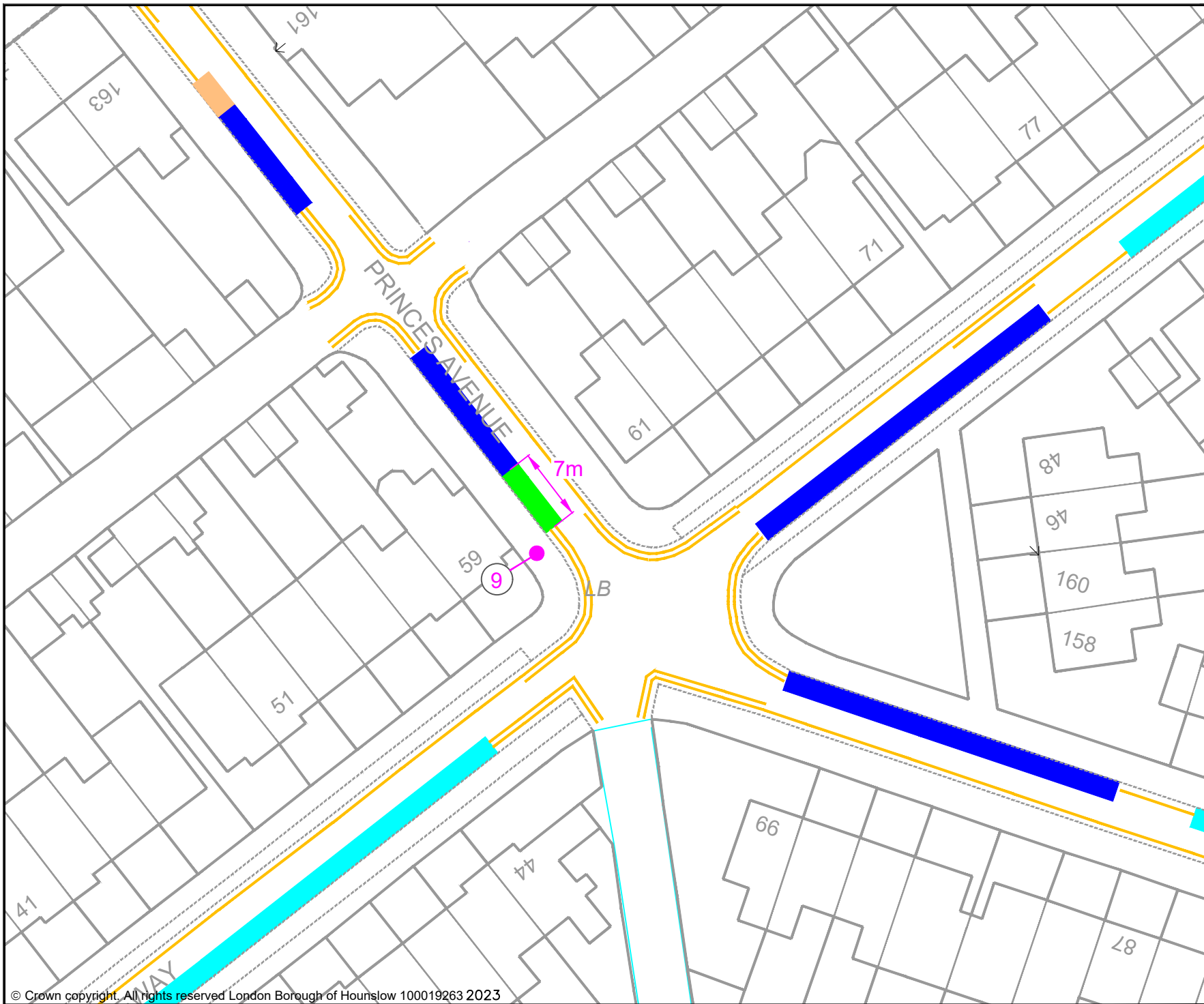


KEY

- MICRO-MOBILITY BAY
- EXISTING PERMIT HOLDERS BAY
- EXISTING PERMIT HOLDERS / 'PAY TO PARK' BAY
- EXISTING 'PAY TO PARK' BAY
- EXISTING BLUE BADGE HOLDER BAY
- EXISTING ELECTRIC VEHICLE CHARGING OR CAR CLUB BAY
- EXISTING LOADING ONLY BAY
- EXISTING MOTOR - CYCLE ONLY BAY
- EXISTING DOUBLE YELLOW LINES
- EXISTING SINGLE YELLOW LINE
- EXISTING RED ROUTE RESTRICTION
- 1 POST / SIGN SCHEDULE NUMBER

Jefferson Nwokeoma
 Assistant Director of Traffic, Transport & Parking
 Hounslow House, 7 Bath Road,
 Hounslow, TW3 3EB

Client London Borough of Hounslow				
Project PROPOSED MICRO-MOBILITY PARKING BAY				
Drawing Title POWER ROAD, CHISWICK				
Drawing Status PROPOSED				
Drawn AN	Approved AH	Date MAR-2023	Scale 1:500	Size A4
Dwg No -				Rev -



- KEY**
- MICRO-MOBILITY BAY
 - EXISTING PERMIT HOLDERS BAY
 - EXISTING PERMIT HOLDERS / 'PAY TO PARK' BAY
 - EXISTING 'PAY TO PARK' BAY
 - EXISTING BLUE BADGE HOLDER BAY
 - EXISTING ELECTRIC VEHICLE CHARGING OR CAR CLUB BAY
 - EXISTING LOADING ONLY BAY
 - EXISTING MOTOR - CYCLE ONLY BAY
 - EXISTING DOUBLE YELLOW LINES
 - EXISTING SINGLE YELLOW LINE
 - EXISTING RED ROUTE RESTRICTION
 - 1 POST / SIGN SCHEDULE NUMBER

Jefferson Nwokeoma
 Assistant Director of Traffic, Transport & Parking
 Hounslow House, 7 Bath Road,
 Hounslow, TW3 3EB

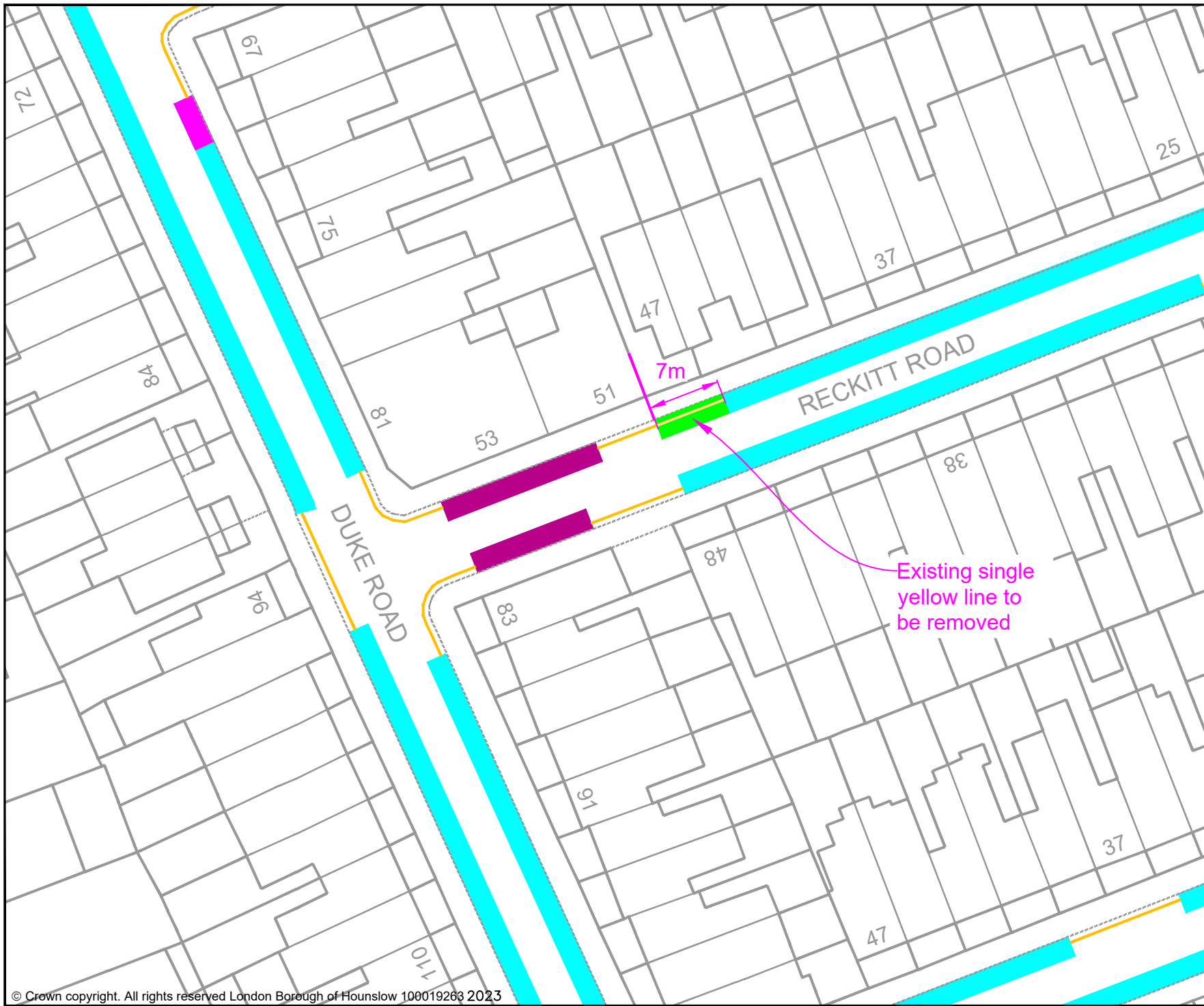
Client 	
------------	--

Project
PROPOSED MICRO-MOBILITY PARKING BAY

Drawing Title
PRINCES AVENUE, CHISWICK

Drawing Status
PROPOSED

Drawn	Approved	Date	Scale	Size
AN	AH	MAR-2023	1:500	A4
Dwg No				Rev
				-



- KEY**
- MICRO-MOBILITY BAY
 - EXISTING PERMIT HOLDERS BAY
 - EXISTING PERMIT HOLDERS / 'PAY TO PARK' BAY
 - EXISTING 'PAY TO PARK' BAY
 - EXISTING BLUE BADGE HOLDER BAY
 - EXISTING ELECTRIC VEHICLE CHARGING OR CAR CLUB BAY
 - EXISTING LOADING ONLY BAY
 - EXISTING MOTOR - CYCLE ONLY BAY
 - EXISTING DOUBLE YELLOW LINES
 - EXISTING SINGLE YELLOW LINE
 - EXISTING RED ROUTE RESTRICTION
 - 1 POST / SIGN SCHEDULE NUMBER

Jefferson Nwokeoma
 Assistant Director of Traffic, Transport & Parking
 Hounslow House, 7 Bath Road,
 Hounslow, TW3 3EB

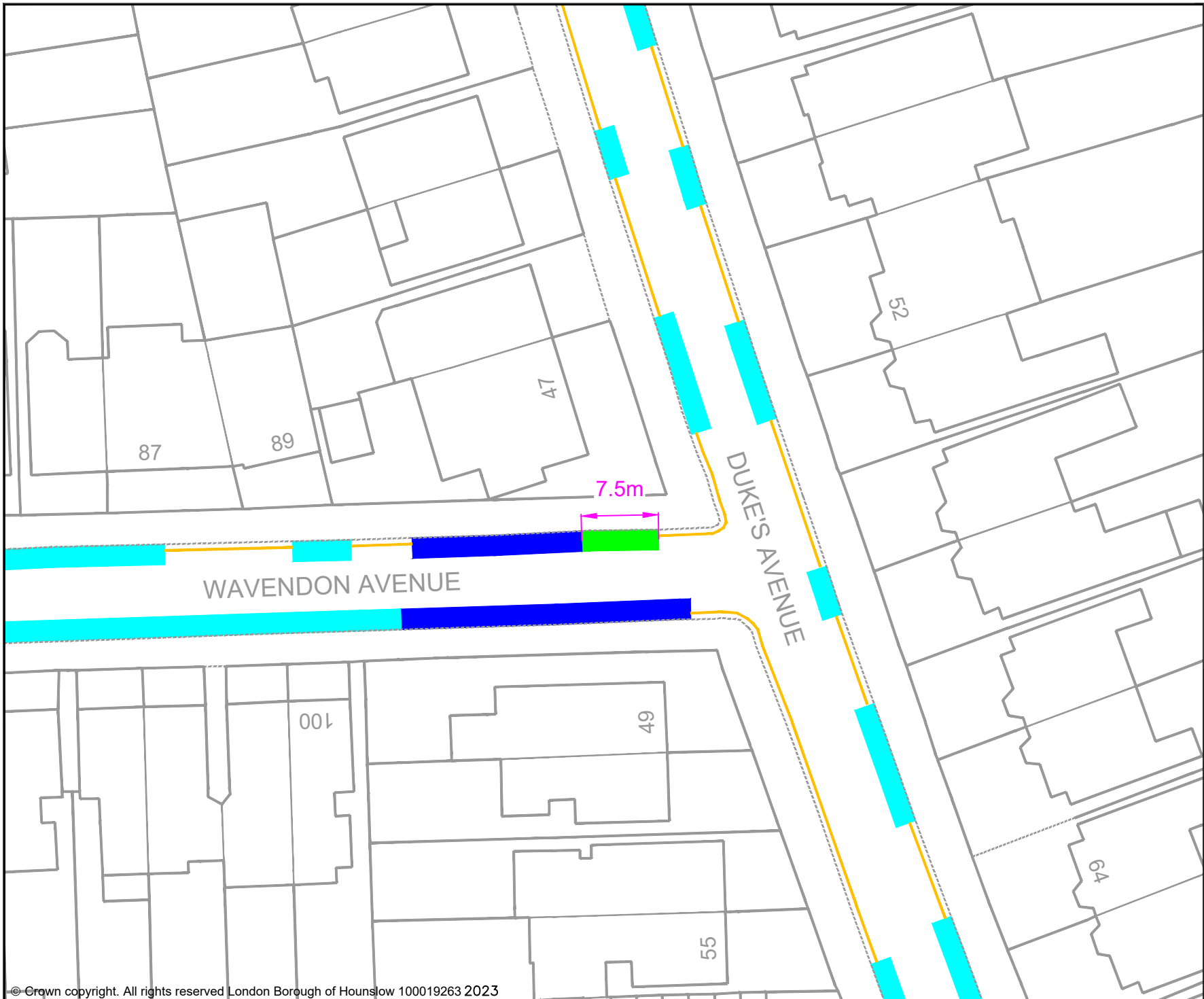
Client

Project
 PROPOSED MICRO-MOBILITY PARKING BAY

Drawing Title
 RECKITT ROAD, CHISWICK

Drawing Status
 PROPOSED

Drawn	Approved	Date	Scale	Size
AN	AH	MAR-2023	1:500	A4
Dwg No				Rev
				-



- KEY**
- MICRO-MOBILITY BAY
 - EXISTING PERMIT HOLDERS BAY
 - EXISTING PERMIT HOLDERS / 'PAY TO PARK' BAY
 - EXISTING 'PAY TO PARK' BAY
 - EXISTING BLUE BADGE HOLDER BAY
 - EXISTING ELECTRIC VEHICLE CHARGING OR CAR CLUB BAY
 - EXISTING LOADING ONLY BAY
 - EXISTING MOTOR - CYCLE ONLY BAY
 - EXISTING DOUBLE YELLOW LINES
 - EXISTING SINGLE YELLOW LINE
 - EXISTING RED ROUTE RESTRICTION
 - 1 POST / SIGN SCHEDULE NUMBER

Jefferson Nwokeoma
 Assistant Director of Traffic, Transport & Parking
 Hounslow House, 7 Bath Road,
 Hounslow, TW3 3EB

Client

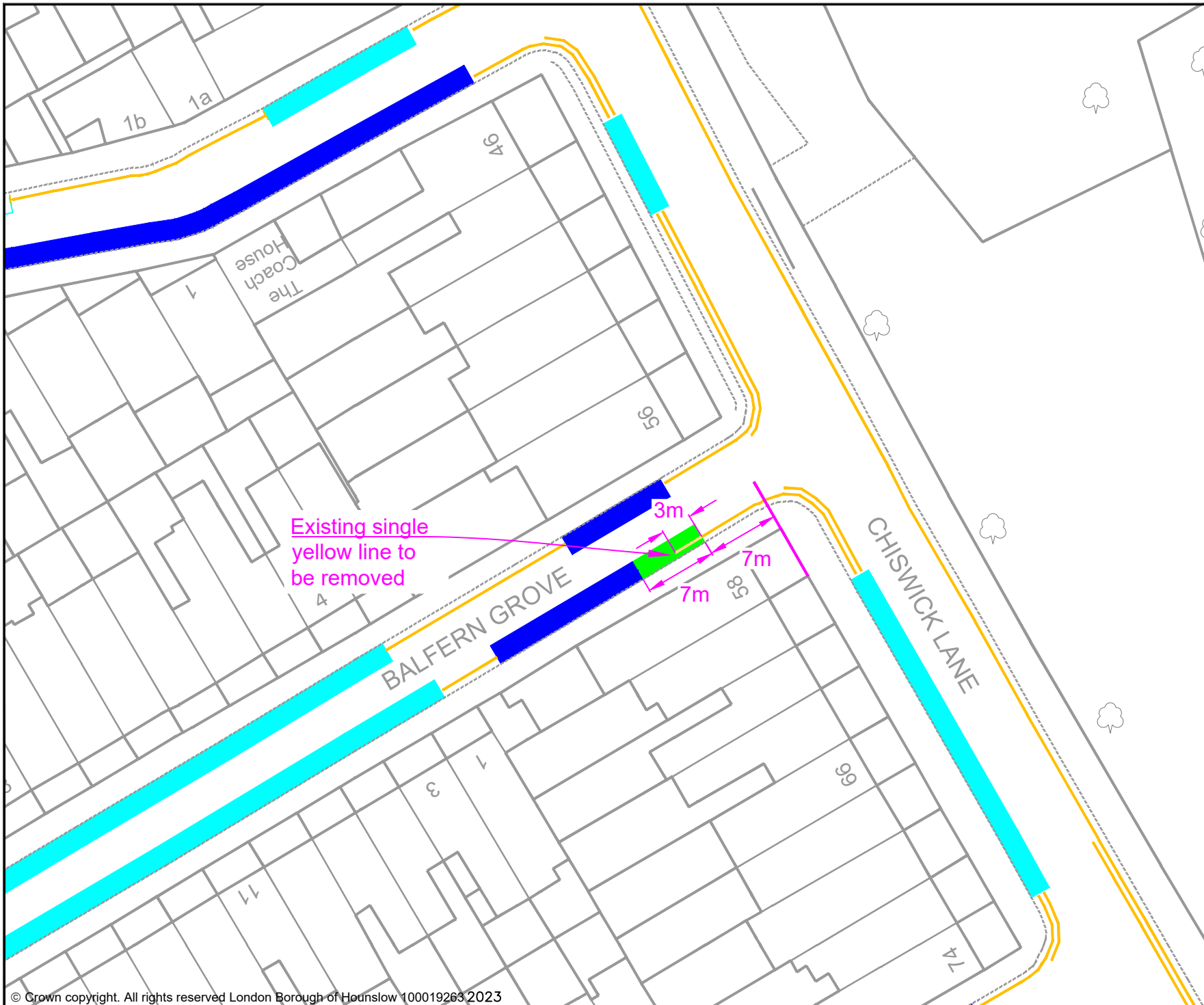
Project
 PROPOSED MICRO-MOBILITY PARKING BAY

Drawing Title
 WAVENDON AVENUE, CHISWICK

Drawing Status
 PROPOSED

Drawn	Approved	Date	Scale	Size
AN	AH	MAR-2023	1:500	A4

Dwg No	Rev
-	-



Existing single yellow line to be removed

- KEY**
- MICRO-MOBILITY BAY
 - EXISTING PERMIT HOLDERS BAY
 - EXISTING PERMIT HOLDERS / 'PAY TO PARK' BAY
 - EXISTING 'PAY TO PARK' BAY
 - EXISTING BLUE BADGE HOLDER BAY
 - EXISTING ELECTRIC VEHICLE CHARGING OR CAR CLUB BAY
 - EXISTING LOADING ONLY BAY
 - EXISTING MOTOR - CYCLE ONLY BAY
 - EXISTING DOUBLE YELLOW LINES
 - EXISTING SINGLE YELLOW LINE
 - EXISTING RED ROUTE RESTRICTION
 - 1 POST / SIGN SCHEDULE NUMBER

Jefferson Nwokeoma
 Assistant Director of Traffic, Transport & Parking
 Hounslow House, 7 Bath Road,
 Hounslow, TW3 3EB

Client	
--------	--

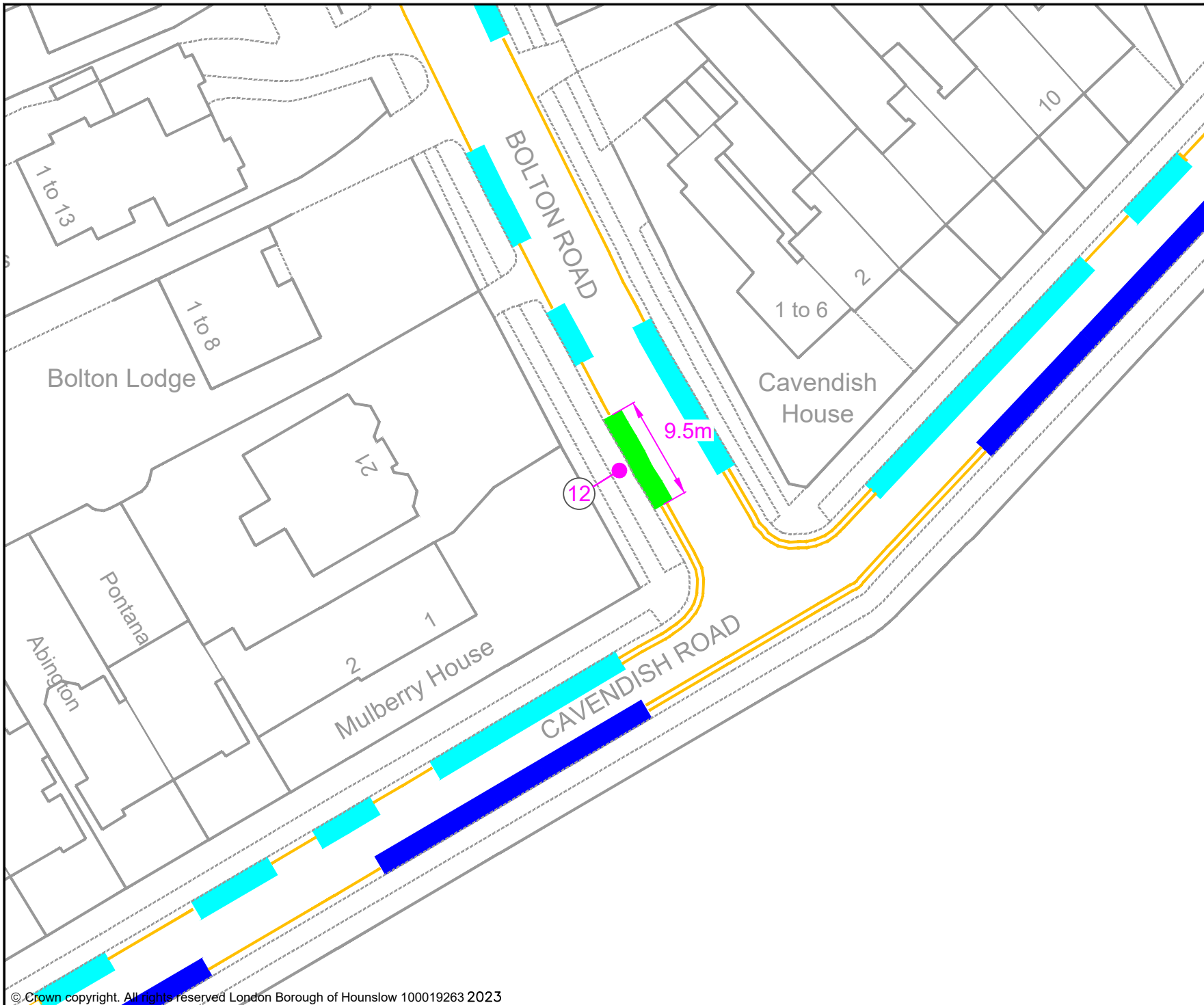
Project
PROPOSED MICRO-MOBILITY PARKING BAY

Drawing Title
BALFERN GROVE, CHISWICK

Drawing Status
PROPOSED

Drawn	Approved	Date	Scale	Size
AN	AH	MAR-2023	1:500	A4

Dwg No	Rev
-	-



- KEY**
- MICRO-MOBILITY BAY
 - EXISTING PERMIT HOLDERS BAY
 - EXISTING PERMIT HOLDERS / 'PAY TO PARK' BAY
 - EXISTING 'PAY TO PARK' BAY
 - EXISTING BLUE BADGE HOLDER BAY
 - EXISTING ELECTRIC VEHICLE CHARGING OR CAR CLUB BAY
 - EXISTING LOADING ONLY BAY
 - EXISTING MOTOR - CYCLE ONLY BAY
 - EXISTING DOUBLE YELLOW LINES
 - EXISTING SINGLE YELLOW LINE
 - EXISTING RED ROUTE RESTRICTION
 - 1 POST / SIGN SCHEDULE NUMBER

Jefferson Nwokeoma
 Assistant Director of Traffic, Transport & Parking
 Hounslow House, 7 Bath Road,
 Hounslow, TW3 3EB

Client	
--------	--

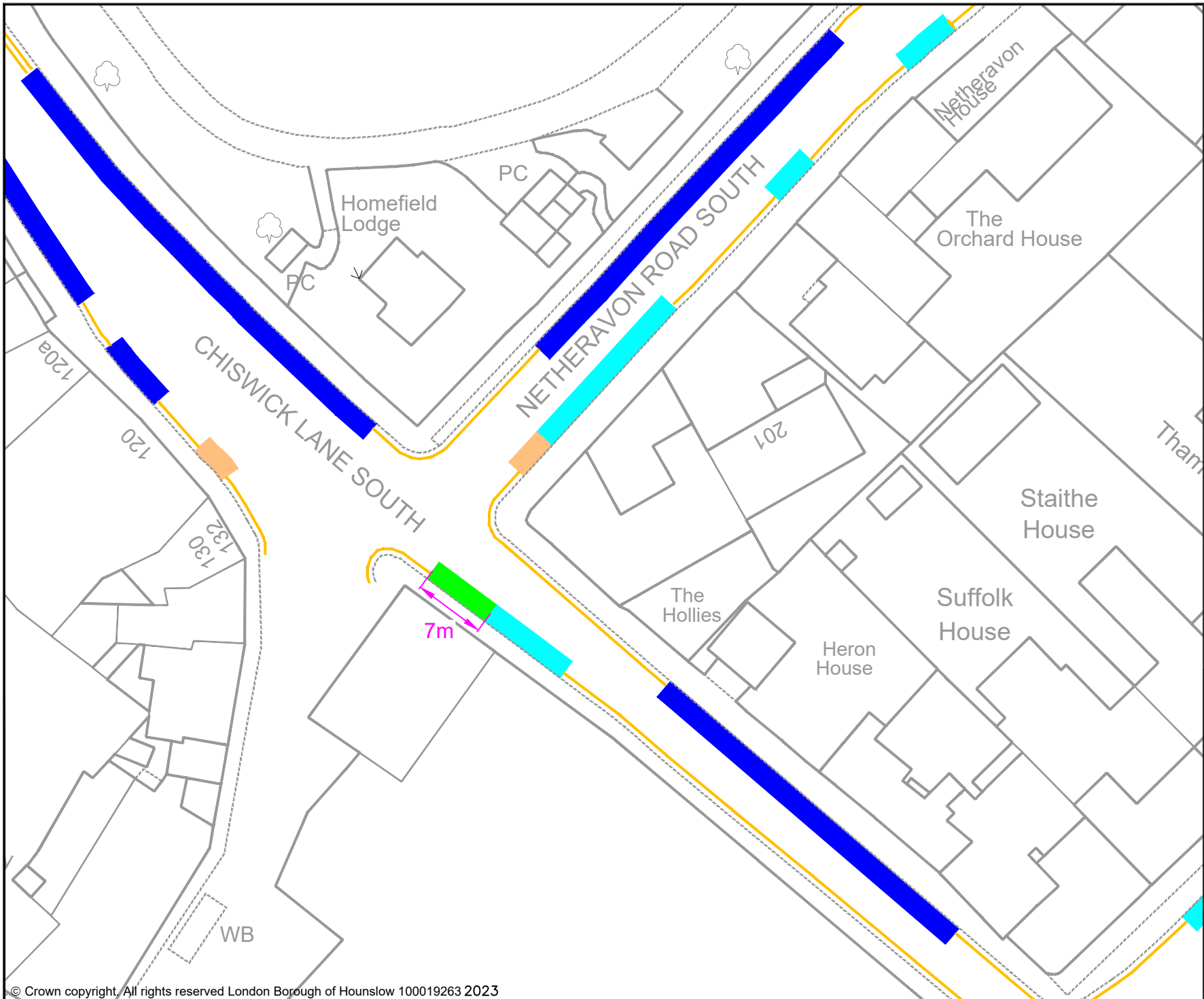
Project
PROPOSED MICRO-MOBILITY PARKING BAY

Drawing Title
BOLTON ROAD, CHISWICK

Drawing Status
PROPOSED

Drawn	Approved	Date	Scale	Size
AN	AH	MAR-2023	1:500	A4

Dwg No	Rev
-	-



- KEY**
- MICRO-MOBILITY BAY
 - EXISTING PERMIT HOLDERS BAY
 - EXISTING PERMIT HOLDERS / 'PAY TO PARK' BAY
 - EXISTING 'PAY TO PARK' BAY
 - EXISTING BLUE BADGE HOLDER BAY
 - EXISTING ELECTRIC VEHICLE CHARGING OR CAR CLUB BAY
 - EXISTING LOADING ONLY BAY
 - EXISTING MOTOR - CYCLE ONLY BAY
 - EXISTING DOUBLE YELLOW LINES
 - EXISTING SINGLE YELLOW LINE
 - EXISTING RED ROUTE RESTRICTION
 - 1 POST / SIGN SCHEDULE NUMBER

Jefferson Nwokeoma
 Assistant Director of Traffic, Transport & Parking
 Hounslow House, 7 Bath Road,
 Hounslow, TW3 3EB

Client

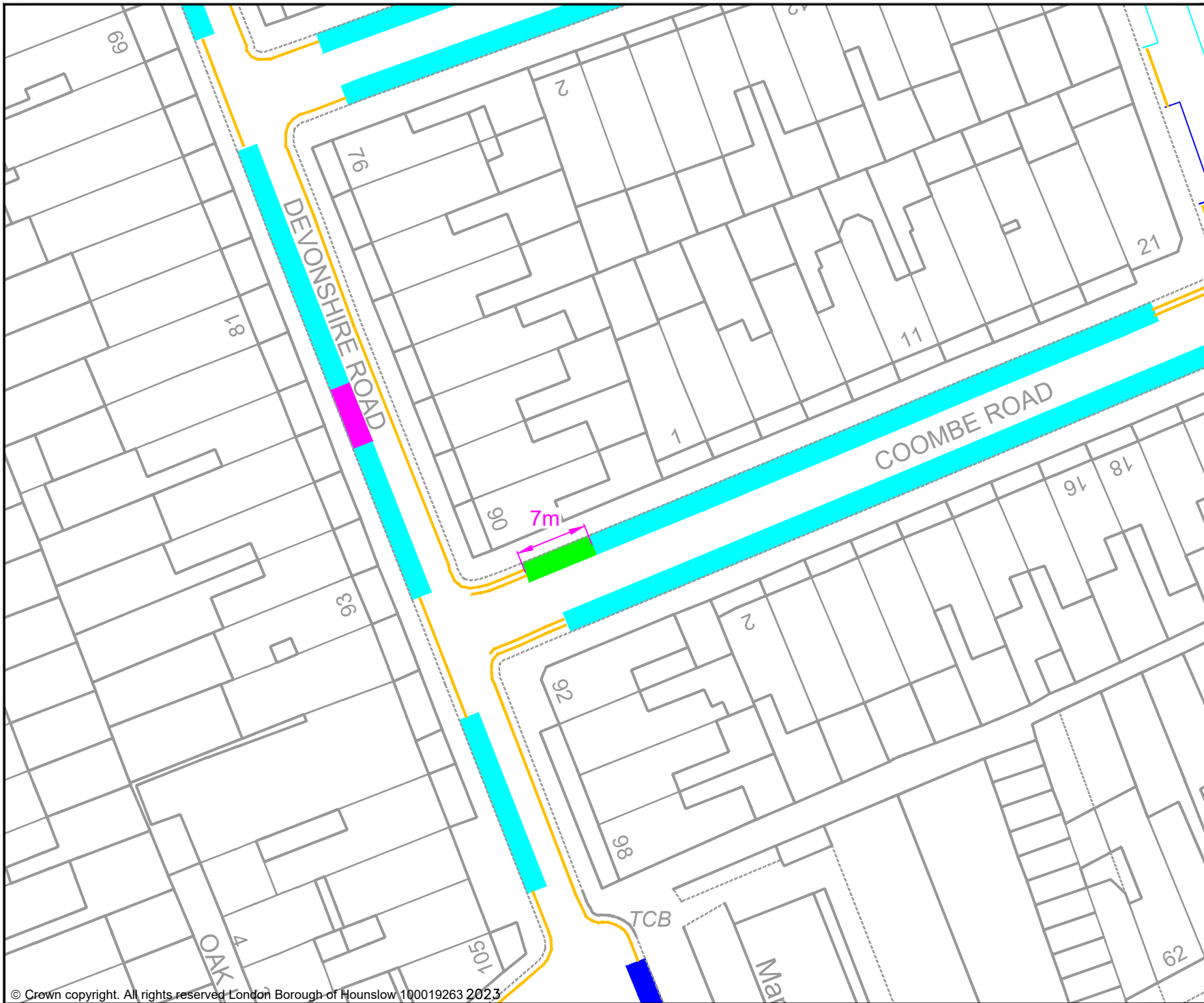
Project
PROPOSED MICRO-MOBILITY PARKING BAY

Drawing Title
CHISWICK LANE SOUTH, CHISWICK

Drawing Status
PROPOSED

Drawn	Approved	Date	Scale	Size
AN	AH	MAR-2023	1:500	A4

Dwg No	Rev
-	-

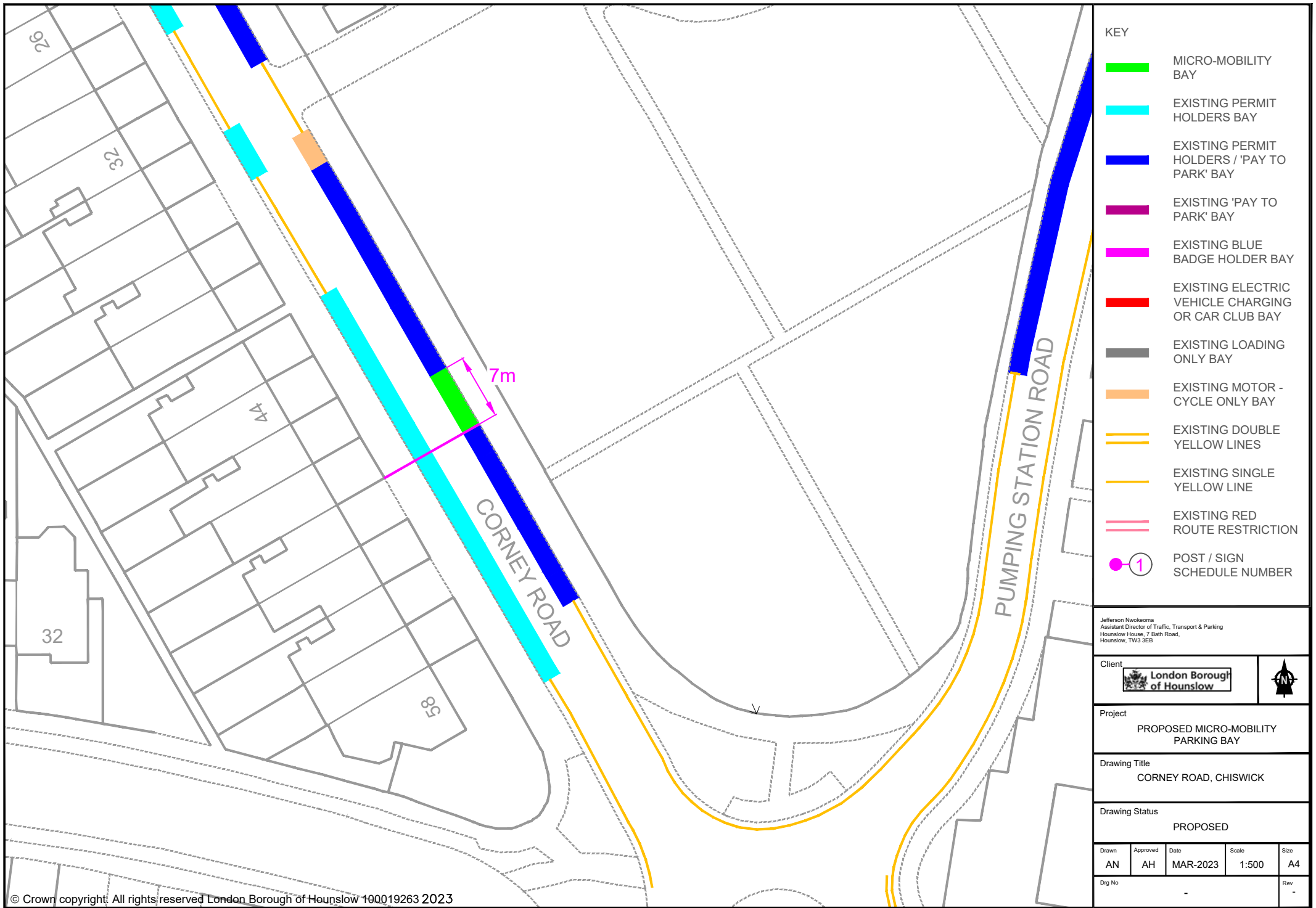


KEY

- MICRO-MOBILITY BAY
- EXISTING PERMIT HOLDERS BAY
- EXISTING PERMIT HOLDERS / 'PAY TO PARK' BAY
- EXISTING 'PAY TO PARK' BAY
- EXISTING BLUE BADGE HOLDER BAY
- EXISTING ELECTRIC VEHICLE CHARGING OR CAR CLUB BAY
- EXISTING LOADING ONLY BAY
- EXISTING MOTOR-CYCLE ONLY BAY
- EXISTING DOUBLE YELLOW LINES
- EXISTING SINGLE YELLOW LINE
- EXISTING RED ROUTE RESTRICTION
- POST / SIGN SCHEDULE NUMBER

Jefferson Nwokeoma
Assistant Director of Traffic, Transport & Parking
Hounslow House, 7 Bath Road,
Hounslow, TW3 3EB

Client 				
Project PROPOSED MICRO-MOBILITY PARKING BAY				
Drawing Title COOMBE ROAD, CHISWICK				
Drawing Status PROPOSED				
Drawn AN	Approved AH	Date MAR-2023	Scale 1:500	Size A4
Dwg No -				Rev -



- KEY**
- MICRO-MOBILITY BAY
 - EXISTING PERMIT HOLDERS BAY
 - EXISTING PERMIT HOLDERS / 'PAY TO PARK' BAY
 - EXISTING 'PAY TO PARK' BAY
 - EXISTING BLUE BADGE HOLDER BAY
 - EXISTING ELECTRIC VEHICLE CHARGING OR CAR CLUB BAY
 - EXISTING LOADING ONLY BAY
 - EXISTING MOTOR - CYCLE ONLY BAY
 - EXISTING DOUBLE YELLOW LINES
 - EXISTING SINGLE YELLOW LINE
 - EXISTING RED ROUTE RESTRICTION
 - 1 POST / SIGN SCHEDULE NUMBER

Jefferson Nwokeoma
 Assistant Director of Traffic, Transport & Parking
 Hounslow House, 7 Bath Road,
 Hounslow, TW3 3EB

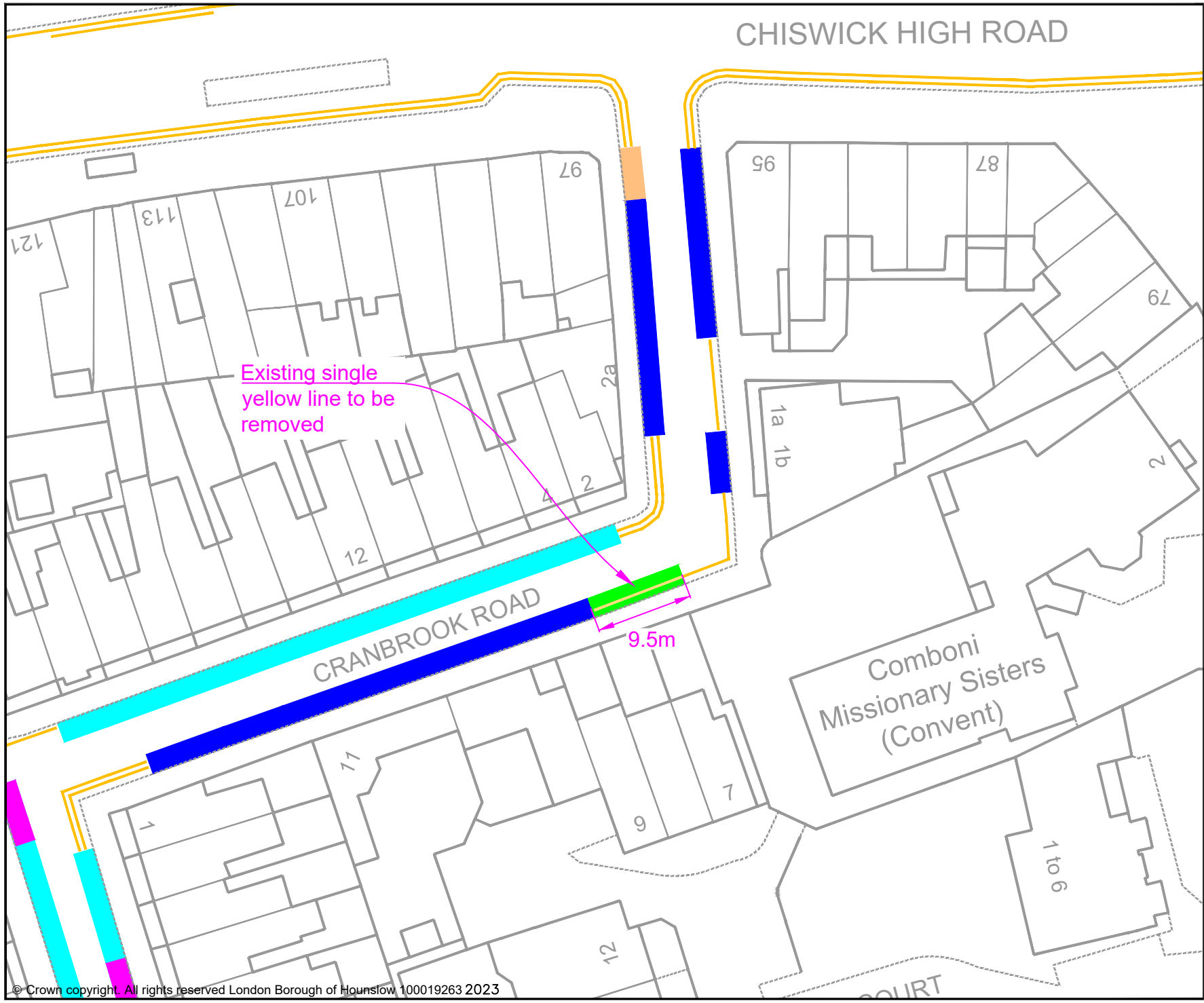
Client

Project
PROPOSED MICRO-MOBILITY PARKING BAY

Drawing Title
CORNEY ROAD, CHISWICK

Drawing Status
PROPOSED

Drawn	Approved	Date	Scale	Size
AN	AH	MAR-2023	1:500	A4
Dwg No				Rev
				-



CHISWICK HIGH ROAD

- KEY**
- MICRO-MOBILITY BAY
 - EXISTING PERMIT HOLDERS BAY
 - EXISTING PERMIT HOLDERS / 'PAY TO PARK' BAY
 - EXISTING 'PAY TO PARK' BAY
 - EXISTING BLUE BADGE HOLDER BAY
 - EXISTING ELECTRIC VEHICLE CHARGING OR CAR CLUB BAY
 - EXISTING LOADING ONLY BAY
 - EXISTING MOTOR - CYCLE ONLY BAY
 - EXISTING DOUBLE YELLOW LINES
 - EXISTING SINGLE YELLOW LINE
 - EXISTING RED ROUTE RESTRICTION
 - 1 POST / SIGN SCHEDULE NUMBER

Existing single yellow line to be removed

9.5m

Comboni Missionary Sisters (Convent)

Jefferson Nwokeoma
Assistant Director of Traffic, Transport & Parking
Hounslow House, 7 Bath Road,
Hounslow, TW3 3EB

Client



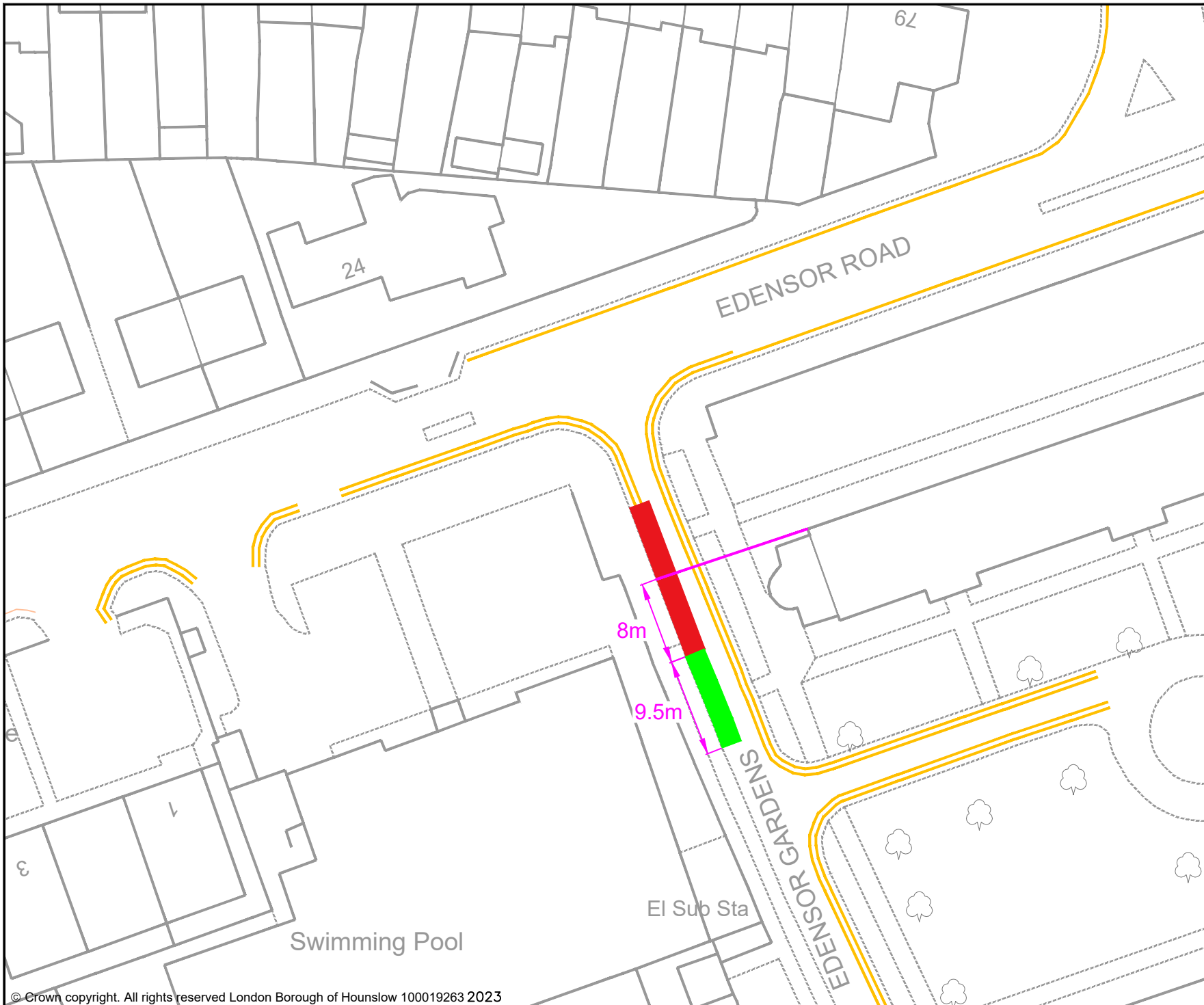
Project
PROPOSED MICRO-MOBILITY PARKING BAY

Drawing Title
CRANBROOK ROAD, CHISWICK

Drawing Status
PROPOSED

Drawn	Approved	Date	Scale	Size
AN	AH	MAR-2023	1:500	A4

Dwg No	Rev
-	-



- KEY**
- MICRO-MOBILITY BAY
 - EXISTING PERMIT HOLDERS BAY
 - EXISTING PERMIT HOLDERS / 'PAY TO PARK' BAY
 - EXISTING 'PAY TO PARK' BAY
 - EXISTING BLUE BADGE HOLDER BAY
 - EXISTING ELECTRIC VEHICLE CHARGING OR CAR CLUB BAY
 - EXISTING LOADING ONLY BAY
 - EXISTING MOTOR - CYCLE ONLY BAY
 - EXISTING DOUBLE YELLOW LINES
 - EXISTING SINGLE YELLOW LINE
 - EXISTING RED ROUTE RESTRICTION
 - 1 POST / SIGN SCHEDULE NUMBER

Jefferson Nwokeoma
 Assistant Director of Traffic, Transport & Parking
 Hounslow House, 7 Bath Road,
 Hounslow, TW3 3EB

Client

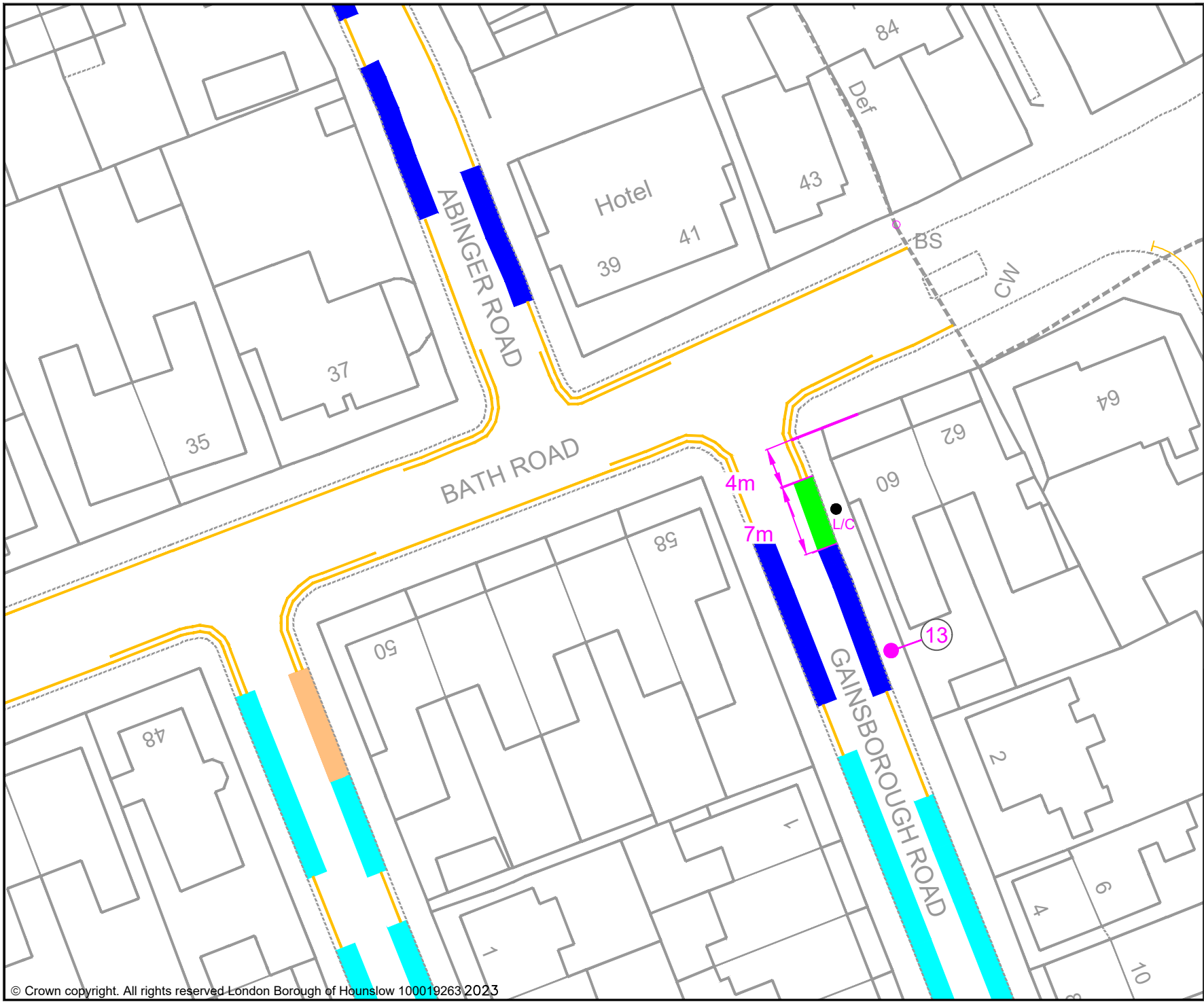
Project
 PROPOSED MICRO-MOBILITY PARKING BAY

Drawing Title
 EDENSOR GARDENS, CHISWICK

Drawing Status
 PROPOSED

Drawn	Approved	Date	Scale	Size
AN	AH	MAR-2023	1:500	A4

Dwg No	Rev
-	-



KEY

- MICRO-MOBILITY BAY
- EXISTING PERMIT HOLDERS BAY
- EXISTING PERMIT HOLDERS / 'PAY TO PARK' BAY
- EXISTING 'PAY TO PARK' BAY
- EXISTING BLUE BADGE HOLDER BAY
- EXISTING ELECTRIC VEHICLE CHARGING OR CAR CLUB BAY
- EXISTING LOADING ONLY BAY
- EXISTING MOTOR - CYCLE ONLY BAY
- EXISTING DOUBLE YELLOW LINES
- EXISTING SINGLE YELLOW LINE
- EXISTING RED ROUTE RESTRICTION
- 1 POST / SIGN SCHEDULE NUMBER

Jefferson Nwokeoma
 Assistant Director of Traffic, Transport & Parking
 Hounslow House, 7 Bath Road,
 Hounslow, TW3 3EB

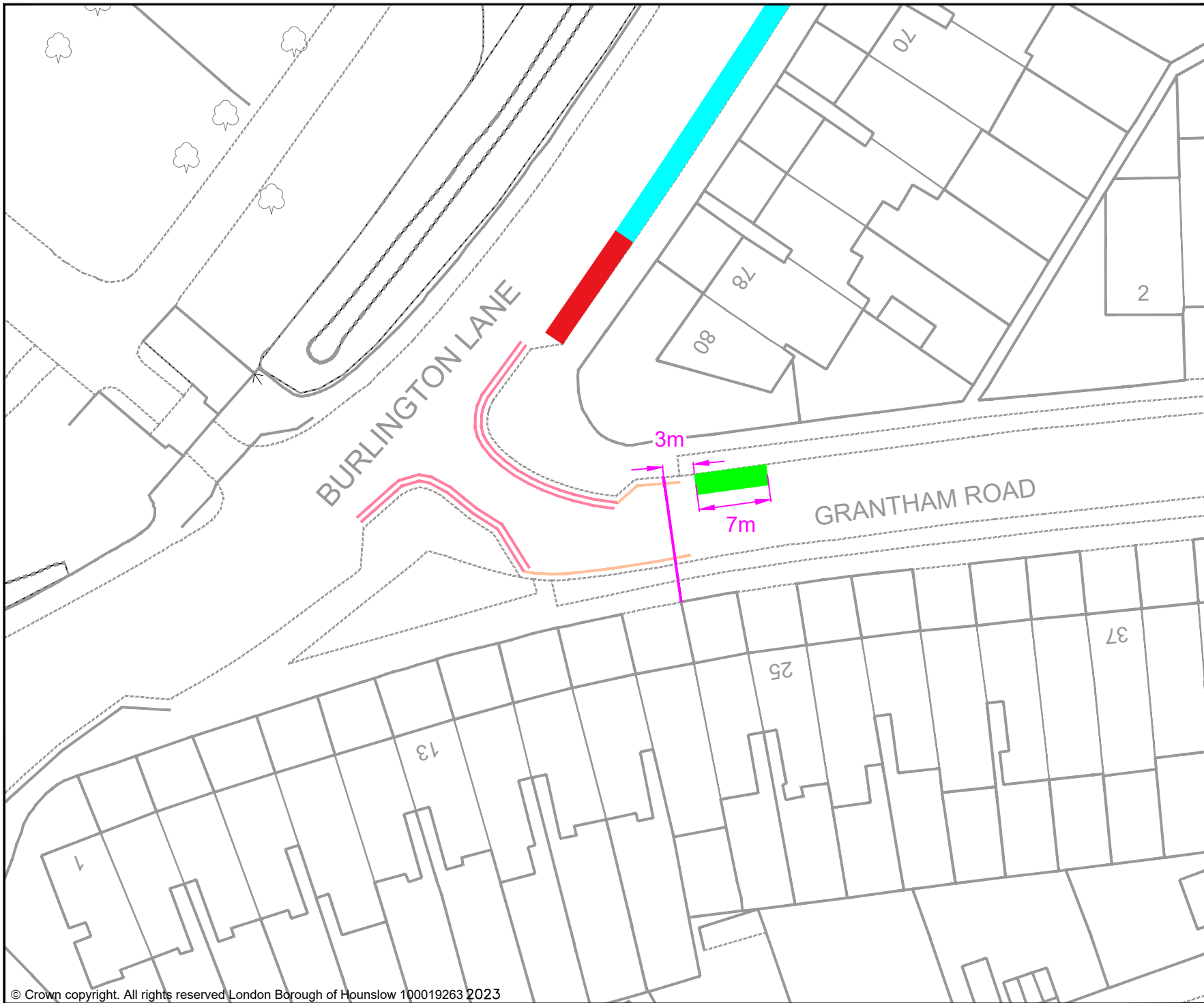
Client

Project
 PROPOSED MICRO-MOBILITY PARKING BAY

Drawing Title
 GAINSBOROUGH ROAD, CHISWICK

Drawing Status
 PROPOSED

Drawn	Approved	Date	Scale	Size
AN	AH	MAR-2023	1:500	A4
Dwg No				Rev
				-



- KEY**
- MICRO-MOBILITY BAY
 - EXISTING PERMIT HOLDERS BAY
 - EXISTING PERMIT HOLDERS / 'PAY TO PARK' BAY
 - EXISTING 'PAY TO PARK' BAY
 - EXISTING BLUE BADGE HOLDER BAY
 - EXISTING ELECTRIC VEHICLE CHARGING OR CAR CLUB BAY
 - EXISTING LOADING ONLY BAY
 - EXISTING MOTOR - CYCLE ONLY BAY
 - EXISTING DOUBLE YELLOW LINES
 - EXISTING SINGLE YELLOW LINE
 - EXISTING RED ROUTE RESTRICTION
 - 1 POST / SIGN SCHEDULE NUMBER

Jefferson Nwokeoma
 Assistant Director of Traffic, Transport & Parking
 Hounslow House, 7 Bath Road,
 Hounslow, TW3 3EB

Client

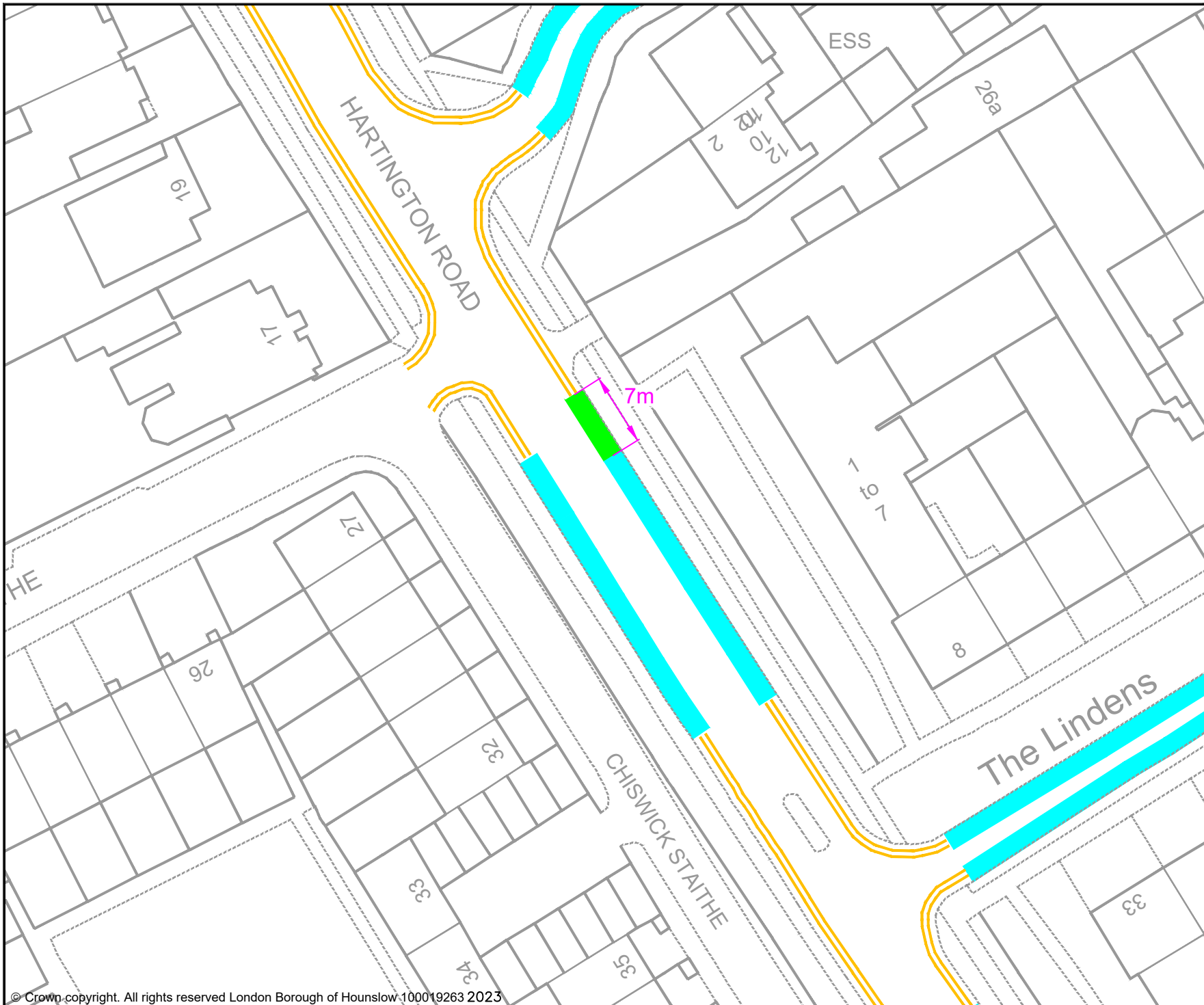
Project
 PROPOSED MICRO-MOBILITY PARKING BAY

Drawing Title
 GRANTHAM ROAD, CHISWICK

Drawing Status
 PROPOSED

Drawn	Approved	Date	Scale	Size
AN	AH	MAR-2023	1:500	A4

Dwg No	Rev
-	-



- KEY**
- MICRO-MOBILITY BAY
 - EXISTING PERMIT HOLDERS BAY
 - EXISTING PERMIT HOLDERS / 'PAY TO PARK' BAY
 - EXISTING 'PAY TO PARK' BAY
 - EXISTING BLUE BADGE HOLDER BAY
 - EXISTING ELECTRIC VEHICLE CHARGING OR CAR CLUB BAY
 - EXISTING LOADING ONLY BAY
 - EXISTING MOTOR - CYCLE ONLY BAY
 - EXISTING DOUBLE YELLOW LINES
 - EXISTING SINGLE YELLOW LINE
 - EXISTING RED ROUTE RESTRICTION
 - 1 POST / SIGN SCHEDULE NUMBER

Jefferson Nwokeoma
 Assistant Director of Traffic, Transport & Parking
 Hounslow House, 7 Bath Road,
 Hounslow, TW3 3EB

Client

Project
 PROPOSED MICRO-MOBILITY PARKING BAY

Drawing Title
 HARTINGTON ROAD, CHISWICK

Drawing Status
 PROPOSED

Drawn	Approved	Date	Scale	Size
AN	AH	MAR-2023	1:500	A4

Dwg No	Rev
-	-



KEY

- MICRO-MOBILITY BAY
- EXISTING PERMIT HOLDERS BAY
- EXISTING PERMIT HOLDERS / 'PAY TO PARK' BAY
- EXISTING 'PAY TO PARK' BAY
- EXISTING BLUE BADGE HOLDER BAY
- EXISTING ELECTRIC VEHICLE CHARGING OR CAR CLUB BAY
- EXISTING LOADING ONLY BAY
- EXISTING MOTOR - CYCLE ONLY BAY
- EXISTING DOUBLE YELLOW LINES
- EXISTING SINGLE YELLOW LINE
- EXISTING RED ROUTE RESTRICTION
- 1 POST / SIGN SCHEDULE NUMBER

Jefferson Nwokeoma
 Assistant Director of Traffic, Transport & Parking
 Hounslow House, 7 Bath Road,
 Hounslow, TW3 3EB

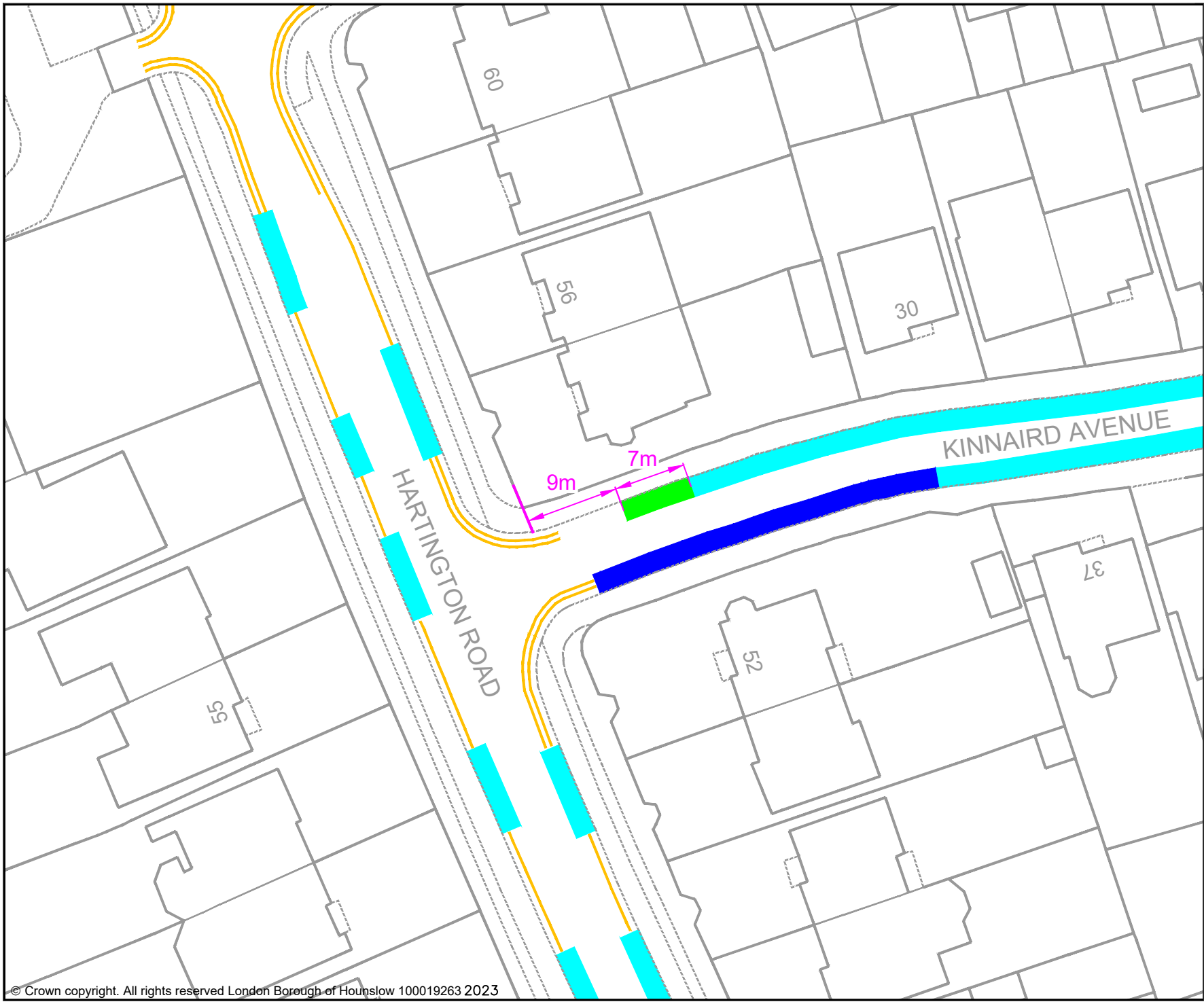
Client

Project
PROPOSED MICRO-MOBILITY PARKING BAY

Drawing Title
HOMEFIELD ROAD, CHISWICK

Drawing Status
PROPOSED

Drawn	Approved	Date	Scale	Size
AN	AH	MAR-2023	1:500	A4
Dwg No				Rev
				-



- KEY**
- MICRO-MOBILITY BAY
 - EXISTING PERMIT HOLDERS BAY
 - EXISTING PERMIT HOLDERS / 'PAY TO PARK' BAY
 - EXISTING 'PAY TO PARK' BAY
 - EXISTING BLUE BADGE HOLDER BAY
 - EXISTING ELECTRIC VEHICLE CHARGING OR CAR CLUB BAY
 - EXISTING LOADING ONLY BAY
 - EXISTING MOTOR - CYCLE ONLY BAY
 - EXISTING DOUBLE YELLOW LINES
 - EXISTING SINGLE YELLOW LINE
 - EXISTING RED ROUTE RESTRICTION
 - 1 POST / SIGN SCHEDULE NUMBER

Jefferson Nwokeoma
 Assistant Director of Traffic, Transport & Parking
 Hounslow House, 7 Bath Road,
 Hounslow, TW3 3EB

Client

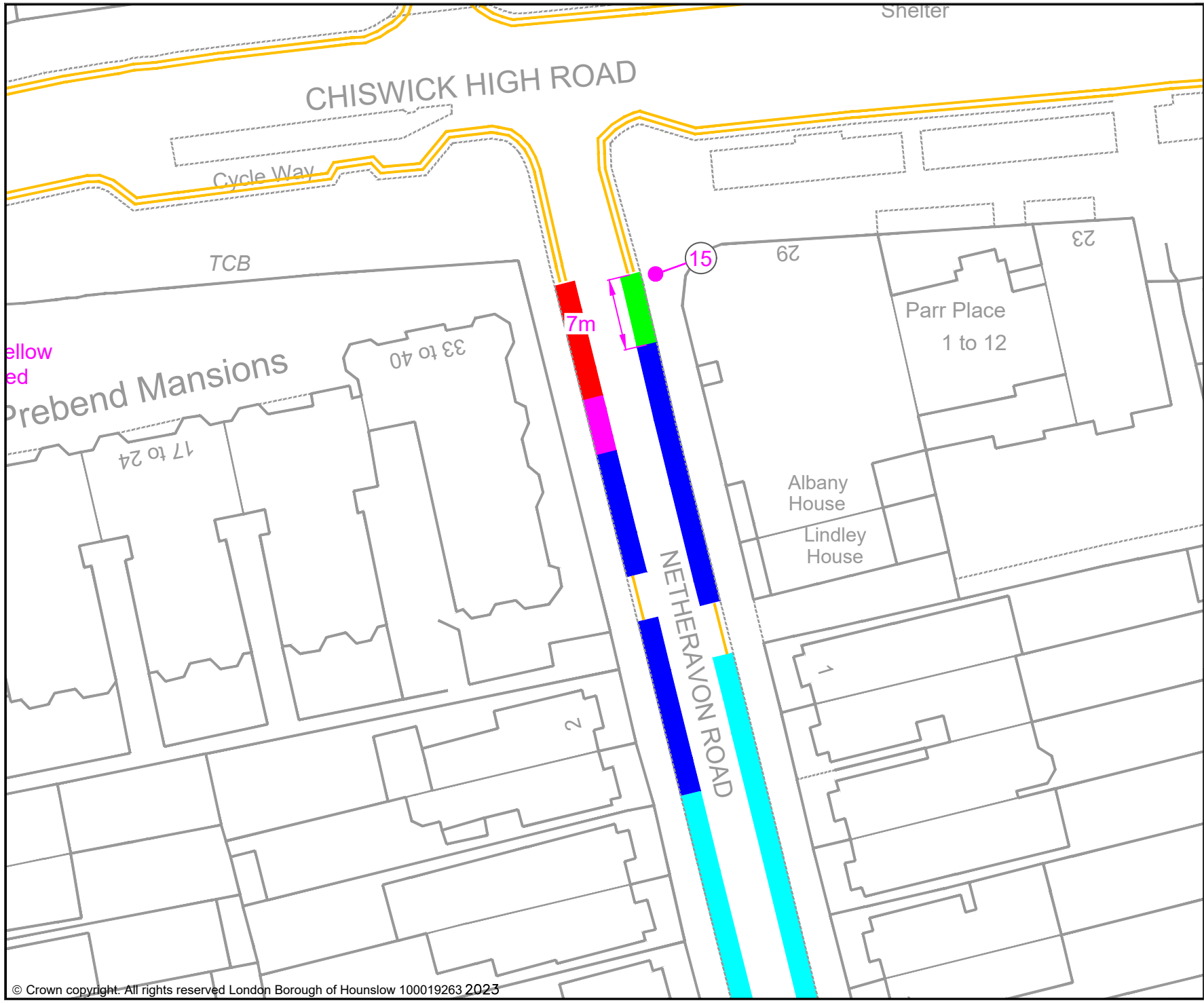
Project
 PROPOSED MICRO-MOBILITY PARKING BAY

Drawing Title
 KINNAIRD AVENUE, CHISWICK

Drawing Status
 PROPOSED

Drawn	Approved	Date	Scale	Size
AN	AH	MAR-2023	1:500	A4

Dwg No	Rev
-	-



- KEY**
- MICRO-MOBILITY BAY
 - EXISTING PERMIT HOLDERS BAY
 - EXISTING PERMIT HOLDERS / 'PAY TO PARK' BAY
 - EXISTING 'PAY TO PARK' BAY
 - EXISTING BLUE BADGE HOLDER BAY
 - EXISTING ELECTRIC VEHICLE CHARGING OR CAR CLUB BAY
 - EXISTING LOADING ONLY BAY
 - EXISTING MOTOR - CYCLE ONLY BAY
 - EXISTING DOUBLE YELLOW LINES
 - EXISTING SINGLE YELLOW LINE
 - EXISTING RED ROUTE RESTRICTION
 - 1 POST / SIGN SCHEDULE NUMBER

Jefferson Nwokeoma
 Assistant Director of Traffic, Transport & Parking
 Hounslow House, 7 Bath Road,
 Hounslow, TW3 3EB

Client

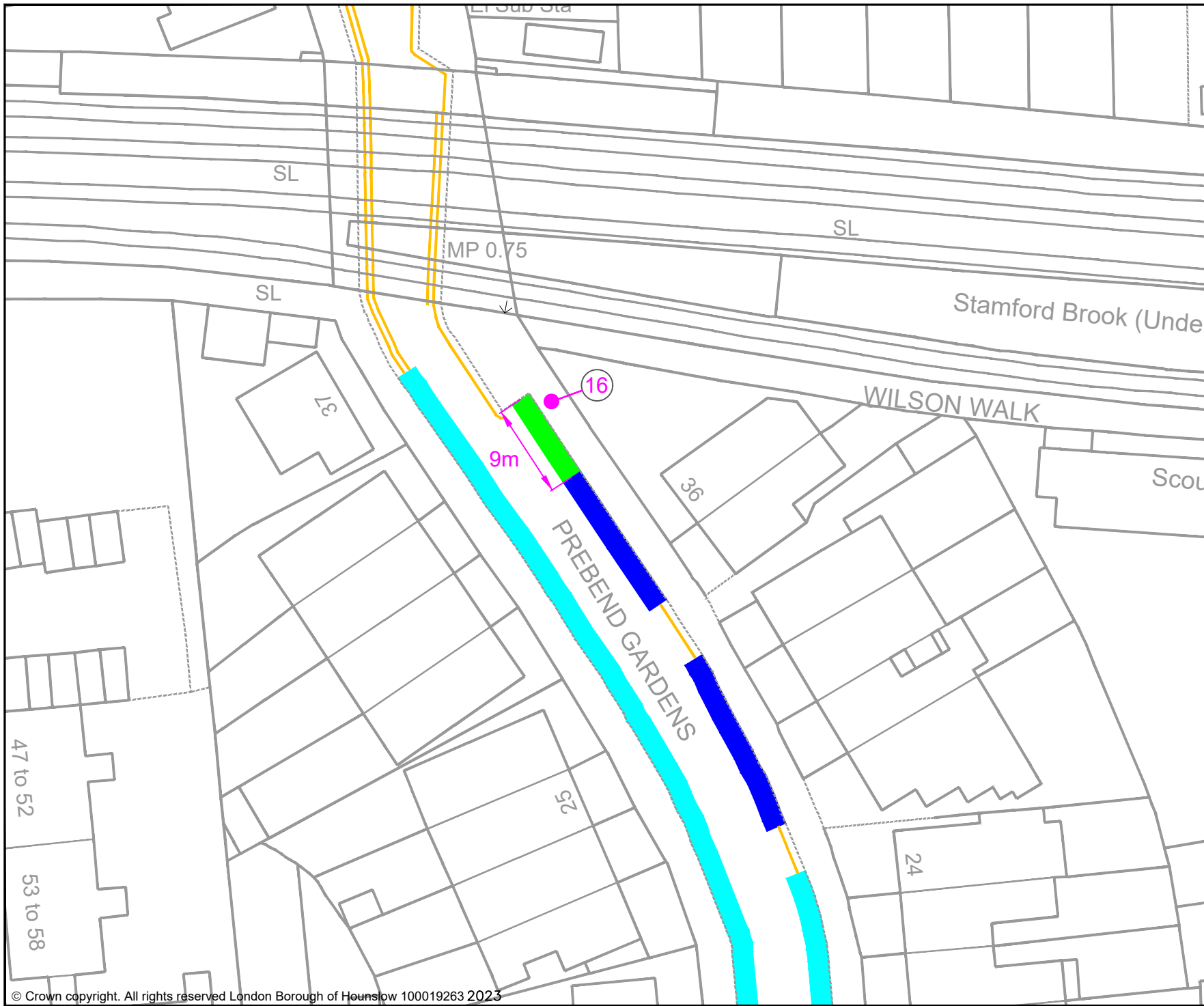
Project
 PROPOSED MICRO-MOBILITY PARKING BAY

Drawing Title
 NETHERAVON ROAD, CHISWICK

Drawing Status
 PROPOSED

Drawn	Approved	Date	Scale	Size
AN	AH	MAR-2023	1:500	A4

Dwg No	Rev
-	-



- KEY**
- MICRO-MOBILITY BAY
 - EXISTING PERMIT HOLDERS BAY
 - EXISTING PERMIT HOLDERS / 'PAY TO PARK' BAY
 - EXISTING 'PAY TO PARK' BAY
 - EXISTING BLUE BADGE HOLDER BAY
 - EXISTING ELECTRIC VEHICLE CHARGING OR CAR CLUB BAY
 - EXISTING LOADING ONLY BAY
 - EXISTING MOTOR - CYCLE ONLY BAY
 - EXISTING DOUBLE YELLOW LINES
 - EXISTING SINGLE YELLOW LINE
 - EXISTING RED ROUTE RESTRICTION
 - 1 POST / SIGN SCHEDULE NUMBER

Jefferson Nwokeoma
 Assistant Director of Traffic, Transport & Parking
 Hounslow House, 7 Bath Road,
 Hounslow, TW3 3EB

Client

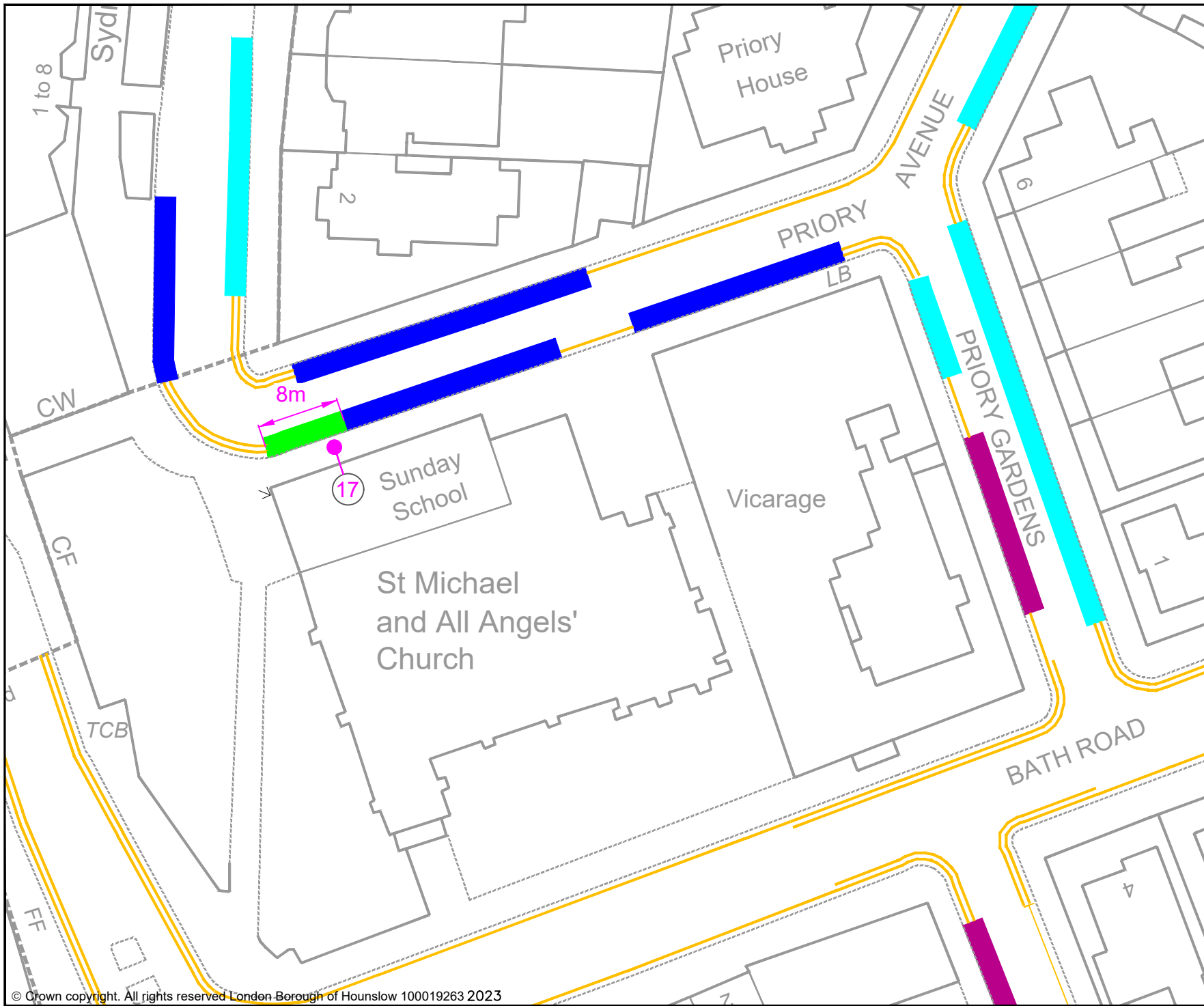
Project
 PROPOSED MICRO-MOBILITY PARKING BAY

Drawing Title
 PREBEND GARDENS, CHISWICK

Drawing Status
 PROPOSED

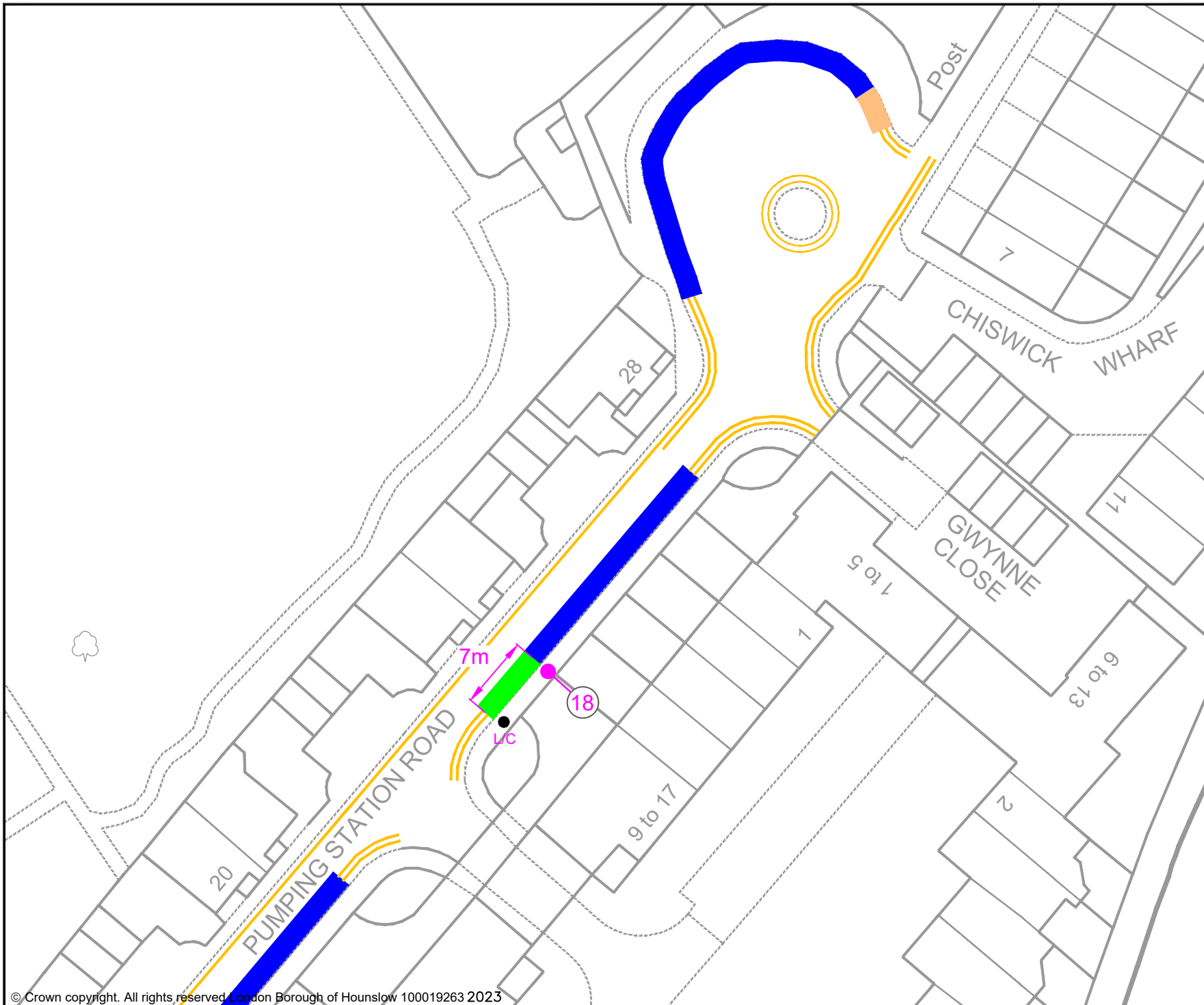
Drawn	Approved	Date	Scale	Size
AN	AH	MAR-2023	1:500	A4

Dwg No	Rev
-	-



KEY	
	MICRO-MOBILITY BAY
	EXISTING PERMIT HOLDERS BAY
	EXISTING PERMIT HOLDERS / 'PAY TO PARK' BAY
	EXISTING 'PAY TO PARK' BAY
	EXISTING BLUE BADGE HOLDER BAY
	EXISTING ELECTRIC VEHICLE CHARGING OR CAR CLUB BAY
	EXISTING LOADING ONLY BAY
	EXISTING MOTOR - CYCLE ONLY BAY
	EXISTING DOUBLE YELLOW LINES
	EXISTING SINGLE YELLOW LINE
	EXISTING RED ROUTE RESTRICTION
	POST / SIGN SCHEDULE NUMBER

Jefferson Nwokeoma Assistant Director of Traffic, Transport & Parking Hounslow House, 7 Bath Road, Hounslow, TW3 3EB				
Client				
Project				
PROPOSED MICRO-MOBILITY PARKING BAY				
Drawing Title				
PRIORITY AVENUE, CHISWICK				
Drawing Status				
PROPOSED				
Drawn	Approved	Date	Scale	Size
AN	AH	MAR-2023	1:500	A4
Dwg No				Rev
-				-



- KEY
- MICRO-MOBILITY BAY
 - EXISTING PERMIT HOLDERS BAY
 - EXISTING PERMIT HOLDERS / 'PAY TO PARK' BAY
 - EXISTING 'PAY TO PARK' BAY
 - EXISTING BLUE BADGE HOLDER BAY
 - EXISTING ELECTRIC VEHICLE CHARGING OR CAR CLUB BAY
 - EXISTING LOADING ONLY BAY
 - EXISTING MOTOR - CYCLE ONLY BAY
 - EXISTING DOUBLE YELLOW LINES
 - EXISTING SINGLE YELLOW LINE
 - EXISTING RED ROUTE RESTRICTION
 - 1 POST / SIGN SCHEDULE NUMBER

Jefferson Nwokeoma
 Assistant Director of Traffic, Transport & Parking
 Hounslow House, 7 Bath Road,
 Hounslow, TW3 3EB

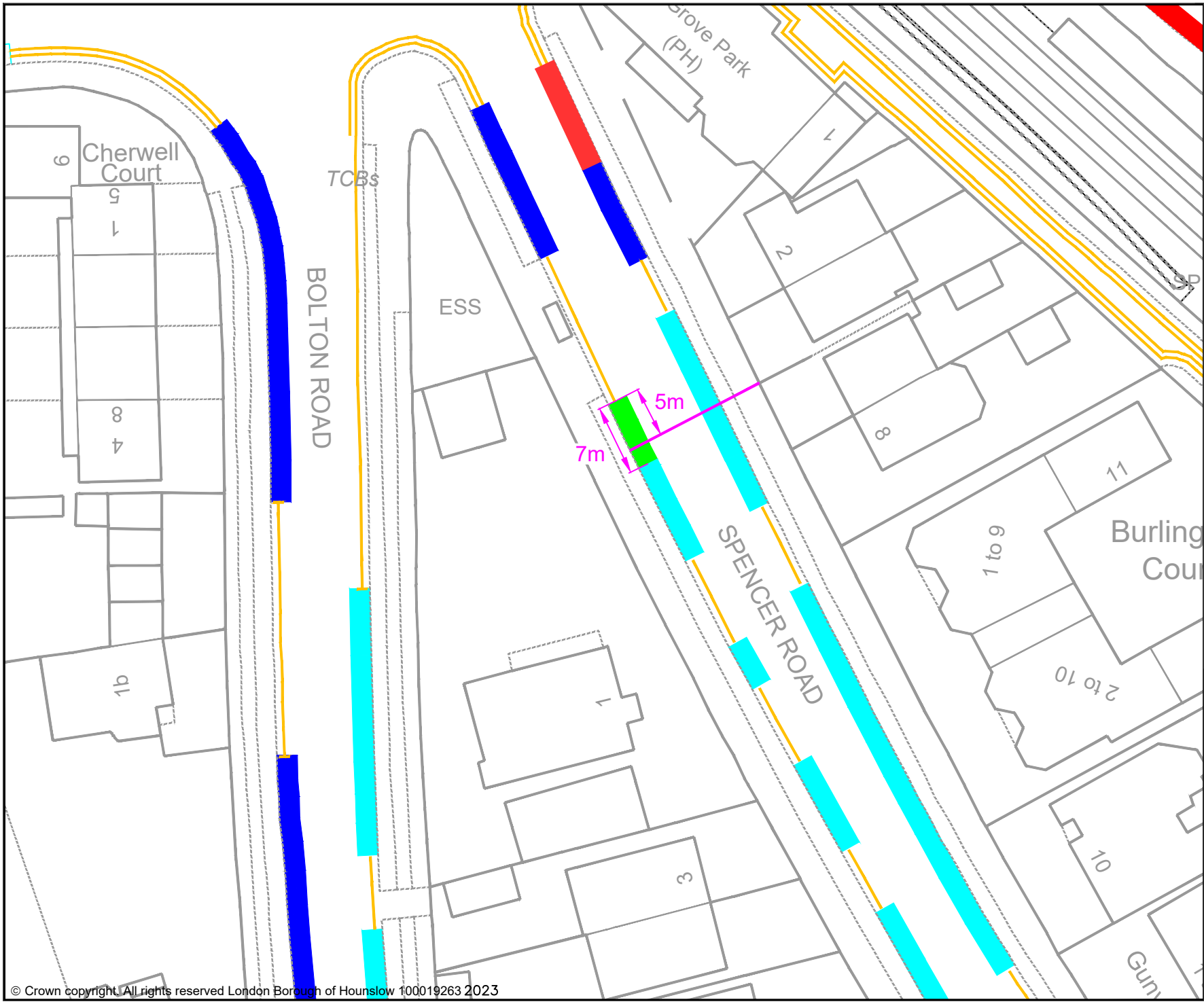
Client	
--------	--

Project
PROPOSED MICRO-MOBILITY PARKING BAY

Drawing Title
PUMPING STATION ROAD, CHISWICK

Drawing Status
PROPOSED

Drawn	Approved	Date	Scale	Size
AN	AH	MAR-2023	1:500	A4
Dwg No				Rev
-				-



- KEY**
- MICRO-MOBILITY BAY
 - EXISTING PERMIT HOLDERS BAY
 - EXISTING PERMIT HOLDERS / 'PAY TO PARK' BAY
 - EXISTING 'PAY TO PARK' BAY
 - EXISTING BLUE BADGE HOLDER BAY
 - EXISTING ELECTRIC VEHICLE CHARGING OR CAR CLUB BAY
 - EXISTING LOADING ONLY BAY
 - EXISTING MOTOR - CYCLE ONLY BAY
 - EXISTING DOUBLE YELLOW LINES
 - EXISTING SINGLE YELLOW LINE
 - EXISTING RED ROUTE RESTRICTION
 - 1 POST / SIGN SCHEDULE NUMBER

Jefferson Nwokeoma
 Assistant Director of Traffic, Transport & Parking
 Hounslow House, 7 Bath Road,
 Hounslow, TW3 3EB

Client

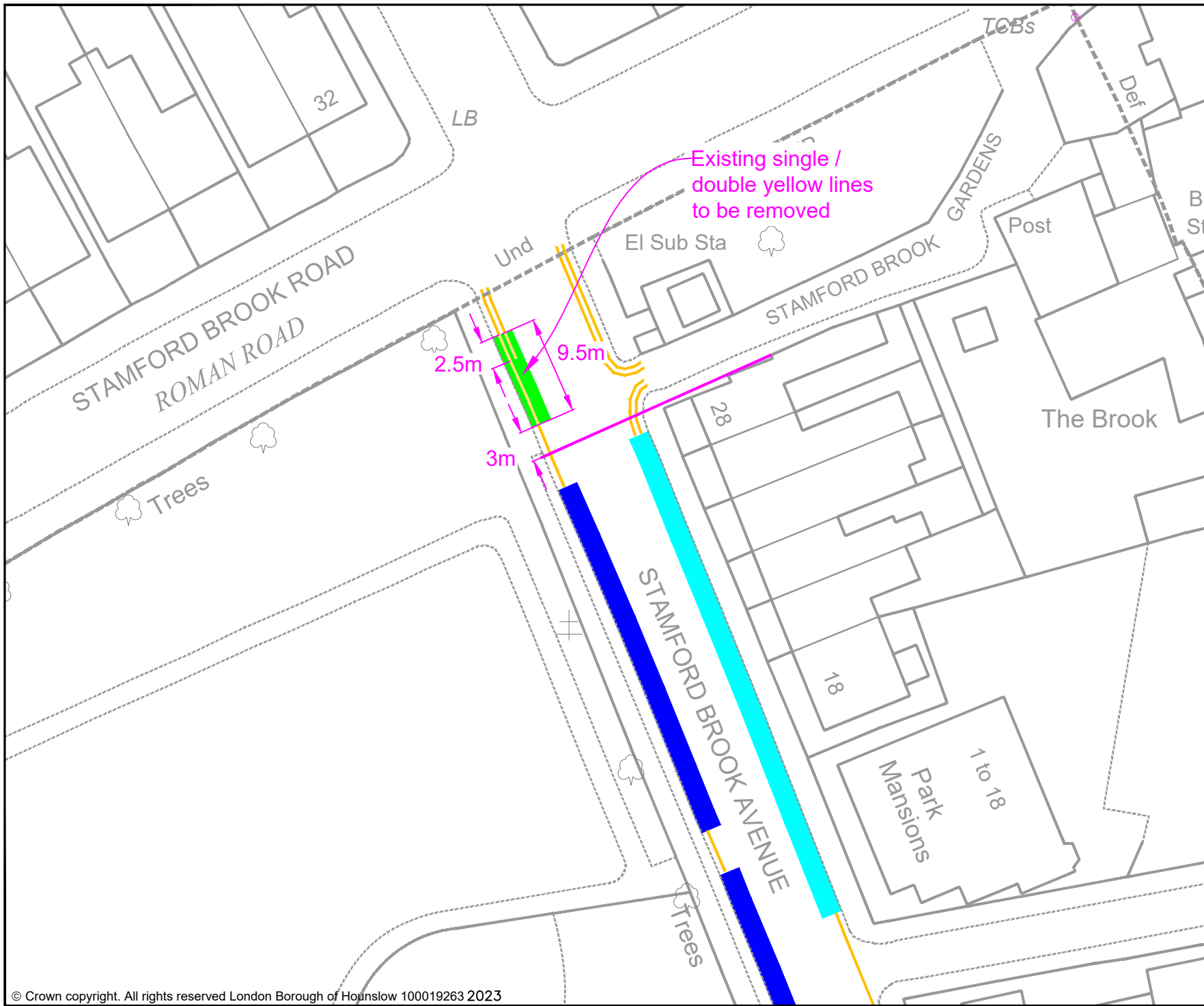
Project
 PROPOSED MICRO-MOBILITY PARKING BAY

Drawing Title
 SPENCER ROAD, CHISWICK

Drawing Status
 PROPOSED

Drawn	Approved	Date	Scale	Size
AN	AH	MAR-2023	1:500	A4

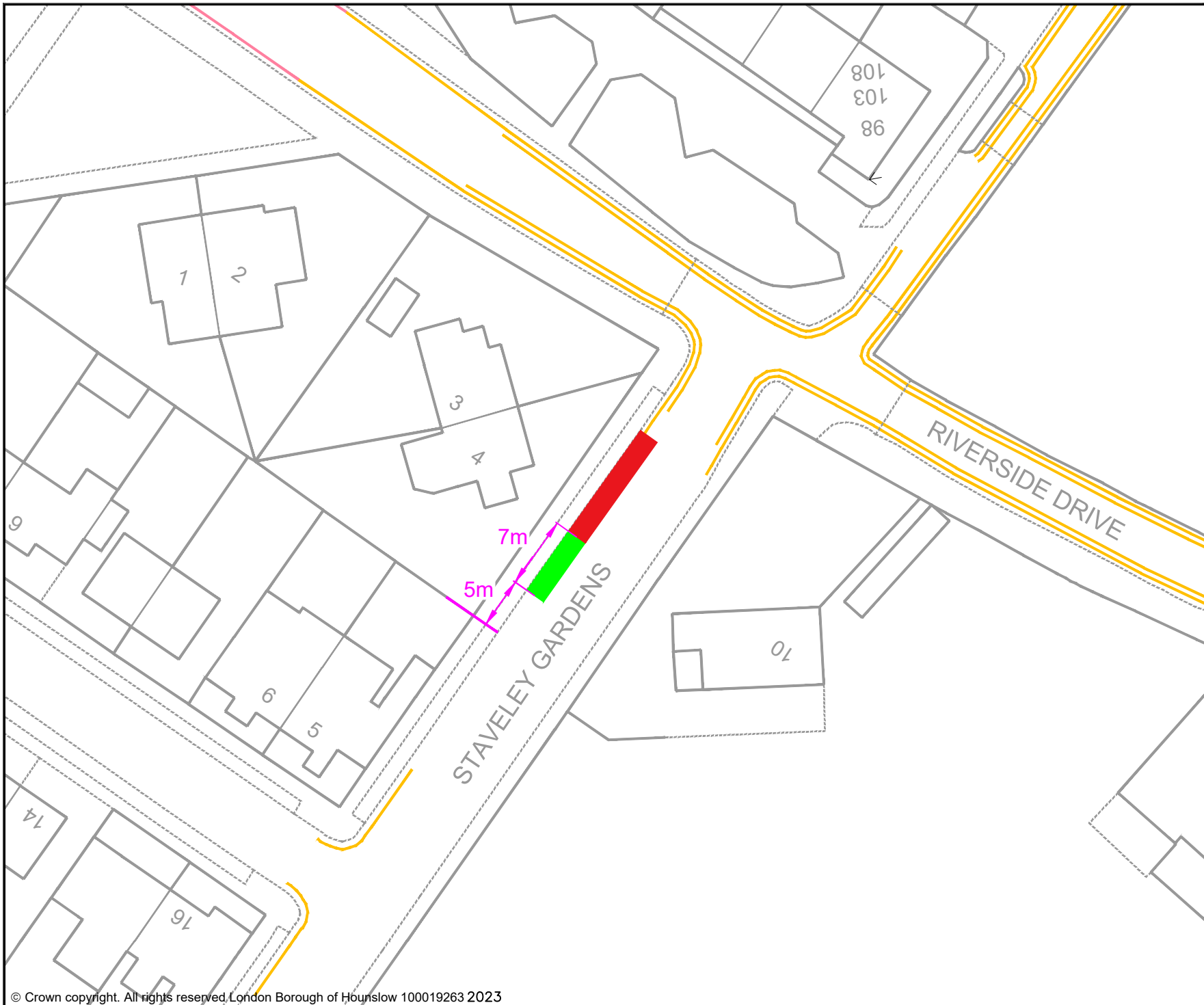
Dwg No	Rev
-	-



KEY

- MICRO-MOBILITY BAY
- EXISTING PERMIT HOLDERS BAY
- EXISTING PERMIT HOLDERS / 'PAY TO PARK' BAY
- EXISTING 'PAY TO PARK' BAY
- EXISTING BLUE BADGE HOLDER BAY
- EXISTING ELECTRIC VEHICLE CHARGING OR CAR CLUB BAY
- EXISTING LOADING ONLY BAY
- EXISTING MOTOR - CYCLE ONLY BAY
- EXISTING DOUBLE YELLOW LINES
- EXISTING SINGLE YELLOW LINE
- EXISTING RED ROUTE RESTRICTION
- 1 POST / SIGN SCHEDULE NUMBER

Jefferson Nwokeoma Assistant Director of Traffic, Transport & Parking Hounslow House, 7 Bath Road, Hounslow, TW3 3EB					
Client					
Project					
PROPOSED MICRO-MOBILITY PARKING BAY					
Drawing Title					
STAMFORD BROOK AVENUE, CHISWICK					
Drawing Status					
PROPOSED					
Drawn	Approved	Date	Scale	Size	
AN	AH	MAR-2023	1:500	A4	
Drg No					Rev
					-



- KEY
- MICRO-MOBILITY BAY
 - EXISTING PERMIT HOLDERS BAY
 - EXISTING PERMIT HOLDERS / 'PAY TO PARK' BAY
 - EXISTING 'PAY TO PARK' BAY
 - EXISTING BLUE BADGE HOLDER BAY
 - EXISTING ELECTRIC VEHICLE CHARGING OR CAR CLUB BAY
 - EXISTING LOADING ONLY BAY
 - EXISTING MOTOR - CYCLE ONLY BAY
 - EXISTING DOUBLE YELLOW LINES
 - EXISTING SINGLE YELLOW LINE
 - EXISTING RED ROUTE RESTRICTION
 - 1 POST / SIGN SCHEDULE NUMBER

Jefferson Nwokeoma
 Assistant Director of Traffic, Transport & Parking
 Hounslow House, 7 Bath Road,
 Hounslow, TW3 3EB

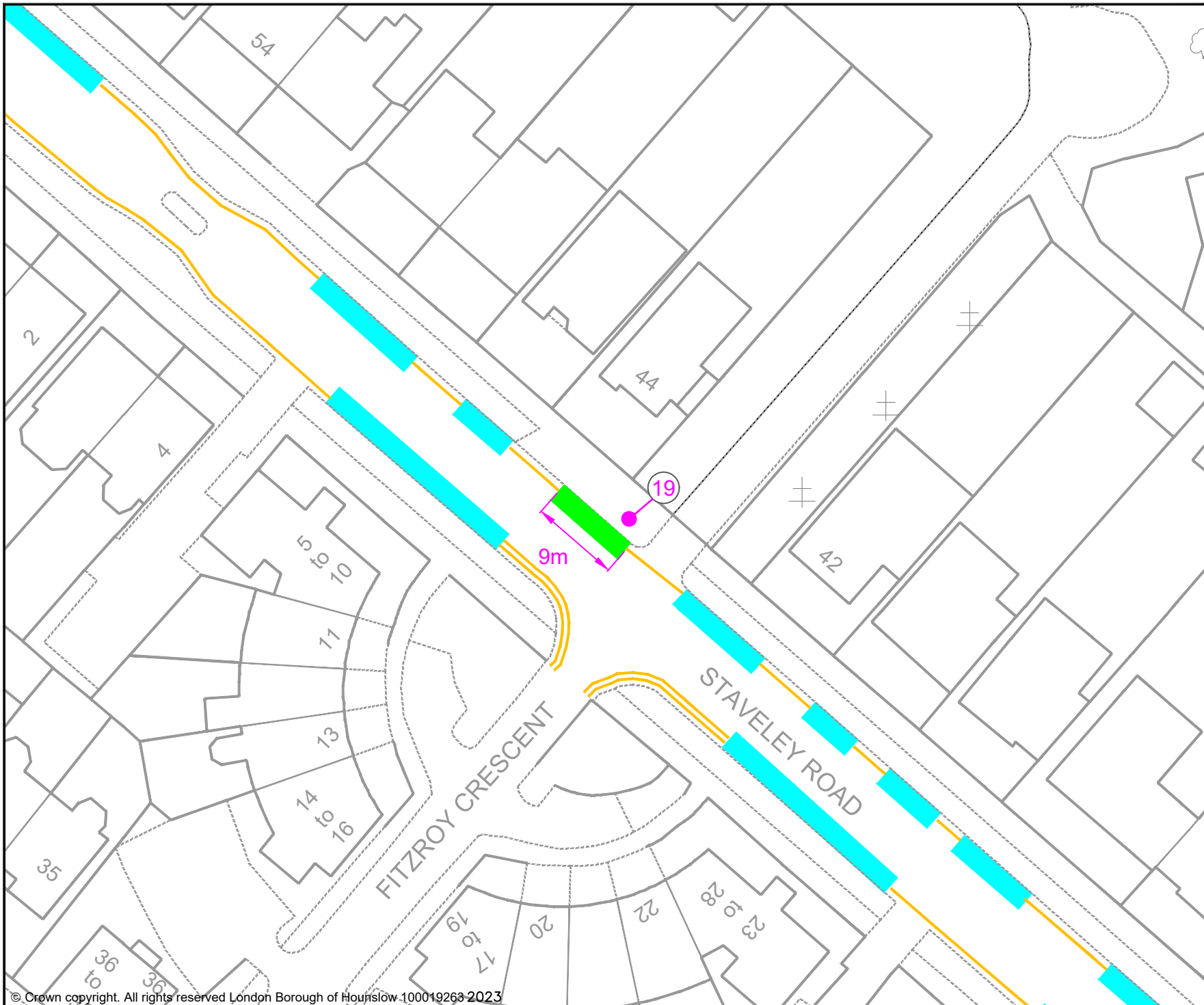
Client 	
------------	--

Project
 PROPOSED MICRO-MOBILITY PARKING BAY

Drawing Title
 STAVELEY GARDENS, CHISWICK

Drawing Status
 PROPOSED

Drawn	Approved	Date	Scale	Size
AN	AH	MAR-2023	1:500	A4
Dwg No				Rev
	-			-



- KEY**
- MICRO-MOBILITY BAY
 - EXISTING PERMIT HOLDERS BAY
 - EXISTING PERMIT HOLDERS / 'PAY TO PARK' BAY
 - EXISTING 'PAY TO PARK' BAY
 - EXISTING BLUE BADGE HOLDER BAY
 - EXISTING ELECTRIC VEHICLE CHARGING OR CAR CLUB BAY
 - EXISTING LOADING ONLY BAY
 - EXISTING MOTOR - CYCLE ONLY BAY
 - EXISTING DOUBLE YELLOW LINES
 - EXISTING SINGLE YELLOW LINE
 - EXISTING RED ROUTE RESTRICTION
 - 1 POST / SIGN SCHEDULE NUMBER

Jefferson Nwokeoma
 Assistant Director of Traffic, Transport & Parking
 Hounslow House, 7 Bath Road,
 Hounslow, TW3 3EB

Client

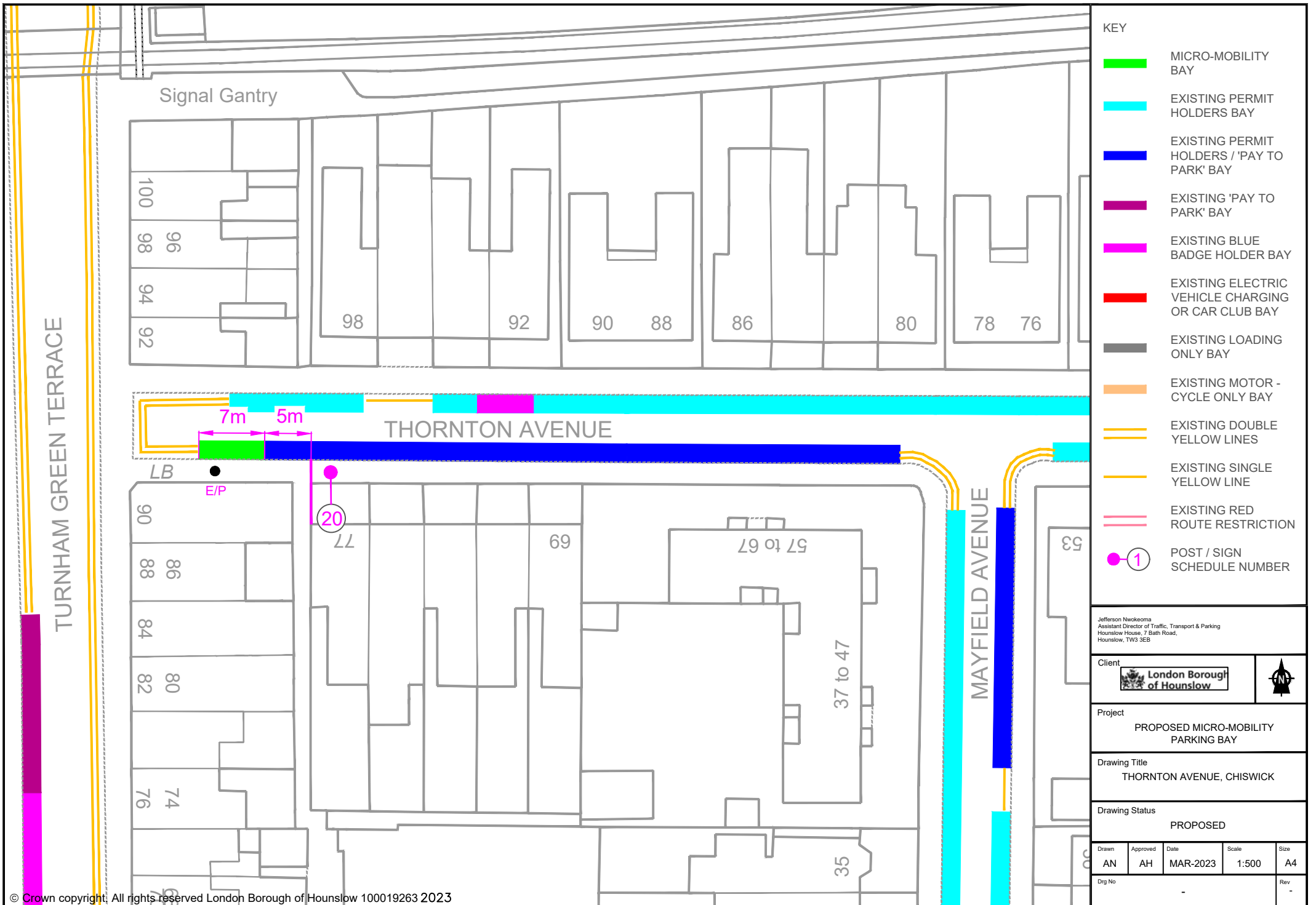
Project
 PROPOSED MICRO-MOBILITY PARKING BAY

Drawing Title
 STAVELEY ROAD, CHISWICK (CHISWICK HOUSE)

Drawing Status
 PROPOSED

Drawn	Approved	Date	Scale	Size
AN	AH	MAR-2023	1:500	A4

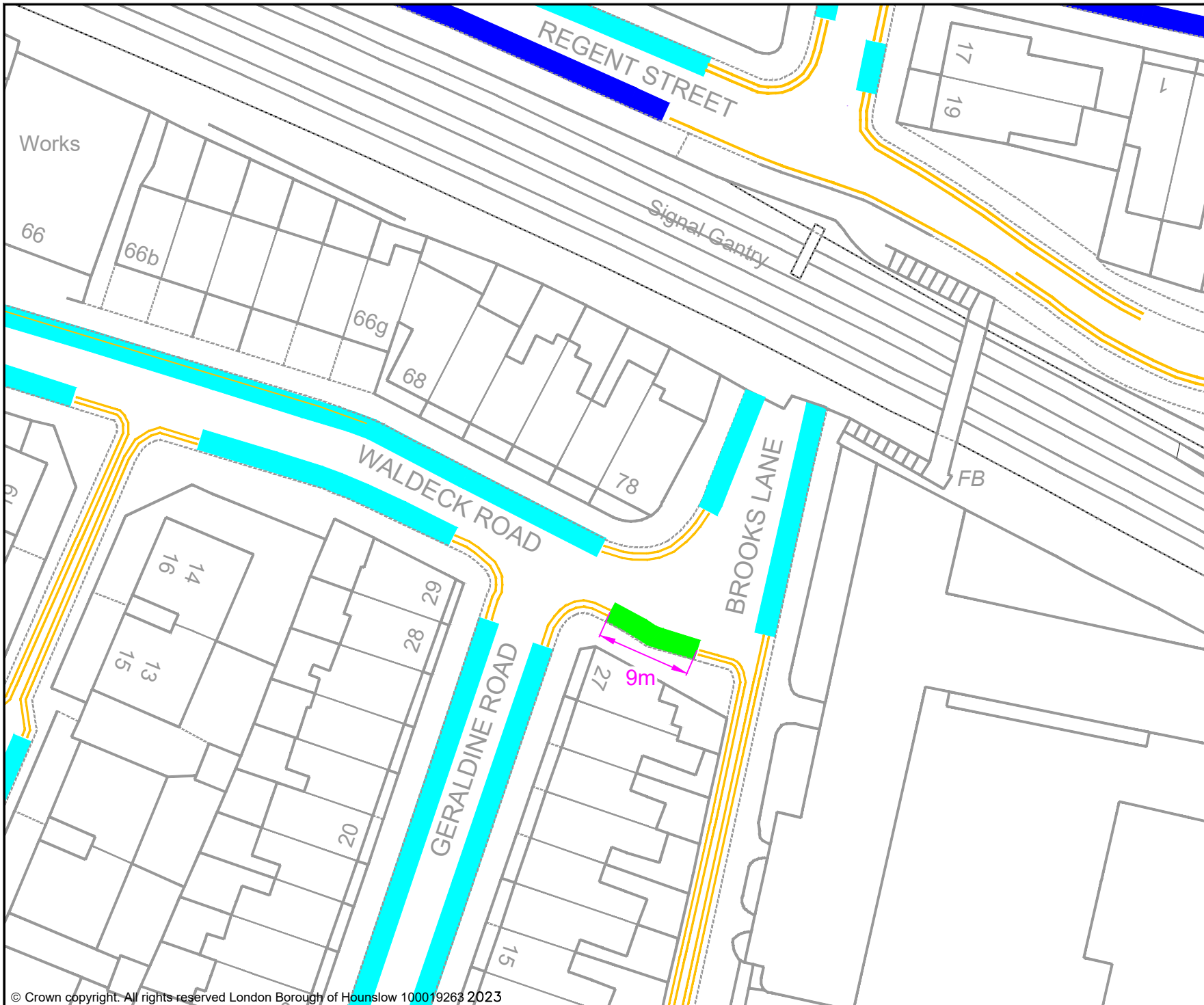
Dwg No	Rev
-	-



- KEY**
- MICRO-MOBILITY BAY
 - EXISTING PERMIT HOLDERS BAY
 - EXISTING PERMIT HOLDERS / 'PAY TO PARK' BAY
 - EXISTING 'PAY TO PARK' BAY
 - EXISTING BLUE BADGE HOLDER BAY
 - EXISTING ELECTRIC VEHICLE CHARGING OR CAR CLUB BAY
 - EXISTING LOADING ONLY BAY
 - EXISTING MOTOR - CYCLE ONLY BAY
 - EXISTING DOUBLE YELLOW LINES
 - EXISTING SINGLE YELLOW LINE
 - EXISTING RED ROUTE RESTRICTION
 - 1 POST / SIGN SCHEDULE NUMBER


Jefferson Nwokeoma
Assistant Director of Traffic, Transport & Parking
Hounslow House, 7 Bath Road,
Hounslow, TW3 3EB

Client				
Project				
PROPOSED MICRO-MOBILITY PARKING BAY				
Drawing Title				
THORNTON AVENUE, CHISWICK				
Drawing Status				
PROPOSED				
Drawn	Approved	Date	Scale	Size
AN	AH	MAR-2023	1:500	A4
Dwg No				Rev
-				-



- KEY**
- MICRO-MOBILITY BAY
 - EXISTING PERMIT HOLDERS BAY
 - EXISTING PERMIT HOLDERS / 'PAY TO PARK' BAY
 - EXISTING 'PAY TO PARK' BAY
 - EXISTING BLUE BADGE HOLDER BAY
 - EXISTING ELECTRIC VEHICLE CHARGING OR CAR CLUB BAY
 - EXISTING LOADING ONLY BAY
 - EXISTING MOTOR - CYCLE ONLY BAY
 - EXISTING DOUBLE YELLOW LINES
 - EXISTING SINGLE YELLOW LINE
 - EXISTING RED ROUTE RESTRICTION
 - 1 POST / SIGN SCHEDULE NUMBER

Jefferson Nwokeoma
 Assistant Director of Traffic, Transport & Parking
 Hounslow House, 7 Bath Road,
 Hounslow, TW3 3EB



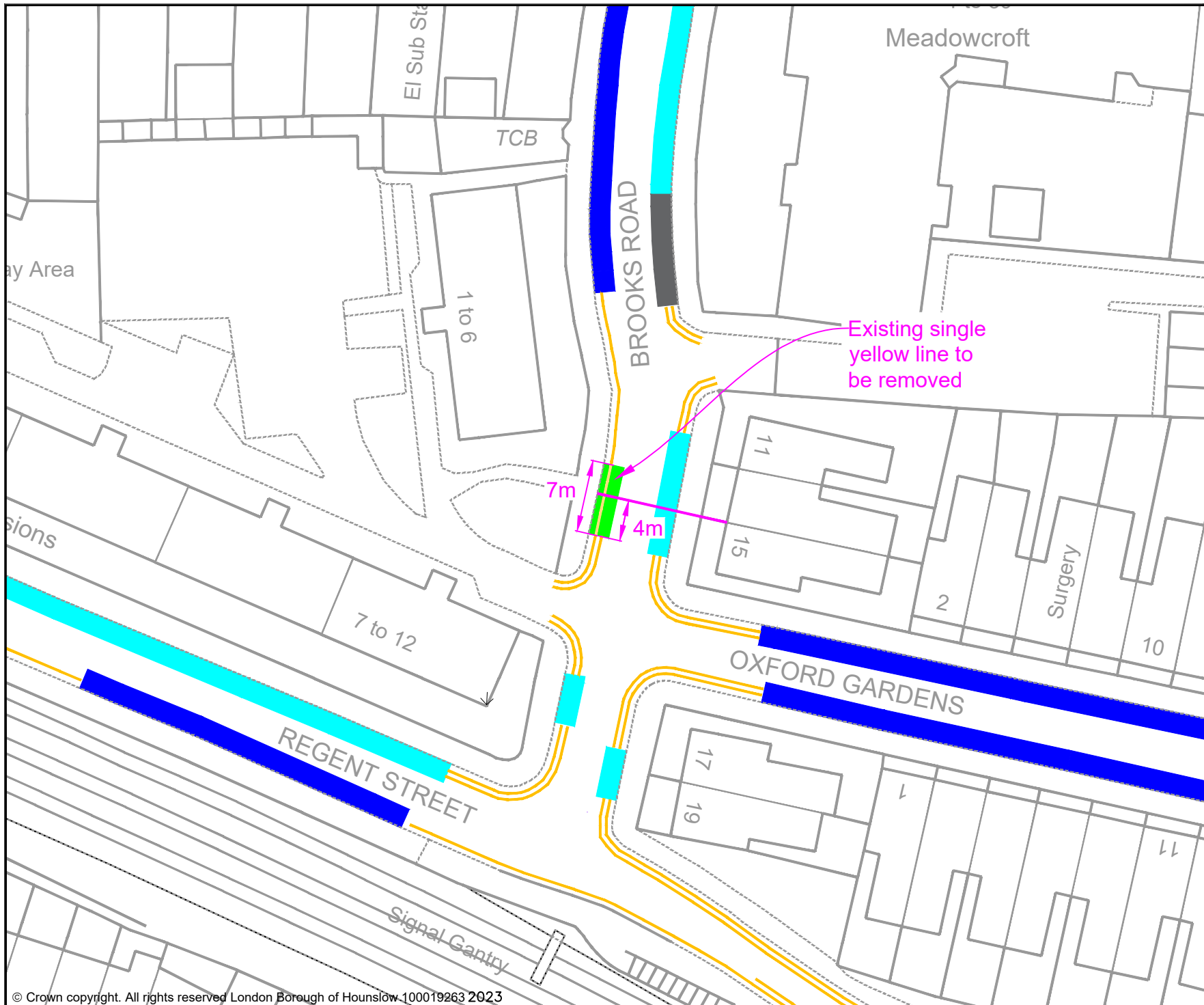
Project
PROPOSED MICRO-MOBILITY PARKING BAY

Drawing Title
BROOKS LANE, CHISWICK

Drawing Status
PROPOSED

Drawn	Approved	Date	Scale	Size
AN	AH	MAR-2023	1:500	A4

Dwg No	Rev
-	-



- KEY**
- MICRO-MOBILITY BAY
 - EXISTING PERMIT HOLDERS BAY
 - EXISTING PERMIT HOLDERS / 'PAY TO PARK' BAY
 - EXISTING 'PAY TO PARK' BAY
 - EXISTING BLUE BADGE HOLDER BAY
 - EXISTING ELECTRIC VEHICLE CHARGING OR CAR CLUB BAY
 - EXISTING LOADING ONLY BAY
 - EXISTING MOTOR - CYCLE ONLY BAY
 - EXISTING DOUBLE YELLOW LINES
 - EXISTING SINGLE YELLOW LINE
 - EXISTING RED ROUTE RESTRICTION
 - 1 POST / SIGN SCHEDULE NUMBER

Jefferson Nwokeoma
 Assistant Director of Traffic, Transport & Parking
 Hounslow House, 7 Bath Road,
 Hounslow, TW3 3EB

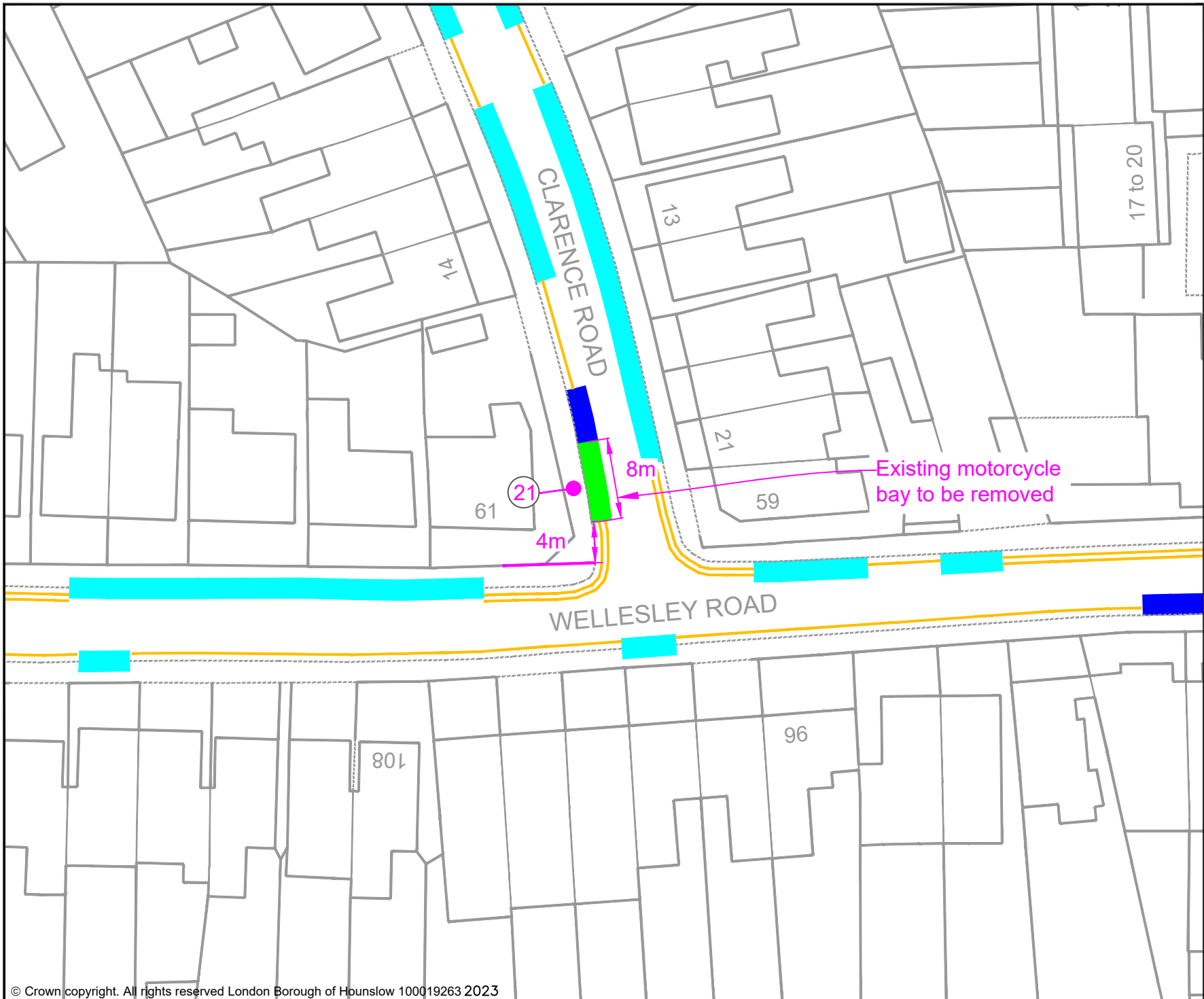
Client	
--------	--

Project
PROPOSED MICRO-MOBILITY PARKING BAY

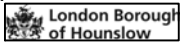

Drawing Title
BROOKS ROAD, CHISWICK

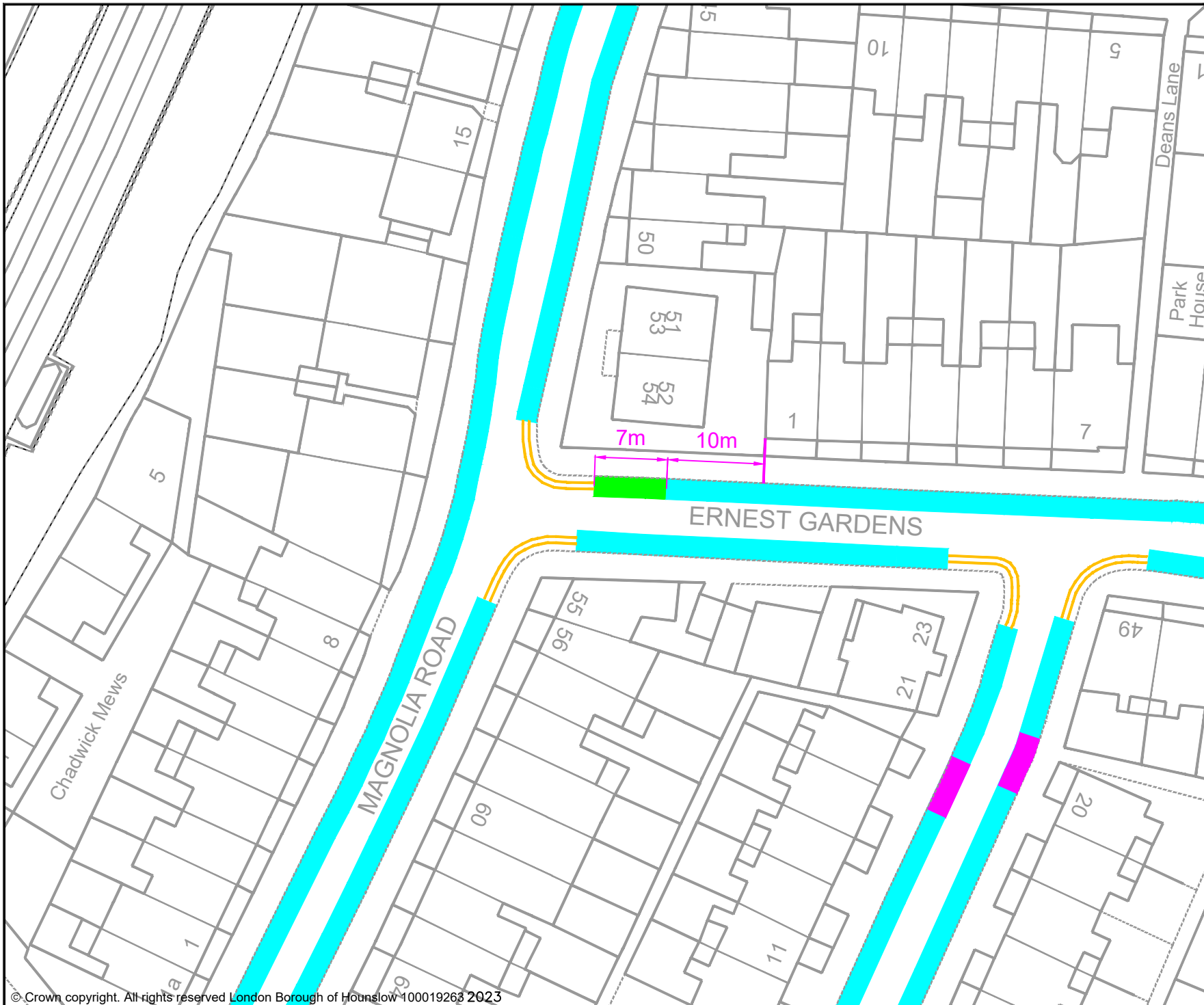
Drawing Status
PROPOSED

Drawn	Approved	Date	Scale	Size
AN	AH	MAR-2023	1:500	A4
Dwg No				Rev
				-



KEY	
	MICRO-MOBILITY BAY
	EXISTING PERMIT HOLDERS BAY
	EXISTING PERMIT HOLDERS / 'PAY TO PARK' BAY
	EXISTING 'PAY TO PARK' BAY
	EXISTING BLUE BADGE HOLDER BAY
	EXISTING ELECTRIC VEHICLE CHARGING OR CAR CLUB BAY
	EXISTING LOADING ONLY BAY
	EXISTING MOTOR - CYCLE ONLY BAY
	EXISTING DOUBLE YELLOW LINES
	EXISTING SINGLE YELLOW LINE
	EXISTING RED ROUTE RESTRICTION
	POST / SIGN SCHEDULE NUMBER

Jefferson Nwokeoma Assistant Director of Traffic, Transport & Parking Hounslow House, 7 Bath Road, Hounslow, TW3 3EB				
Client				
Project				
PROPOSED MICRO-MOBILITY PARKING BAY				
Drawing Title				
CLARENCE ROAD, CHISWICK				
Drawing Status				
PROPOSED				
Drawn	Approved	Date	Scale	Size
AN	AH	MAR-2023	1:500	A4
Dwg No				Rev
-				-



- KEY
- MICRO-MOBILITY BAY
 - EXISTING PERMIT HOLDERS BAY
 - EXISTING PERMIT HOLDERS / 'PAY TO PARK' BAY
 - EXISTING 'PAY TO PARK' BAY
 - EXISTING BLUE BADGE HOLDER BAY
 - EXISTING ELECTRIC VEHICLE CHARGING OR CAR CLUB BAY
 - EXISTING LOADING ONLY BAY
 - EXISTING MOTOR - CYCLE ONLY BAY
 - EXISTING DOUBLE YELLOW LINES
 - EXISTING SINGLE YELLOW LINE
 - EXISTING RED ROUTE RESTRICTION
 - 1 POST / SIGN SCHEDULE NUMBER

Jefferson Nwokeoma
 Assistant Director of Traffic, Transport & Parking
 Hounslow House, 7 Bath Road,
 Hounslow, TW3 3EB

Client

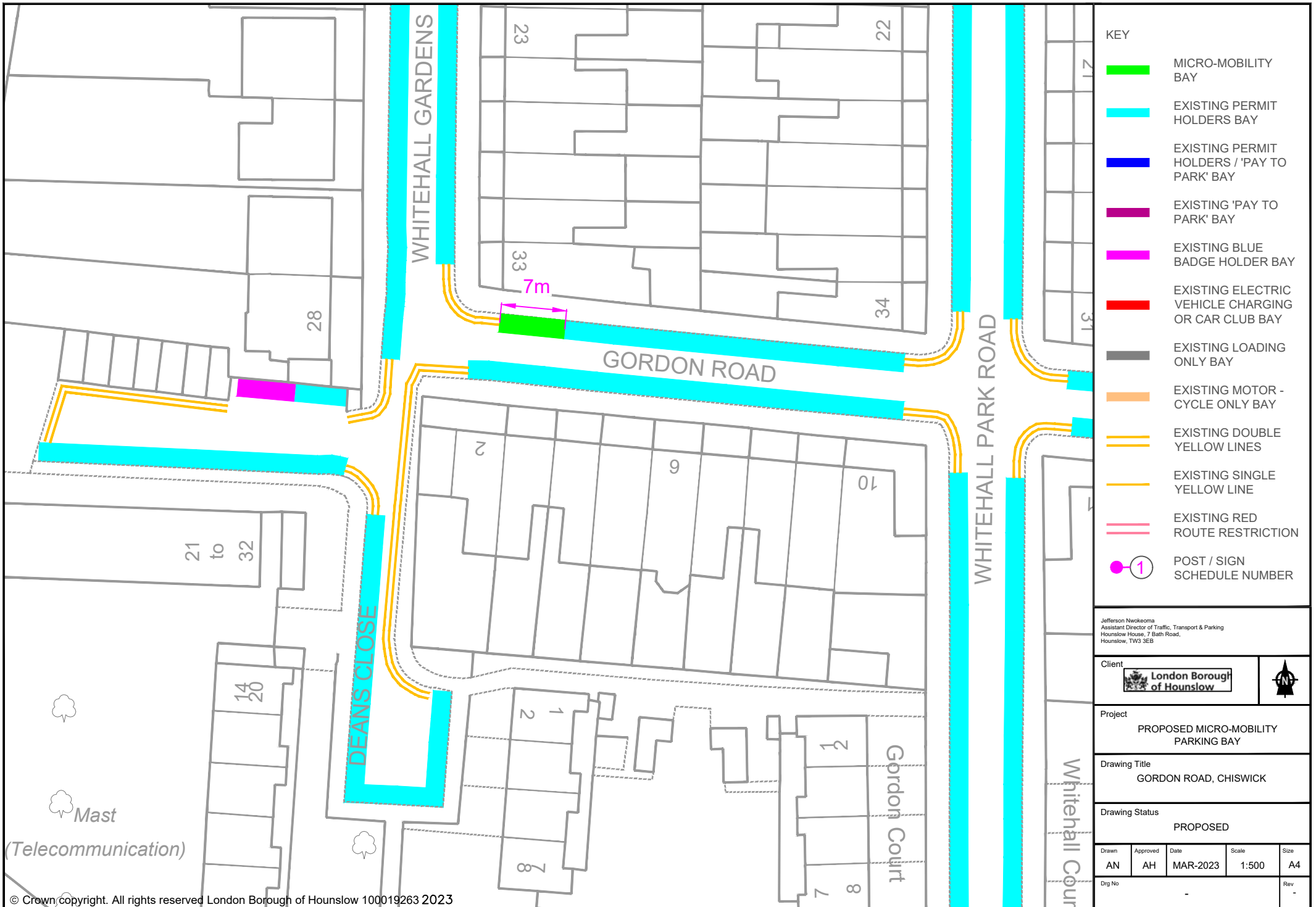
Project
PROPOSED MICRO-MOBILITY PARKING BAY

Drawing Title
ERNEST GARDENS, CHISWICK

Drawing Status
PROPOSED

Drawn	Approved	Date	Scale	Size
AN	AH	MAR-2023	1:500	A4

Dwg No	Rev
-	-



- KEY**
- MICRO-MOBILITY BAY
 - EXISTING PERMIT HOLDERS BAY
 - EXISTING PERMIT HOLDERS / 'PAY TO PARK' BAY
 - EXISTING 'PAY TO PARK' BAY
 - EXISTING BLUE BADGE HOLDER BAY
 - EXISTING ELECTRIC VEHICLE CHARGING OR CAR CLUB BAY
 - EXISTING LOADING ONLY BAY
 - EXISTING MOTOR - CYCLE ONLY BAY
 - EXISTING DOUBLE YELLOW LINES
 - EXISTING SINGLE YELLOW LINE
 - EXISTING RED ROUTE RESTRICTION
 - 1 POST / SIGN SCHEDULE NUMBER

Jefferson Nwokeoma
 Assistant Director of Traffic, Transport & Parking
 Hounslow House, 7 Bath Road,
 Hounslow, TW3 3EB

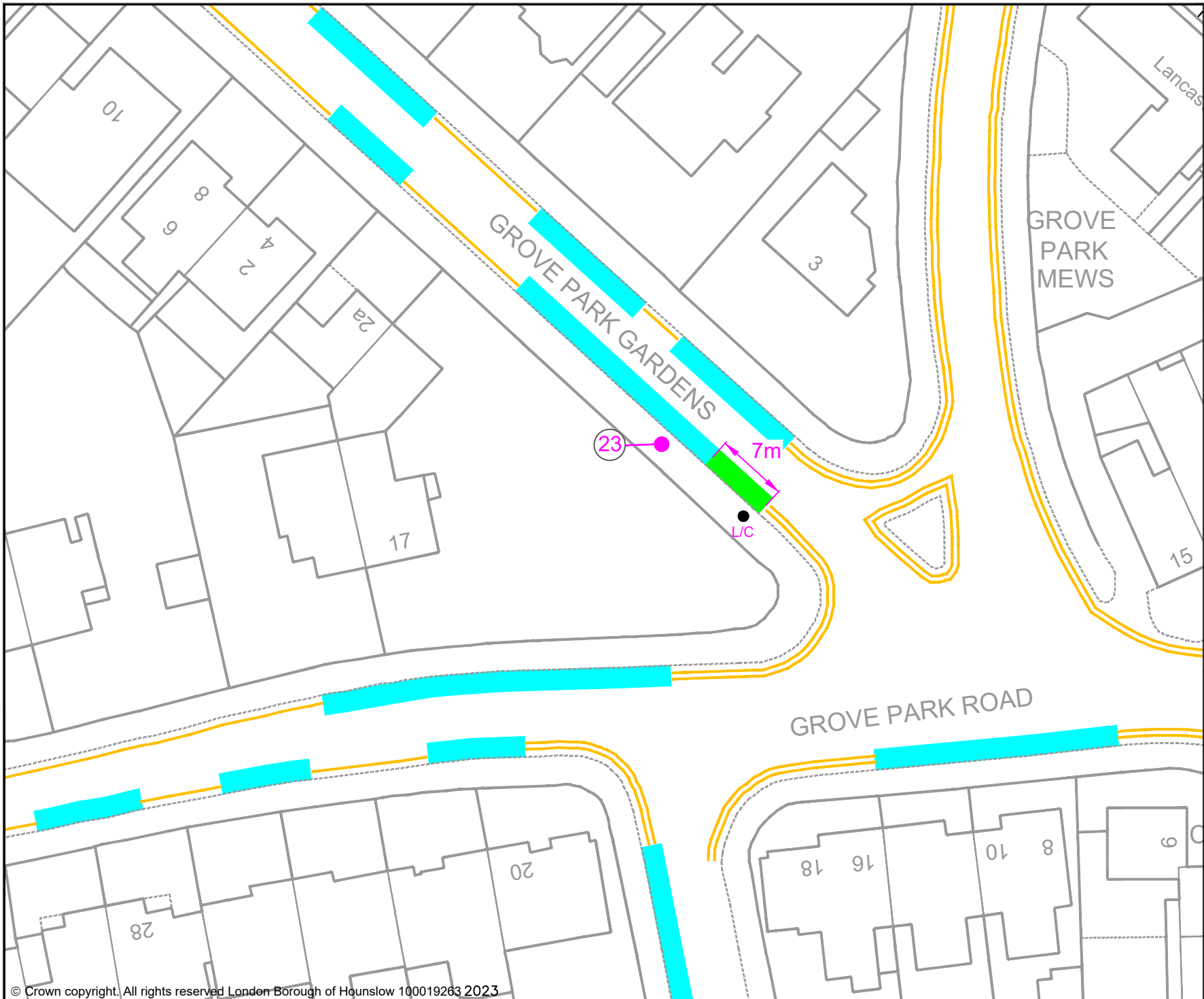
Client London Borough of Hounslow	
---	--

Project
PROPOSED MICRO-MOBILITY PARKING BAY

Drawing Title
GORDON ROAD, CHISWICK

Drawing Status
PROPOSED

Drawn AN	Approved AH	Date MAR-2023	Scale 1:500	Size A4
Dwg No -				Rev -

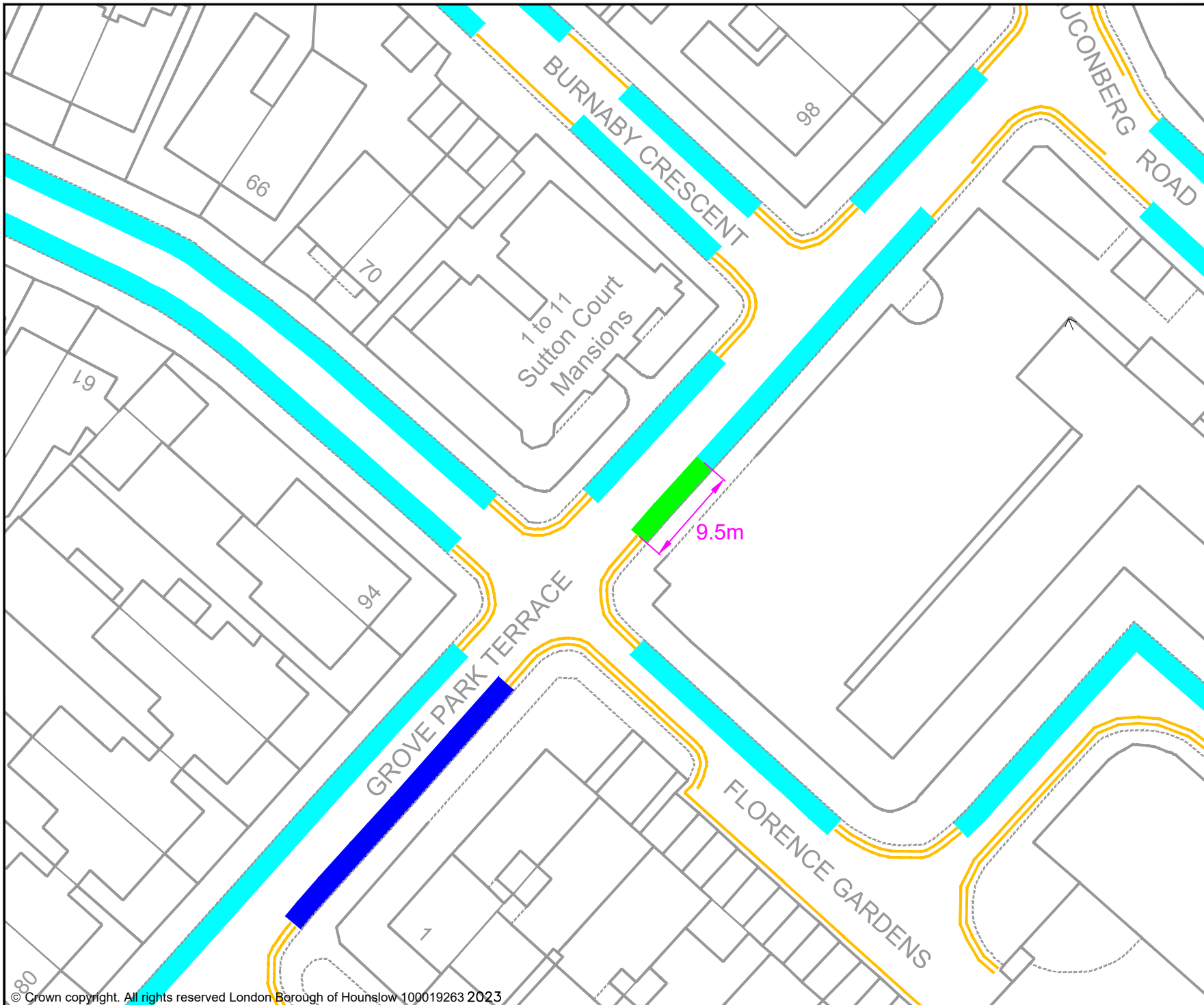


KEY

- MICRO-MOBILITY BAY
- EXISTING PERMIT HOLDERS BAY
- EXISTING PERMIT HOLDERS / 'PAY TO PARK' BAY
- EXISTING 'PAY TO PARK' BAY
- EXISTING BLUE BADGE HOLDER BAY
- EXISTING ELECTRIC VEHICLE CHARGING OR CAR CLUB BAY
- EXISTING LOADING ONLY BAY
- EXISTING MOTOR-CYCLE ONLY BAY
- EXISTING DOUBLE YELLOW LINES
- EXISTING SINGLE YELLOW LINE
- EXISTING RED ROUTE RESTRICTION
- 1 POST / SIGN SCHEDULE NUMBER

Jefferson Nwokeoma
Assistant Director of Traffic, Transport & Parking
Hounslow House, 7 Bath Road,
Hounslow, TW3 3EB

Client				
Project				
PROPOSED MICRO-MOBILITY PARKING BAY				
Drawing Title				
GROVE PARK GARDENS, CHISWICK				
Drawing Status				
PROPOSED				
Drawn	Approved	Date	Scale	Size
AN	AH	MAR-2023	1:500	A4
Dwg No				Rev
				-



- KEY**
- MICRO-MOBILITY BAY
 - EXISTING PERMIT HOLDERS BAY
 - EXISTING PERMIT HOLDERS / 'PAY TO PARK' BAY
 - EXISTING 'PAY TO PARK' BAY
 - EXISTING BLUE BADGE HOLDER BAY
 - EXISTING ELECTRIC VEHICLE CHARGING OR CAR CLUB BAY
 - EXISTING LOADING ONLY BAY
 - EXISTING MOTOR - CYCLE ONLY BAY
 - EXISTING DOUBLE YELLOW LINES
 - EXISTING SINGLE YELLOW LINE
 - EXISTING RED ROUTE RESTRICTION
 - 1 POST / SIGN SCHEDULE NUMBER

Jefferson Nwokeoma
 Assistant Director of Traffic, Transport & Parking
 Hounslow House, 7 Bath Road,
 Hounslow, TW3 3EB

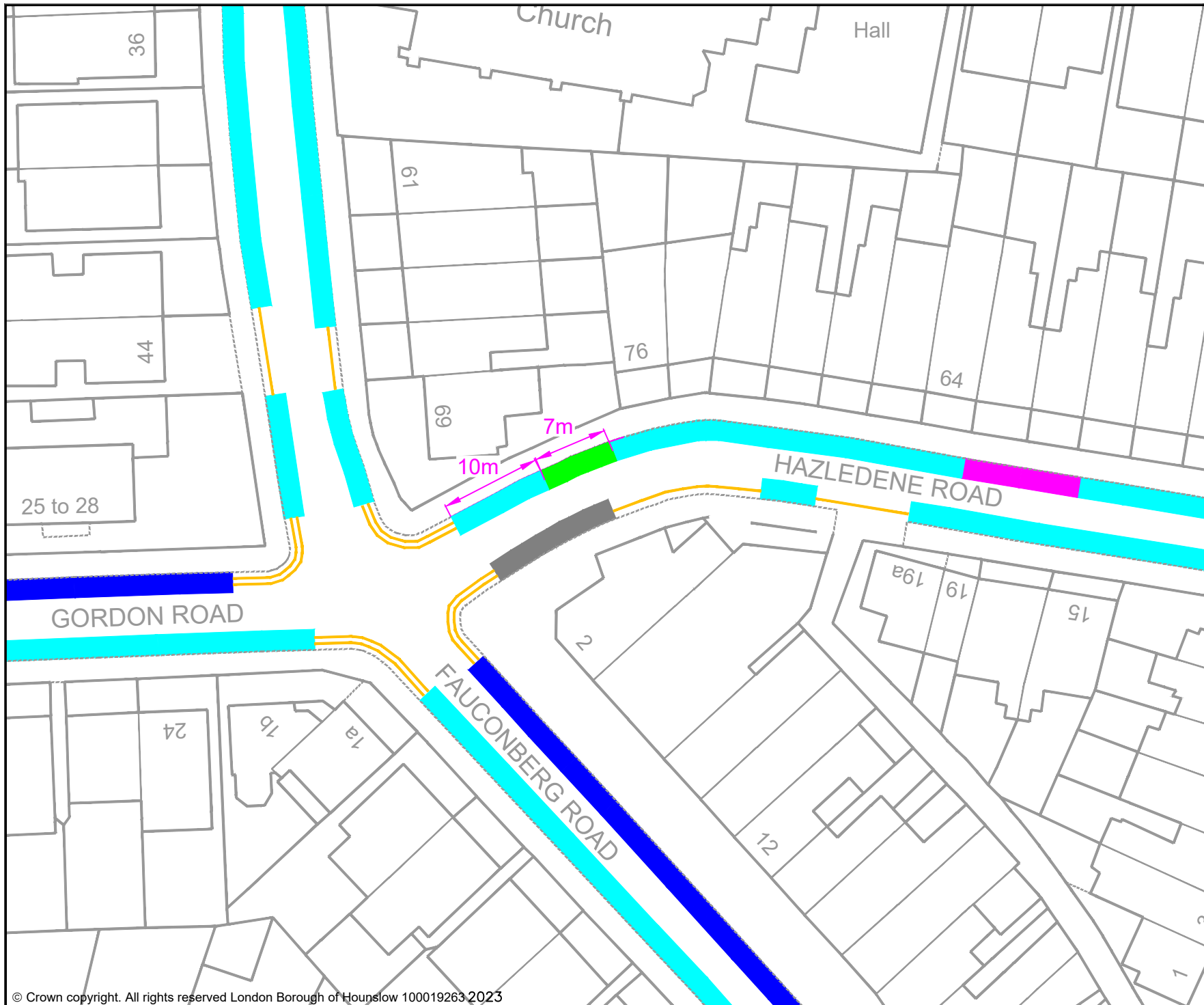
Client 	
------------	--

Project
PROPOSED MICRO-MOBILITY PARKING BAY

Drawing Title
GROVE PARK TERRACE, CHISWICK

Drawing Status
PROPOSED

Drawn	Approved	Date	Scale	Size
AN	AH	MAR-2023	1:500	A4
Dwg No				Rev
				-



- KEY
- MICRO-MOBILITY BAY
 - EXISTING PERMIT HOLDERS BAY
 - EXISTING PERMIT HOLDERS / 'PAY TO PARK' BAY
 - EXISTING 'PAY TO PARK' BAY
 - EXISTING BLUE BADGE HOLDER BAY
 - EXISTING ELECTRIC VEHICLE CHARGING OR CAR CLUB BAY
 - EXISTING LOADING ONLY BAY
 - EXISTING MOTOR - CYCLE ONLY BAY
 - EXISTING DOUBLE YELLOW LINES
 - EXISTING SINGLE YELLOW LINE
 - EXISTING RED ROUTE RESTRICTION
 - 1 POST / SIGN SCHEDULE NUMBER

Jefferson Nwokeoma
 Assistant Director of Traffic, Transport & Parking
 Hounslow House, 7 Bath Road,
 Hounslow, TW3 3EB

Client	
--------	--

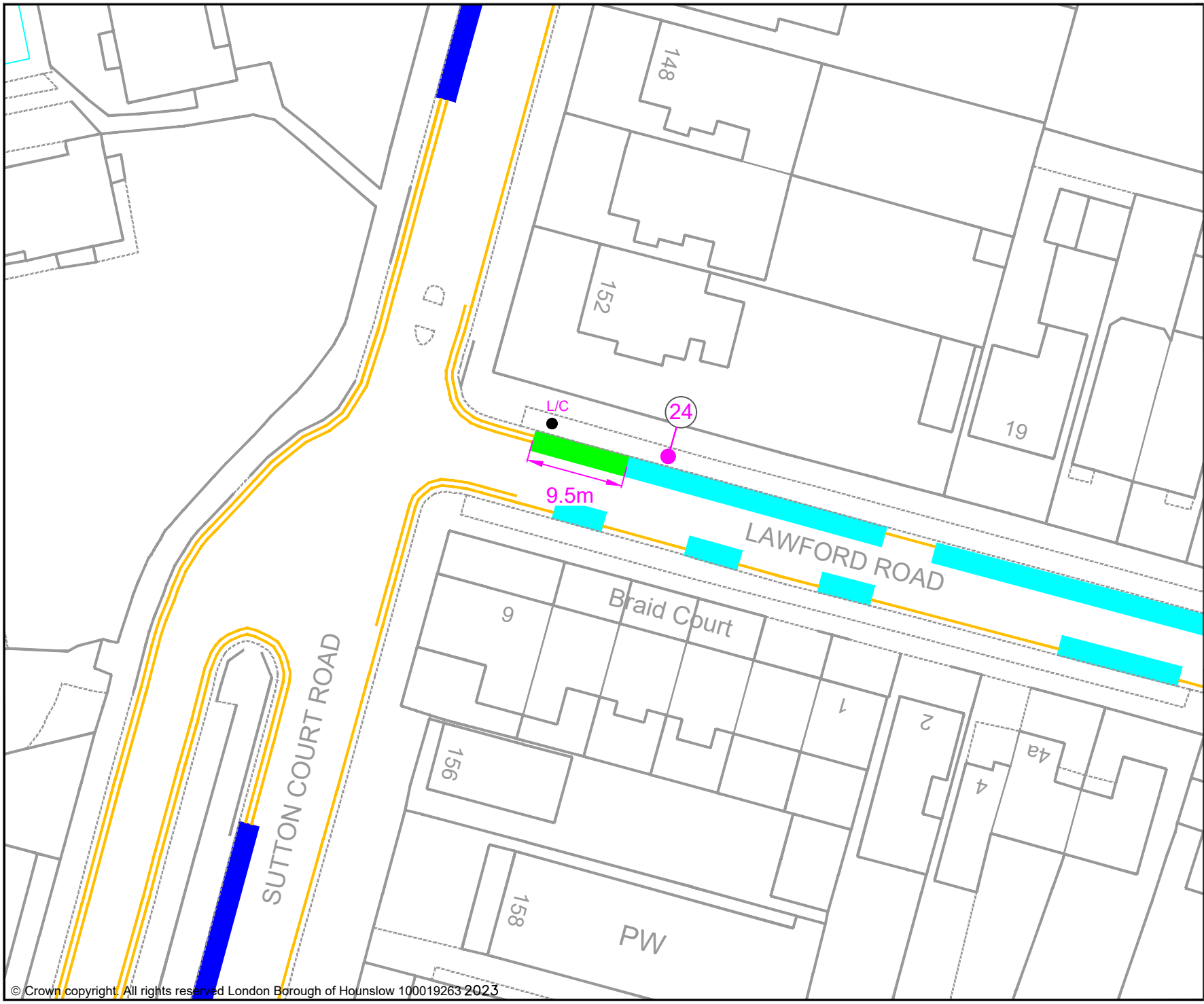
Project
 PROPOSED MICRO-MOBILITY PARKING BAY

Drawing Title
 HAZLEDENE ROAD, CHISWICK

Drawing Status
 PROPOSED

Drawn	Approved	Date	Scale	Size
AN	AH	MAR-2023	1:500	A4

Dwg No	Rev
-	-



KEY	
	MICRO-MOBILITY BAY
	EXISTING PERMIT HOLDERS BAY
	EXISTING PERMIT HOLDERS / 'PAY TO PARK' BAY
	EXISTING 'PAY TO PARK' BAY
	EXISTING BLUE BADGE HOLDER BAY
	EXISTING ELECTRIC VEHICLE CHARGING OR CAR CLUB BAY
	EXISTING LOADING ONLY BAY
	EXISTING MOTOR - CYCLE ONLY BAY
	EXISTING DOUBLE YELLOW LINES
	EXISTING SINGLE YELLOW LINE
	EXISTING RED ROUTE RESTRICTION
	POST / SIGN SCHEDULE NUMBER

Jefferson Nwokeoma
 Assistant Director of Traffic, Transport & Parking
 Hounslow House, 7 Bath Road,
 Hounslow, TW3 3EB

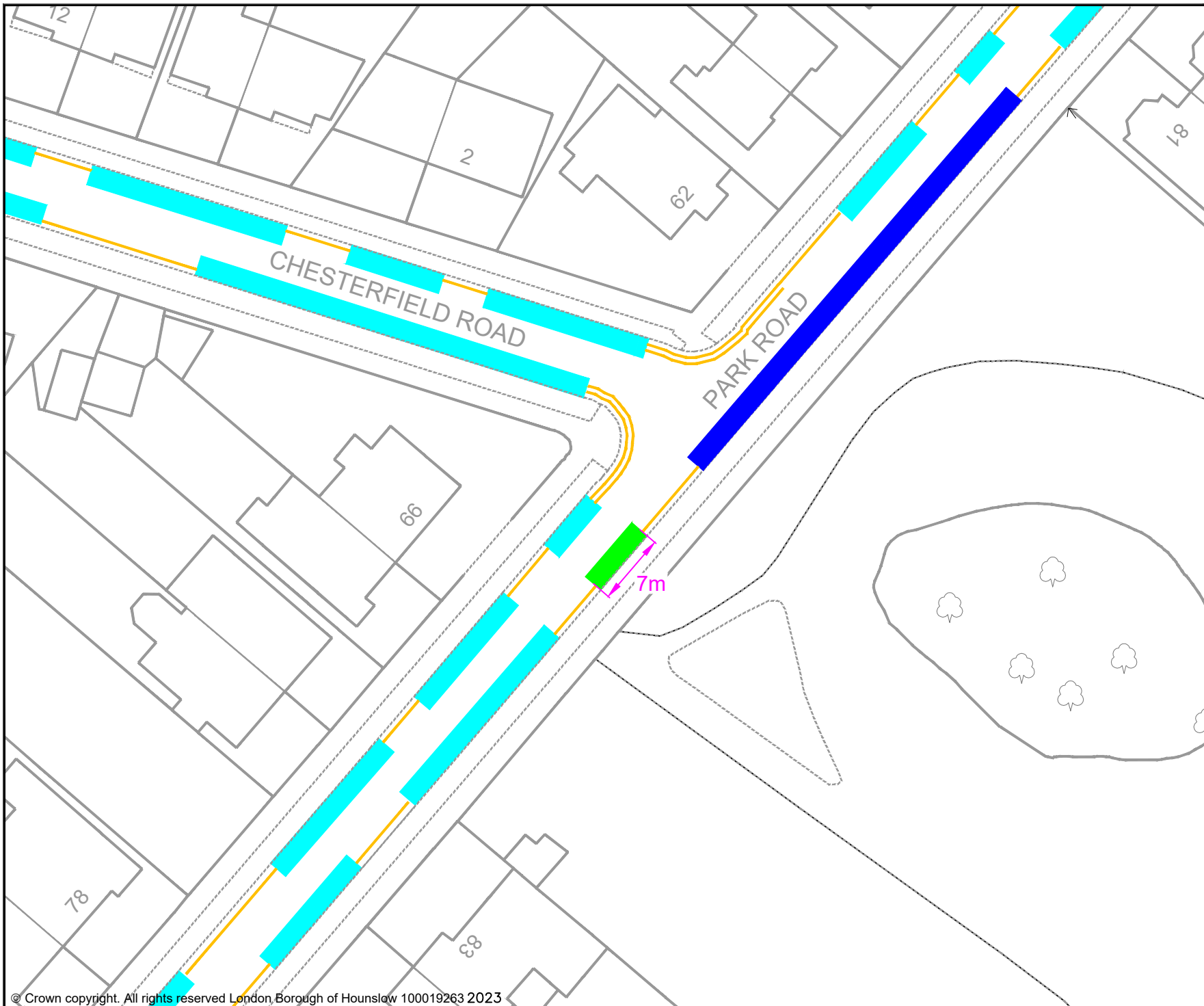
Client		
--------	--	--

Project
 PROPOSED MICRO-MOBILITY PARKING BAY

Drawing Title
 LAWFORD ROAD, CHISWICK

Drawing Status
 PROPOSED

Drawn	Approved	Date	Scale	Size
AN	AH	MAR-2023	1:500	A4
Dwg No	-	Rev	-	-



- KEY**
- MICRO-MOBILITY BAY
 - EXISTING PERMIT HOLDERS BAY
 - EXISTING PERMIT HOLDERS / 'PAY TO PARK' BAY
 - EXISTING 'PAY TO PARK' BAY
 - EXISTING BLUE BADGE HOLDER BAY
 - EXISTING ELECTRIC VEHICLE CHARGING OR CAR CLUB BAY
 - EXISTING LOADING ONLY BAY
 - EXISTING MOTOR - CYCLE ONLY BAY
 - EXISTING DOUBLE YELLOW LINES
 - EXISTING SINGLE YELLOW LINE
 - EXISTING RED ROUTE RESTRICTION
 - 1 POST / SIGN SCHEDULE NUMBER

Jefferson Nwokeoma
 Assistant Director of Traffic, Transport & Parking
 Hounslow House, 7 Bath Road,
 Hounslow, TW3 3EB

Client

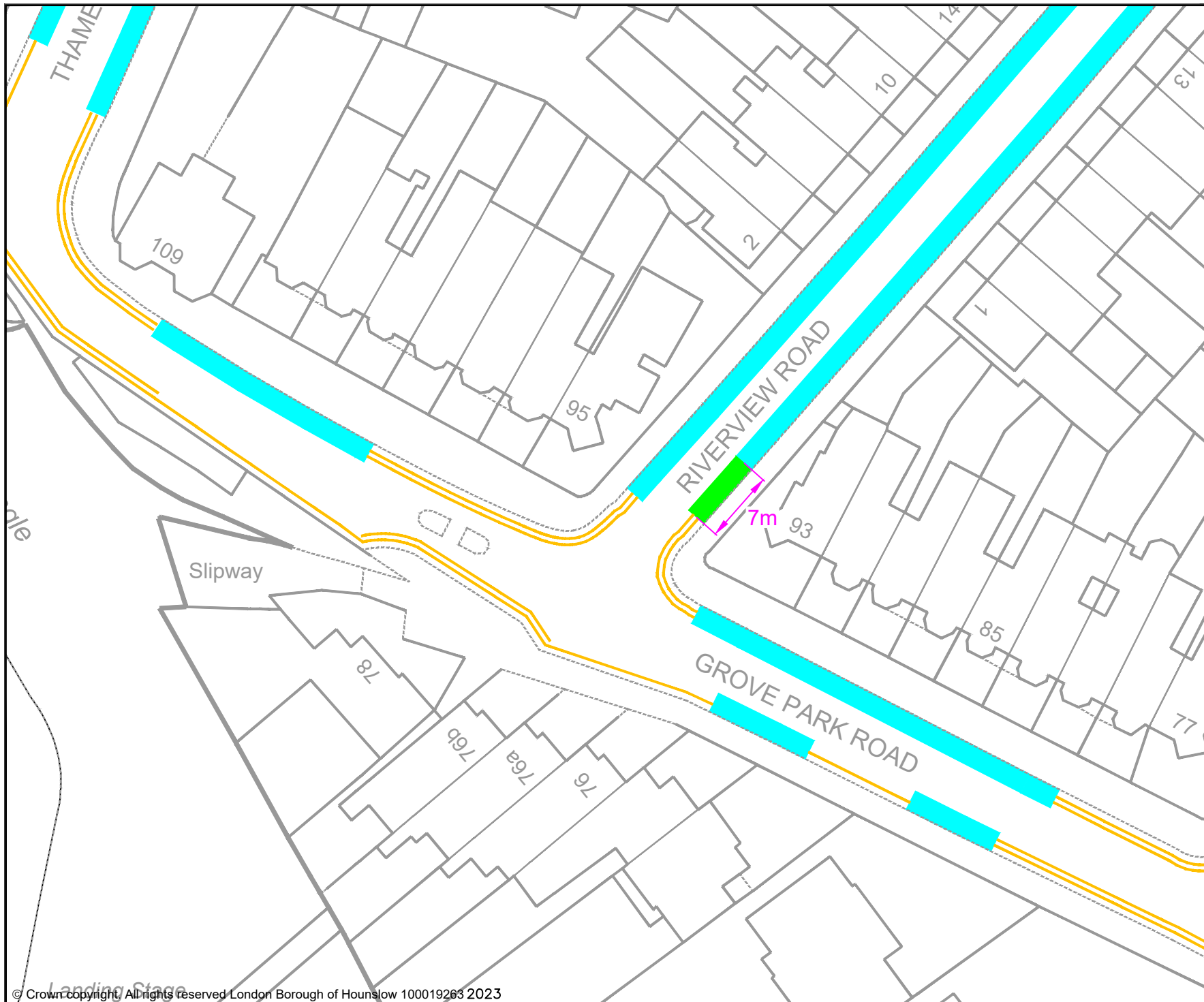
Project
PROPOSED MICRO-MOBILITY PARKING BAY

Drawing Title
PARK ROAD, CHISWICK

Drawing Status
PROPOSED

Drawn	Approved	Date	Scale	Size
AN	AH	MAR-2023	1:500	A4

Dwg No	Rev
-	-



KEY	
	MICRO-MOBILITY BAY
	EXISTING PERMIT HOLDERS BAY
	EXISTING PERMIT HOLDERS / 'PAY TO PARK' BAY
	EXISTING 'PAY TO PARK' BAY
	EXISTING BLUE BADGE HOLDER BAY
	EXISTING ELECTRIC VEHICLE CHARGING OR CAR CLUB BAY
	EXISTING LOADING ONLY BAY
	EXISTING MOTOR - CYCLE ONLY BAY
	EXISTING DOUBLE YELLOW LINES
	EXISTING SINGLE YELLOW LINE
	EXISTING RED ROUTE RESTRICTION
	POST / SIGN SCHEDULE NUMBER

Jefferson Nwokeoma
 Assistant Director of Traffic, Transport & Parking
 Hounslow House, 7 Bath Road,
 Hounslow, TW3 3EB

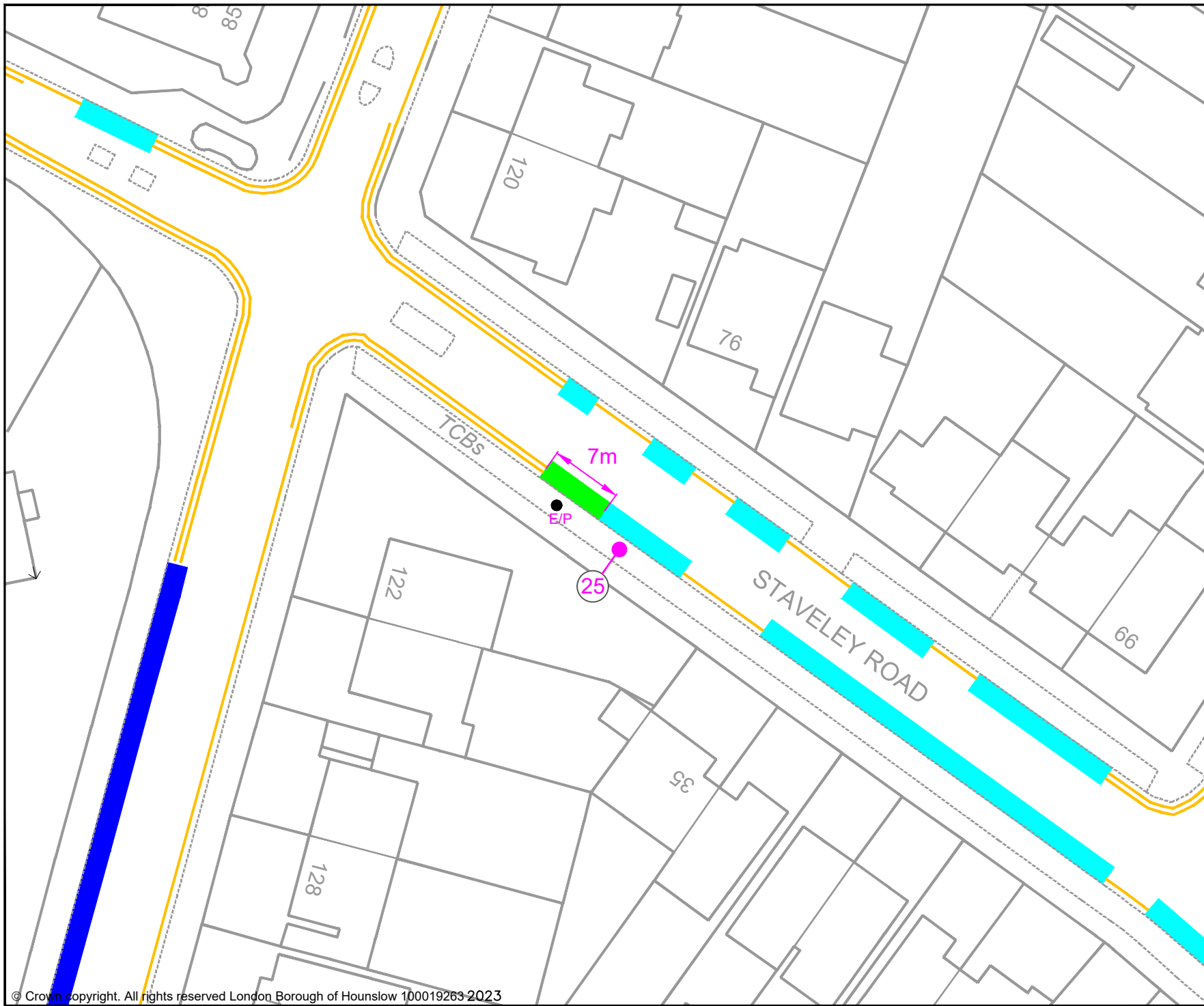
Client		
--------	--	--

Project
PROPOSED MICRO-MOBILITY PARKING BAY

Drawing Title
RIVERVIEW ROAD, CHISWICK

Drawing Status
PROPOSED

Drawn	Approved	Date	Scale	Size
AN	AH	MAR-2023	1:500	A4
Dwg No	-			Rev
	-			-



KEY	
	MICRO-MOBILITY BAY
	EXISTING PERMIT HOLDERS BAY
	EXISTING PERMIT HOLDERS / 'PAY TO PARK' BAY
	EXISTING 'PAY TO PARK' BAY
	EXISTING BLUE BADGE HOLDER BAY
	EXISTING ELECTRIC VEHICLE CHARGING OR CAR CLUB BAY
	EXISTING LOADING ONLY BAY
	EXISTING MOTOR - CYCLE ONLY BAY
	EXISTING DOUBLE YELLOW LINES
	EXISTING SINGLE YELLOW LINE
	EXISTING RED ROUTE RESTRICTION
	POST / SIGN SCHEDULE NUMBER

Jefferson Nwokeoma
 Assistant Director of Traffic, Transport & Parking
 Hounslow House, 7 Bath Road,
 Hounslow, TW3 3EB

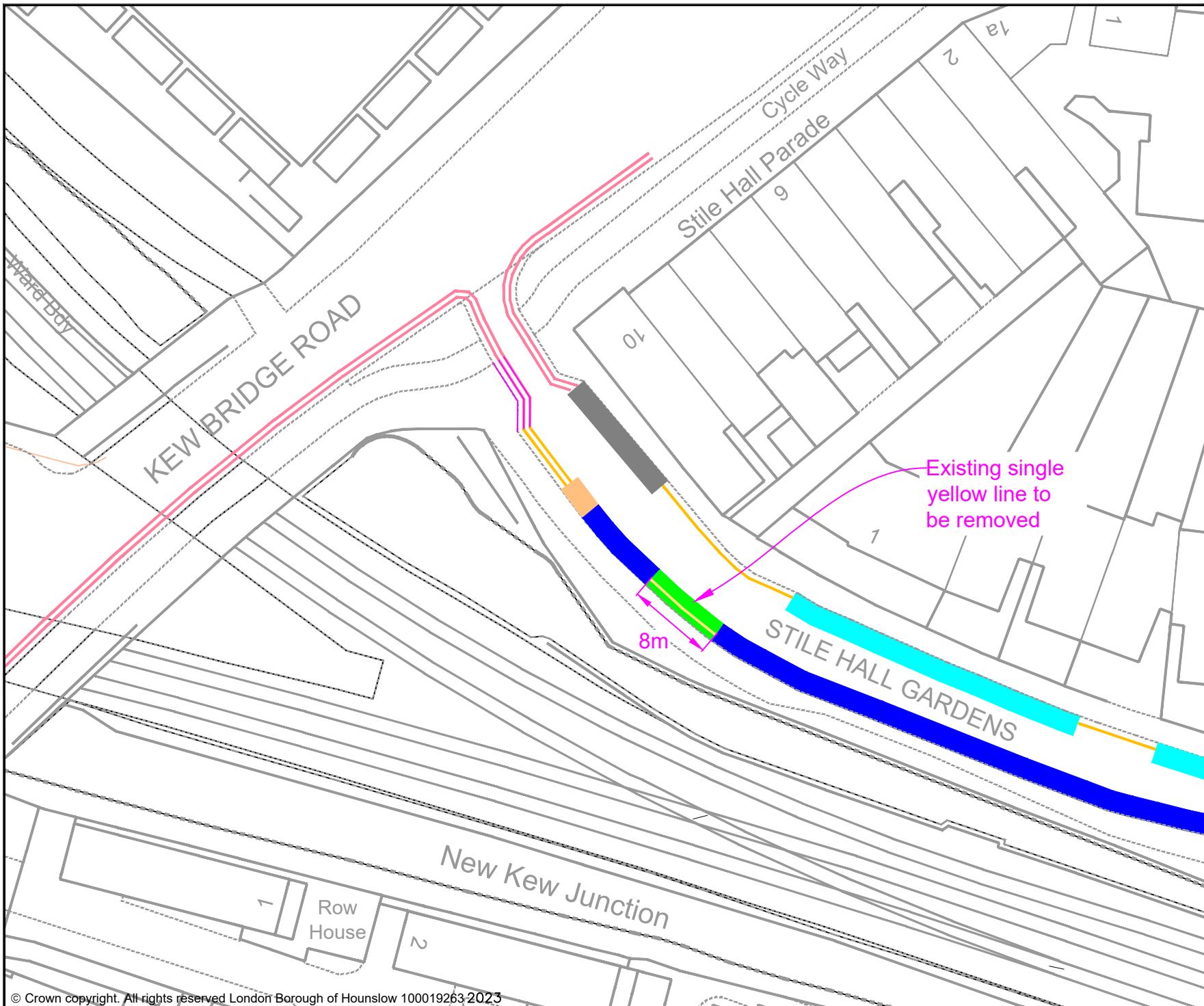
Client

Project
 PROPOSED MICRO-MOBILITY PARKING BAY

Drawing Title
 STAVELEY ROAD, CHISWICK

Drawing Status
 PROPOSED

Drawn	Approved	Date	Scale	Size
AN	AH	MAR-2023	1:500	A4
Dwg No				Rev



- KEY
- MICRO-MOBILITY BAY
 - EXISTING PERMIT HOLDERS BAY
 - EXISTING PERMIT HOLDERS / 'PAY TO PARK' BAY
 - EXISTING 'PAY TO PARK' BAY
 - EXISTING BLUE BADGE HOLDER BAY
 - EXISTING ELECTRIC VEHICLE CHARGING OR CAR CLUB BAY
 - EXISTING LOADING ONLY BAY
 - EXISTING MOTOR - CYCLE ONLY BAY
 - EXISTING DOUBLE YELLOW LINES
 - EXISTING SINGLE YELLOW LINE
 - EXISTING RED ROUTE RESTRICTION
 - 1 POST / SIGN SCHEDULE NUMBER

Jefferson Nwokeoma
 Assistant Director of Traffic, Transport & Parking
 Hounslow House, 7 Bath Road,
 Hounslow, TW3 3EB

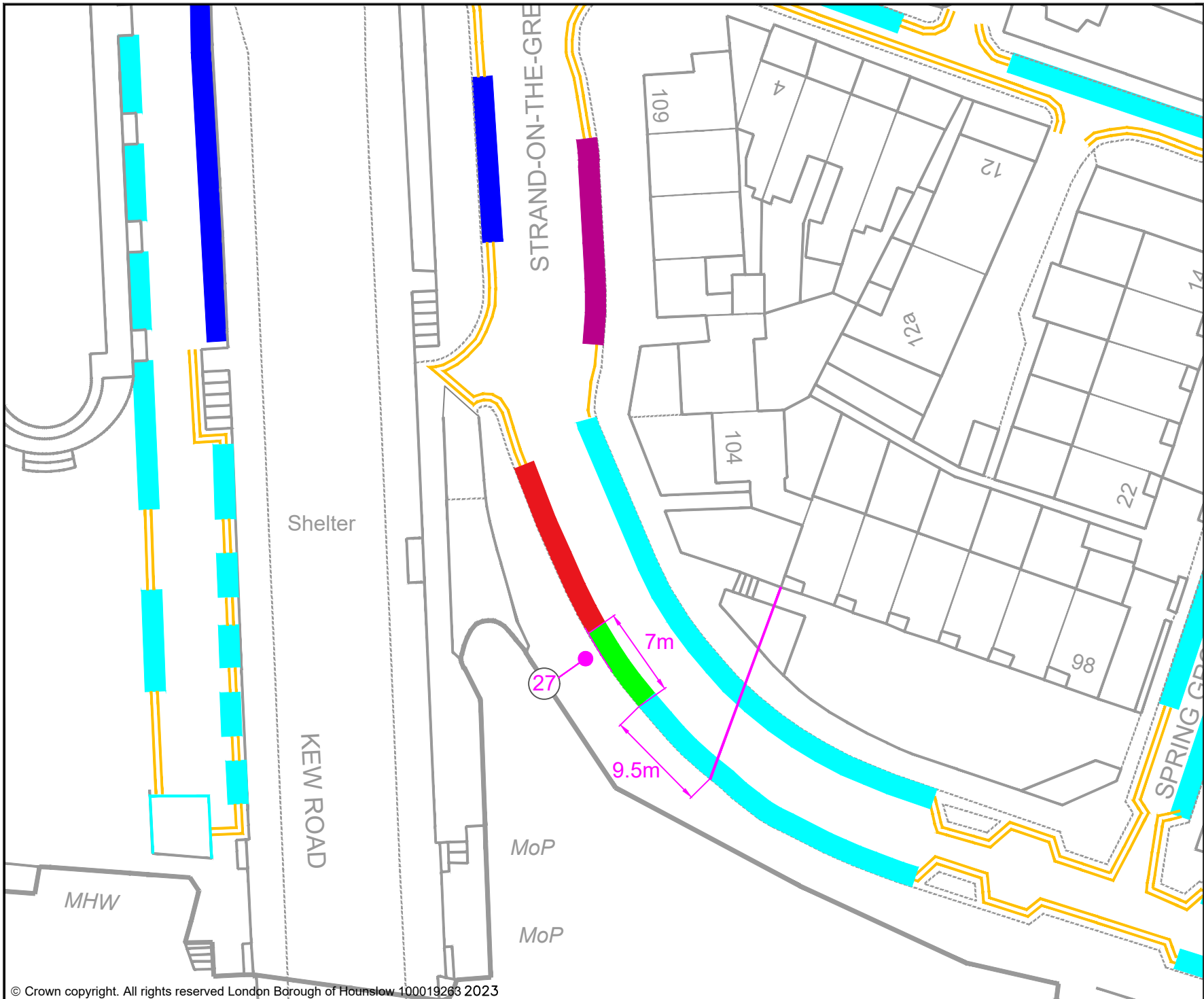
Client	
--------	--

Project
PROPOSED MICRO-MOBILITY PARKING BAY

Drawing Title
STILE HALL GARDENS, CHISWICK

Drawing Status
PROPOSED

Drawn	Approved	Date	Scale	Size
AN	AH	MAR-2023	1:500	A4
Dwg No				Rev
				-



- KEY
- MICRO-MOBILITY BAY
 - EXISTING PERMIT HOLDERS BAY
 - EXISTING PERMIT HOLDERS / 'PAY TO PARK' BAY
 - EXISTING 'PAY TO PARK' BAY
 - EXISTING BLUE BADGE HOLDER BAY
 - EXISTING ELECTRIC VEHICLE CHARGING OR CAR CLUB BAY
 - EXISTING LOADING ONLY BAY
 - EXISTING MOTOR - CYCLE ONLY BAY
 - EXISTING DOUBLE YELLOW LINES
 - EXISTING SINGLE YELLOW LINE
 - EXISTING RED ROUTE RESTRICTION
 - 1 POST / SIGN SCHEDULE NUMBER

Jefferson Nwokeoma
 Assistant Director of Traffic, Transport & Parking
 Hounslow House, 7 Bath Road,
 Hounslow, TW3 3EB

Client

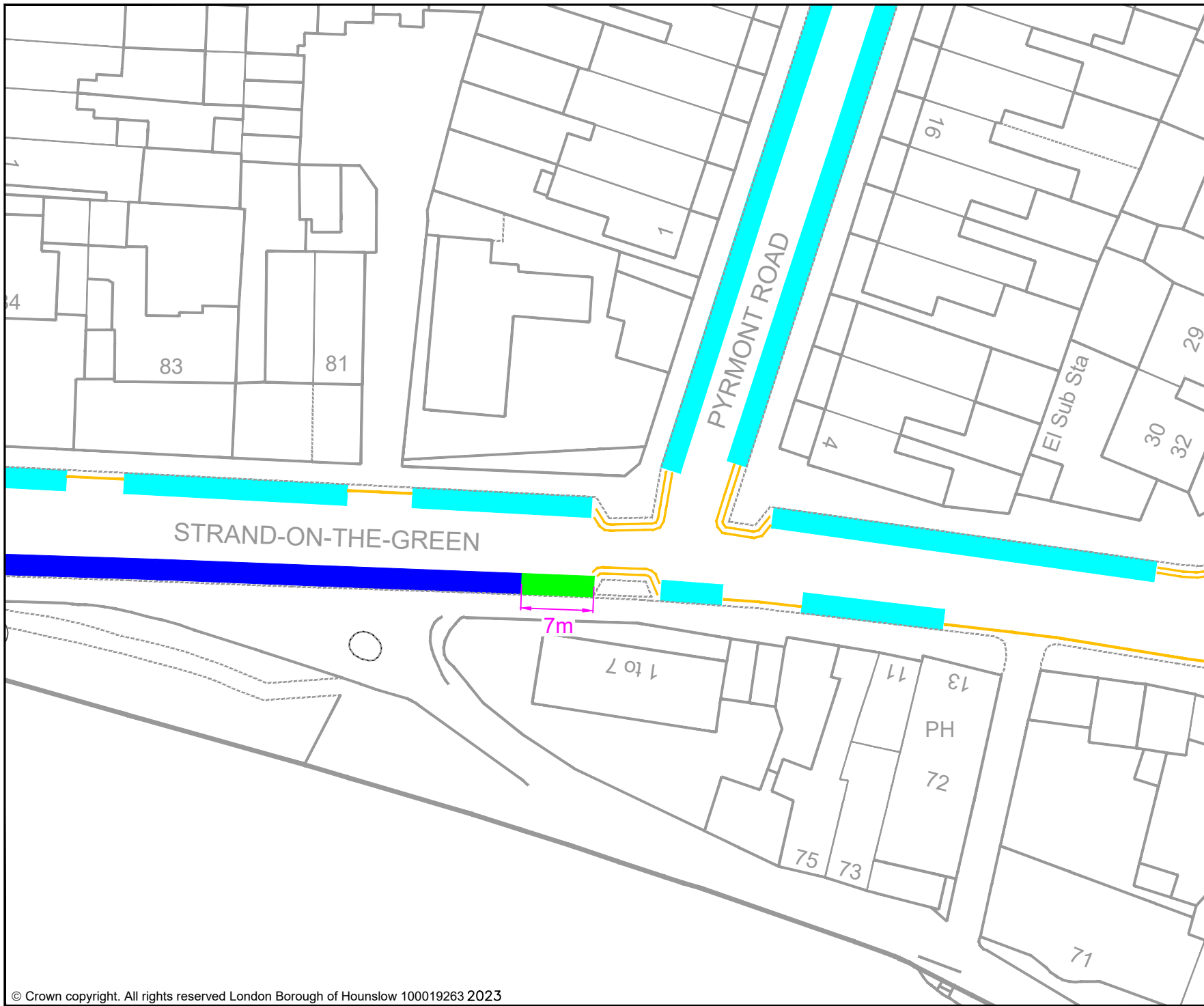
Project
PROPOSED MICRO-MOBILITY PARKING BAY

Drawing Title
STRAND ON THE GREEN, CHISWICK (SPRING GROVE)

Drawing Status
PROPOSED

Drawn	Approved	Date	Scale	Size
AN	AH	MAR-2023	1:500	A4

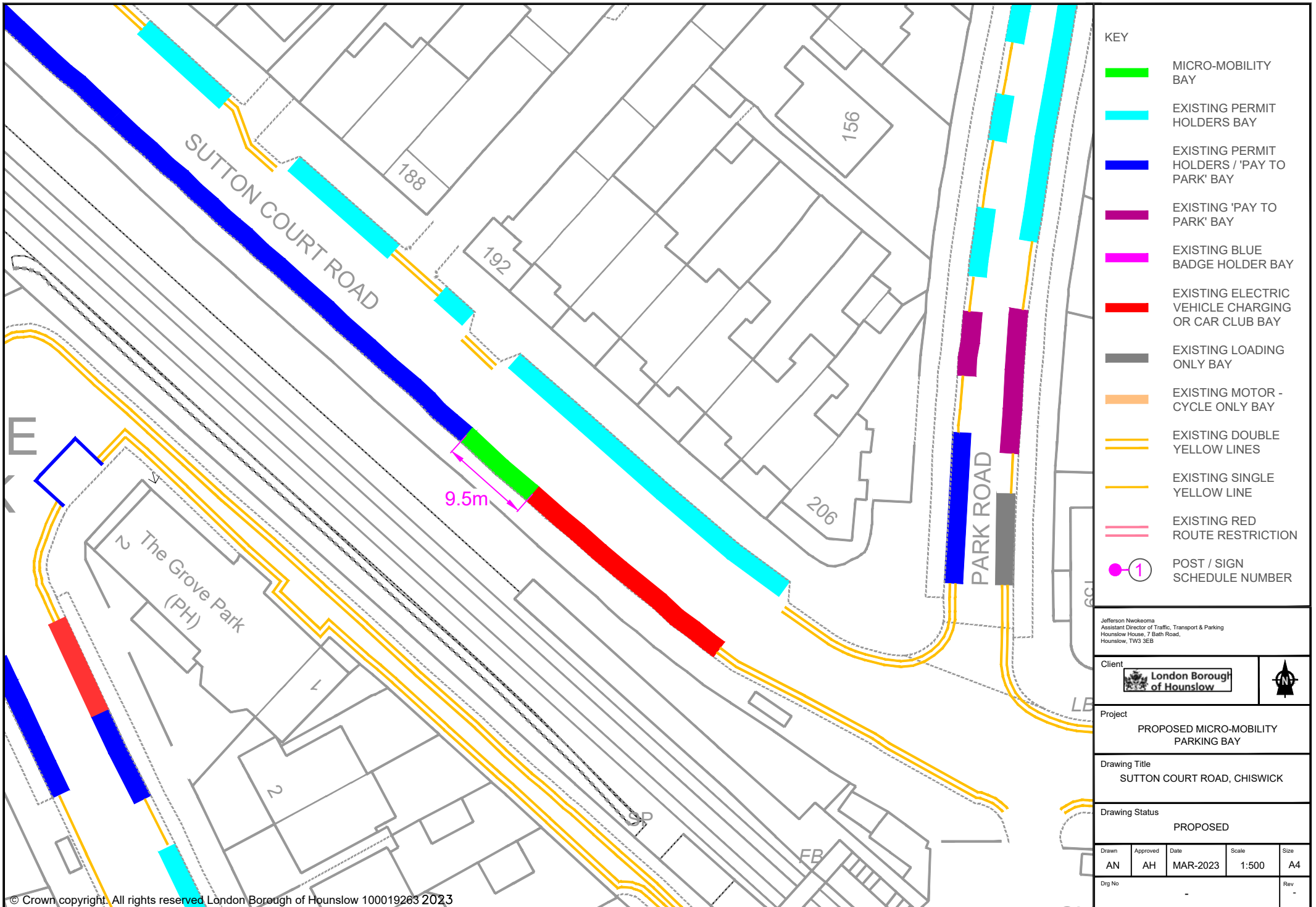
Dwg No	Rev
-	-



- KEY
- MICRO-MOBILITY BAY
 - EXISTING PERMIT HOLDERS BAY
 - EXISTING PERMIT HOLDERS / 'PAY TO PARK' BAY
 - EXISTING 'PAY TO PARK' BAY
 - EXISTING BLUE BADGE HOLDER BAY
 - EXISTING ELECTRIC VEHICLE CHARGING OR CAR CLUB BAY
 - EXISTING LOADING ONLY BAY
 - EXISTING MOTOR - CYCLE ONLY BAY
 - EXISTING DOUBLE YELLOW LINES
 - EXISTING SINGLE YELLOW LINE
 - EXISTING RED ROUTE RESTRICTION
 - 1 POST / SIGN SCHEDULE NUMBER

Jefferson Nwokeoma
Assistant Director of Traffic, Transport & Parking
Hounslow House, 7 Bath Road,
Hounslow, TW3 3EB

Client		London Borough of Hounslow		
Project PROPOSED MICRO-MOBILITY PARKING BAY				
Drawing Title STRAND ON THE GREEN, CHISWICK (PYRMONT ROAD)				
Drawing Status PROPOSED				
Drawn AN	Approved AH	Date MAR-2023	Scale 1:500	Size A4
Drg No				Rev

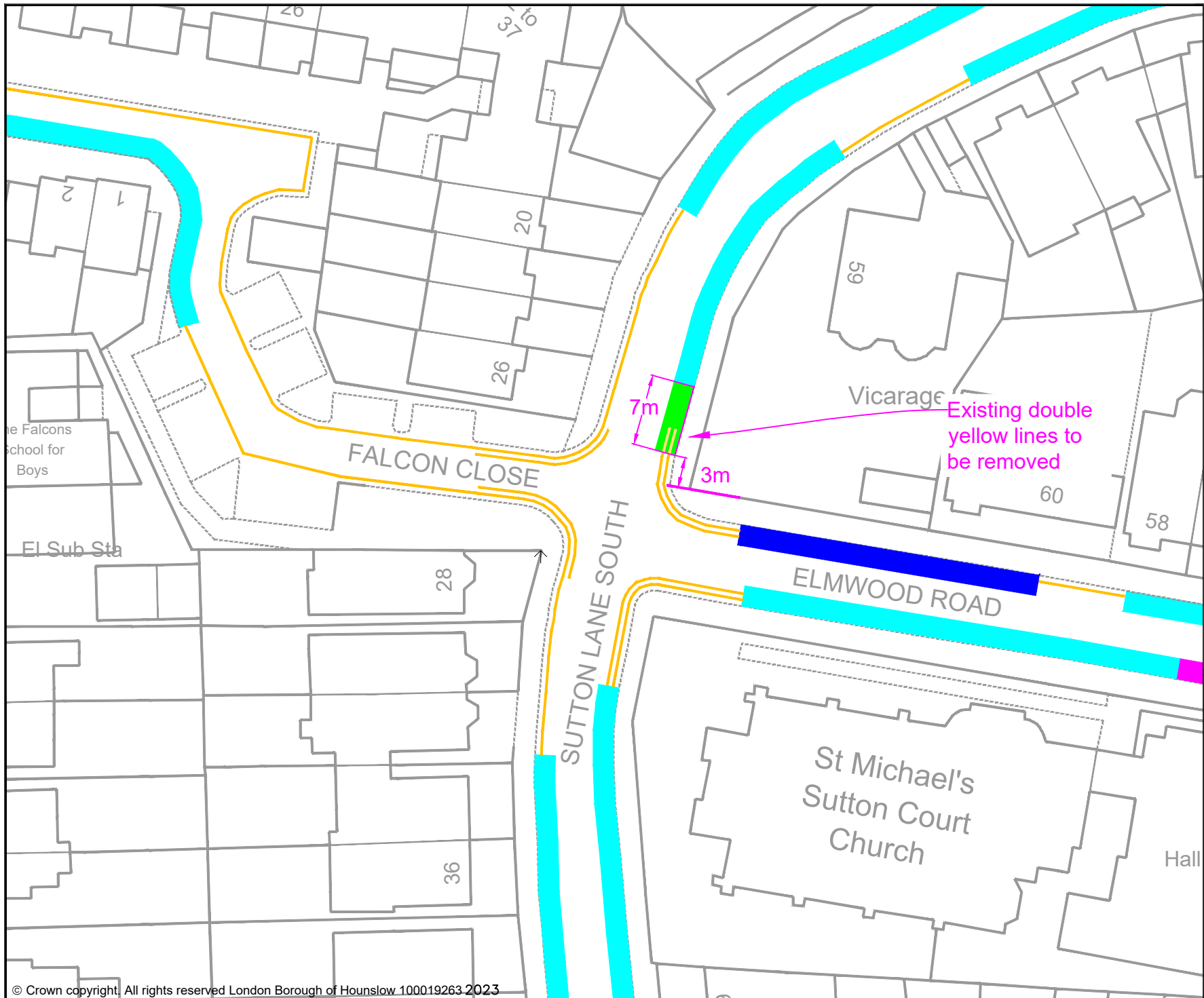


KEY

- MICRO-MOBILITY BAY
- EXISTING PERMIT HOLDERS BAY
- EXISTING PERMIT HOLDERS / 'PAY TO PARK' BAY
- EXISTING 'PAY TO PARK' BAY
- EXISTING BLUE BADGE HOLDER BAY
- EXISTING ELECTRIC VEHICLE CHARGING OR CAR CLUB BAY
- EXISTING LOADING ONLY BAY
- EXISTING MOTOR - CYCLE ONLY BAY
- EXISTING DOUBLE YELLOW LINES
- EXISTING SINGLE YELLOW LINE
- EXISTING RED ROUTE RESTRICTION
- 1 POST / SIGN SCHEDULE NUMBER

Jefferson Nwokeoma
Assistant Director of Traffic, Transport & Parking
Hounslow House, 7 Bath Road,
Hounslow, TW3 3EB

Client		London Borough of Hounslow		
Project				
PROPOSED MICRO-MOBILITY PARKING BAY				
Drawing Title				
SUTTON COURT ROAD, CHISWICK				
Drawing Status				
PROPOSED				
Drawn	Approved	Date	Scale	Size
AN	AH	MAR-2023	1:500	A4
Dwg No				Rev
				-



- KEY**
- MICRO-MOBILITY BAY
 - EXISTING PERMIT HOLDERS BAY
 - EXISTING PERMIT HOLDERS / 'PAY TO PARK' BAY
 - EXISTING 'PAY TO PARK' BAY
 - EXISTING BLUE BADGE HOLDER BAY
 - EXISTING ELECTRIC VEHICLE CHARGING OR CAR CLUB BAY
 - EXISTING LOADING ONLY BAY
 - EXISTING MOTOR - CYCLE ONLY BAY
 - EXISTING DOUBLE YELLOW LINES
 - EXISTING SINGLE YELLOW LINE
 - EXISTING RED ROUTE RESTRICTION
 - 1 POST / SIGN SCHEDULE NUMBER

Jefferson Nwokeoma
 Assistant Director of Traffic, Transport & Parking
 Hounslow House, 7 Bath Road,
 Hounslow, TW3 3EB

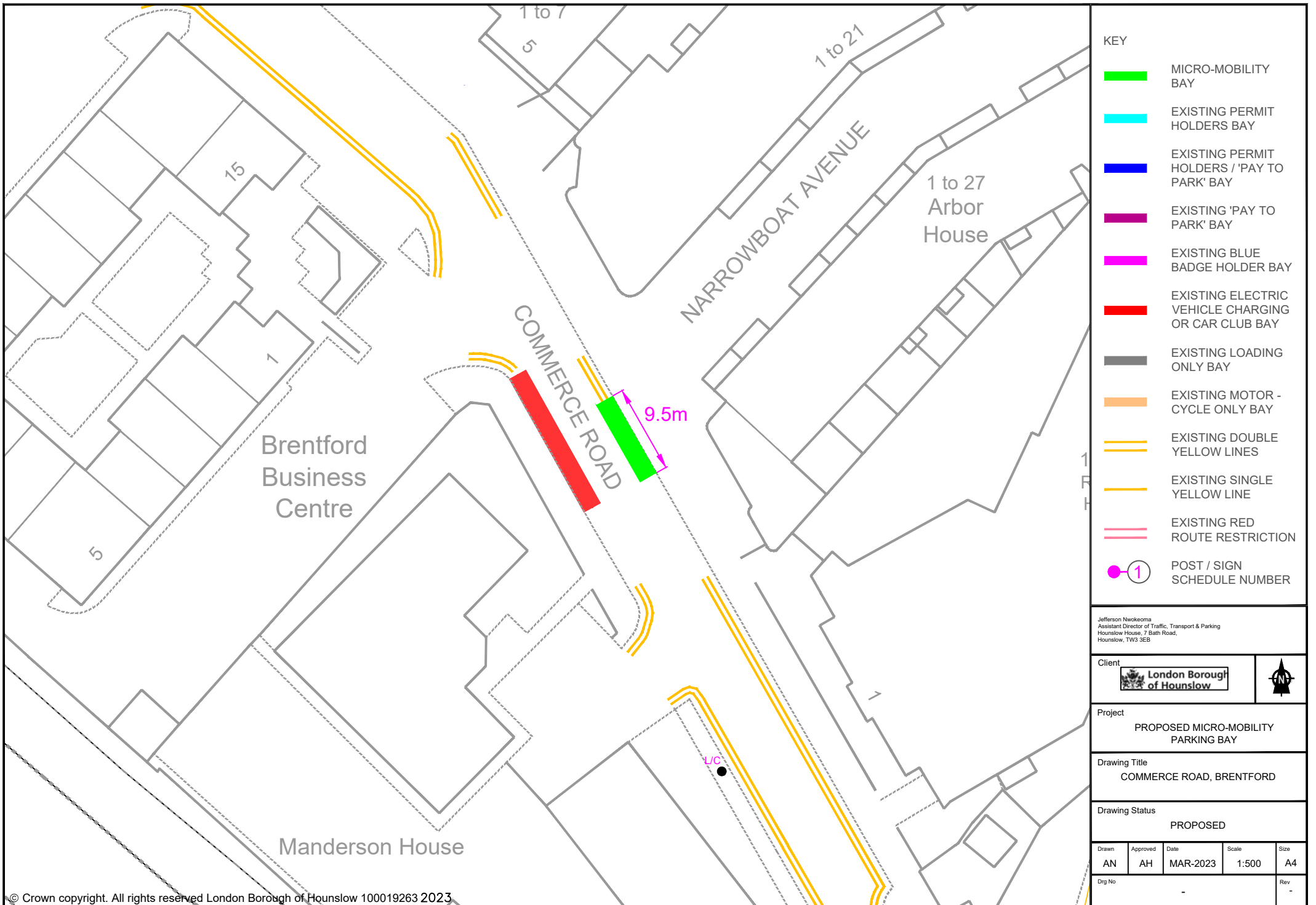
Client	
--------	--

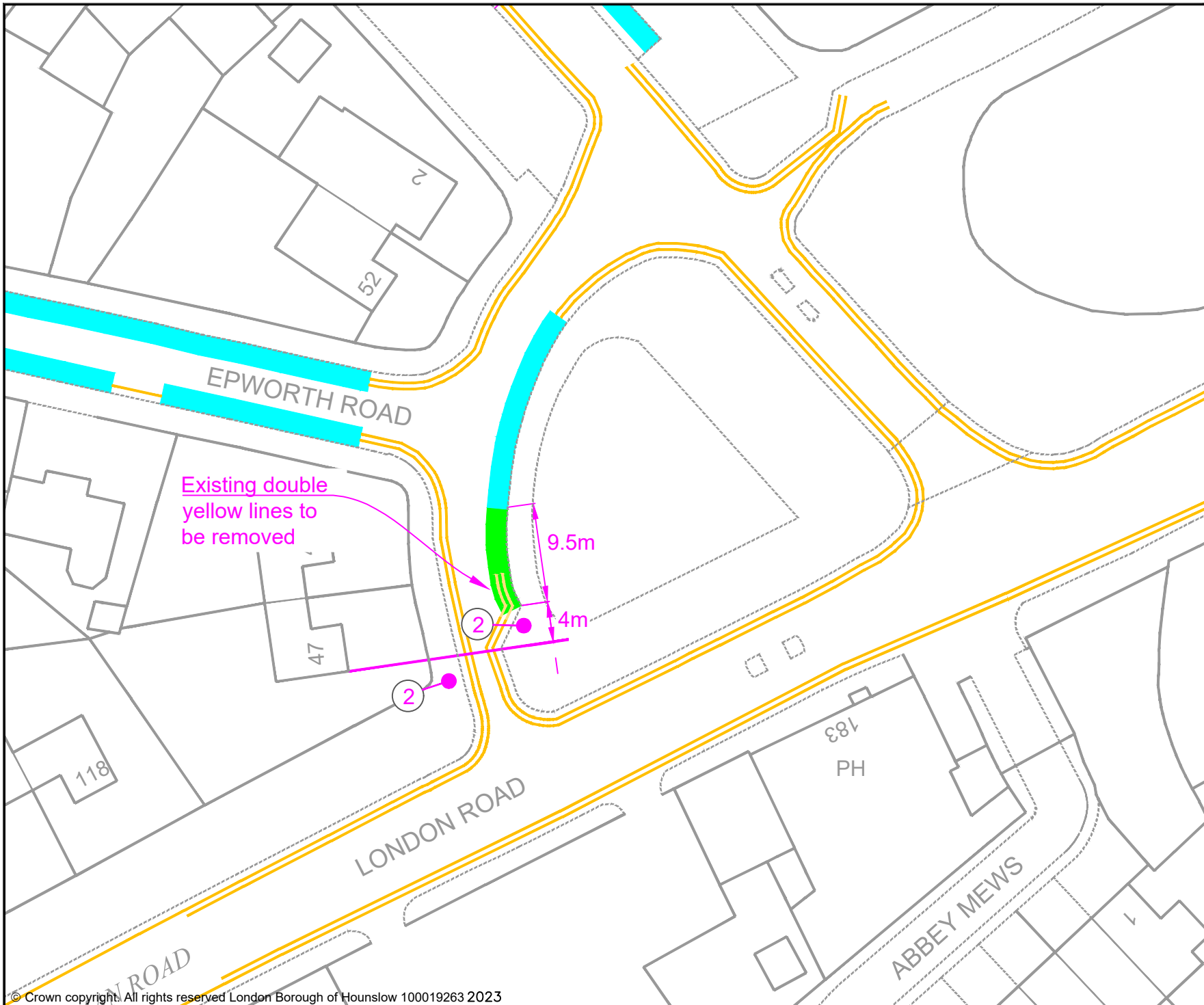
Project
PROPOSED MICRO-MOBILITY PARKING BAY

Drawing Title
SUTTON LANE SOUTH, CHISWICK

Drawing Status
PROPOSED

Drawn	Approved	Date	Scale	Size
AN	AH	MAR-2023	1:500	A4
Dwg No				Rev
				-





Existing double yellow lines to be removed

9.5m

4m

KEY	
	MICRO-MOBILITY BAY
	EXISTING PERMIT HOLDERS BAY
	EXISTING PERMIT HOLDERS / 'PAY TO PARK' BAY
	EXISTING 'PAY TO PARK' BAY
	EXISTING BLUE BADGE HOLDER BAY
	EXISTING ELECTRIC VEHICLE CHARGING OR CAR CLUB BAY
	EXISTING LOADING ONLY BAY
	EXISTING MOTOR - CYCLE ONLY BAY
	EXISTING DOUBLE YELLOW LINES
	EXISTING SINGLE YELLOW LINE
	EXISTING RED ROUTE RESTRICTION
	POST / SIGN SCHEDULE NUMBER

Jefferson Nwokeoma
 Assistant Director of Traffic, Transport & Parking
 Hounslow House, 7 Bath Road,
 Hounslow, TW3 3EB

Client		
--------	--	--

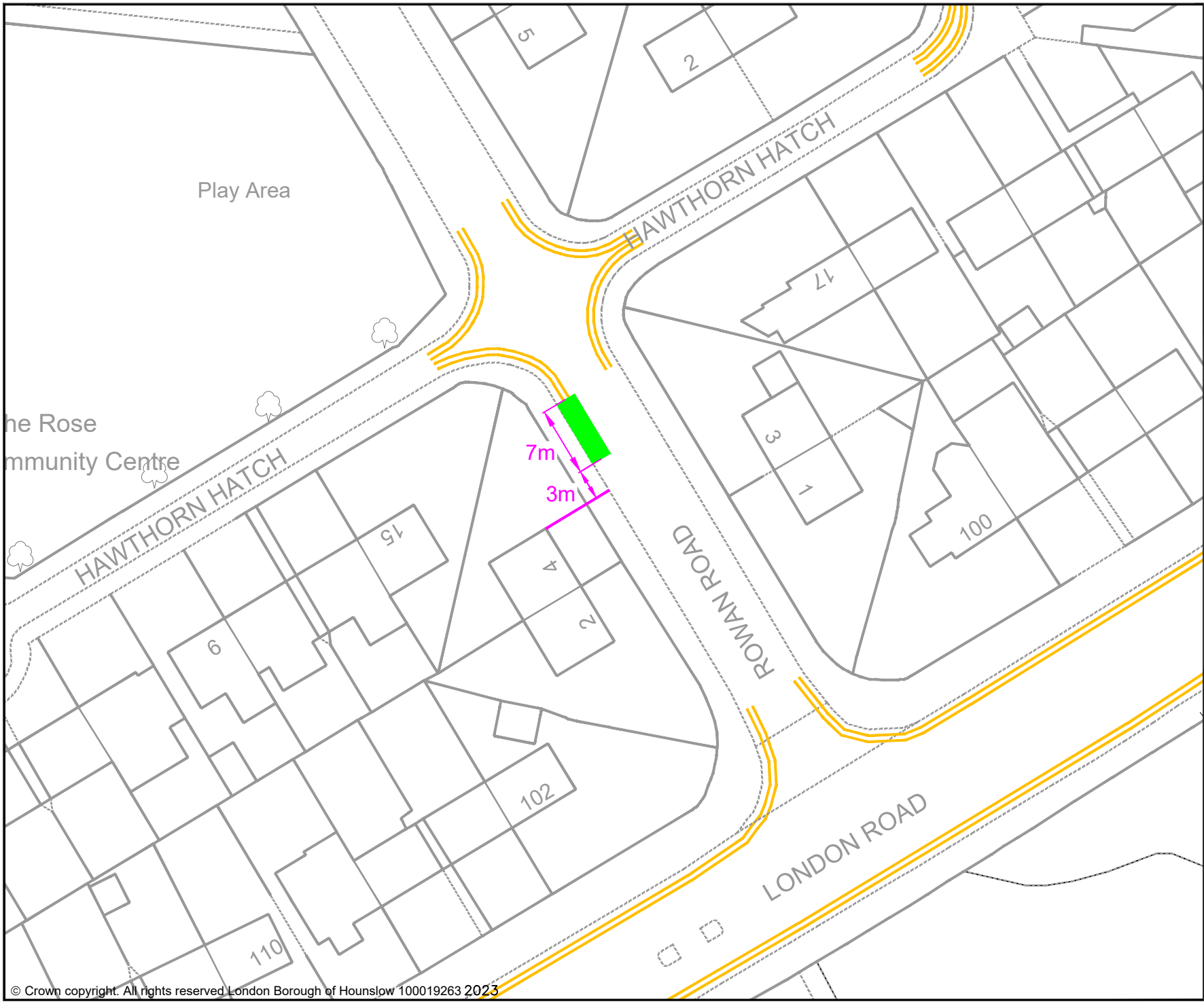
Project
 PROPOSED MICRO-MOBILITY PARKING BAY

Drawing Title
 EPWORTH ROAD, ISLEWORTH

Drawing Status
 PROPOSED

Drawn	Approved	Date	Scale	Size
AN	AH	MAR-2023	1:500	A4

Dwg No	Rev
-	-



- KEY**
- MICRO-MOBILITY BAY
 - EXISTING PERMIT HOLDERS BAY
 - EXISTING PERMIT HOLDERS / 'PAY TO PARK' BAY
 - EXISTING 'PAY TO PARK' BAY
 - EXISTING BLUE BADGE HOLDER BAY
 - EXISTING ELECTRIC VEHICLE CHARGING OR CAR CLUB BAY
 - EXISTING LOADING ONLY BAY
 - EXISTING MOTOR - CYCLE ONLY BAY
 - EXISTING DOUBLE YELLOW LINES
 - EXISTING SINGLE YELLOW LINE
 - EXISTING RED ROUTE RESTRICTION
 - POST / SIGN SCHEDULE NUMBER

Jefferson Nwokeoma
 Assistant Director of Traffic, Transport & Parking
 Hounslow House, 7 Bath Road,
 Hounslow, TW3 3EB

Client	
--------	--

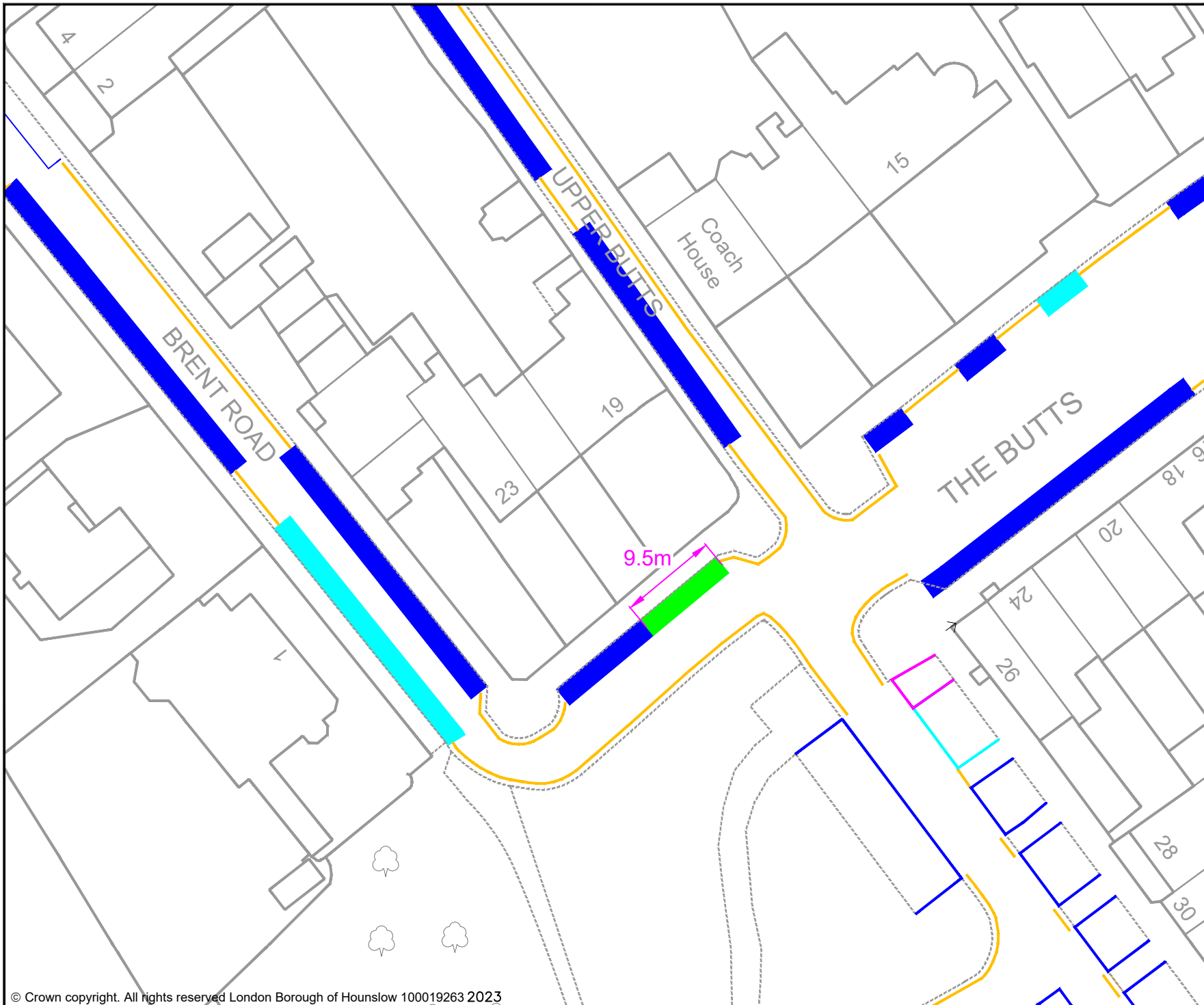
Project
PROPOSED MICRO-MOBILITY PARKING BAY

Drawing Title
ROWAN ROAD, ISLEWORTH

Drawing Status
PROPOSED

Drawn	Approved	Date	Scale	Size
AN	AH	MAR-2023	1:500	A4

Dwg No	Rev
-	-



- KEY**
- MICRO-MOBILITY BAY
 - EXISTING PERMIT HOLDERS BAY
 - EXISTING PERMIT HOLDERS / 'PAY TO PARK' BAY
 - EXISTING 'PAY TO PARK' BAY
 - EXISTING BLUE BADGE HOLDER BAY
 - EXISTING ELECTRIC VEHICLE CHARGING OR CAR CLUB BAY
 - EXISTING LOADING ONLY BAY
 - EXISTING MOTOR - CYCLE ONLY BAY
 - EXISTING DOUBLE YELLOW LINES
 - EXISTING SINGLE YELLOW LINE
 - EXISTING RED ROUTE RESTRICTION
 - 1 POST / SIGN SCHEDULE NUMBER

Jefferson Nwokeoma
 Assistant Director of Traffic, Transport & Parking
 Hounslow House, 7 Bath Road,
 Hounslow, TW3 3EB

Client	
--------	--

Project
PROPOSED MICRO-MOBILITY PARKING BAY

Drawing Title
THE BUTTS, BRENTFORD

Drawing Status
PROPOSED

Drawn	Approved	Date	Scale	Size
AN	AH	MAR-2023	1:500	A4

Dwg No	Rev
-	-

Traffic Management Order

2008 No.24

London Borough of Hounslow (Waiting and Loading Restriction) (Civil Enforcement Area)
Order 2008

Made on 4 August 2008

Coming into operation on 11 August 2008

ARRANGEMENT OF ARTICLES

PART I

	Article
Commencement and citation	1
Revocation	2
Interpretation	3
Application of Order	4

PART II

RESTRICTIONS

	Article
Restrictions applicable to streets specified in Schedule 1, Schedule 2 or Schedule 6	5
Restrictions applicable to restricted streets Specified in Schedule 4, 4A and 4B	6
Restrictions applicable to streets specified in Schedule 5	7

PART III

CONTRAVENTION OF WAITING RESTRICTIONS

	Article
Restriction on vehicles	8
Contravention of waiting restrictions	9
Manner of payment of penalty charge	10
Removal of vehicle from waiting restrictions	11

PART IV
EXCEPTIONS AND EXEMPTIONS FROM RESTRICTIONS

	Article
Persons boarding or alighting from vehicles	12
Excepted vehicles	13
Furniture removals and other exceptional loading or unloading ..	14
Miscellaneous exemptions	15

PART V
ADDITIONAL PROVISIONS

	Article
Duty to move on	16
Restrictions on methods of loading or unloading vehicles	17
Restriction on street trading	18
Restriction on advertising	19
Power to suspend the use of a motor cycle parking area	20

SCHEDULES

	Page
1. Restricted streets referred to in Article 5(1)	11
2. Streets referred to in Article 5(2)(a)	227
3. Prescribed/restricted hours	261
4. Restricted streets referred to in Article 6	265
5. Restricted streets referred to in Article 7 where stopping is restricted. ..	268
6. Streets referred to in Articles 5(2)(b)(i) and 12	270
7. Side streets (adjoining restricted streets specified in Schedule 1) excepted from the definition of restricted street	271
8. Motor cycle parking areas	278

The London Borough of Hounslow, after consulting the Commissioner of Police of the Metropolis, in exercise of powers conferred by sections 6 and 124 of and Part IV of Schedule 9 to the Road Traffic Regulation Act 1984^a, as amended by section 8 and Schedule 5 of the Local Government Act 1985^b, the Road Traffic Act 1991^c and Part 6 of the Traffic Management Act 2004^d and of all other powers thereunto enabling hereby make the following Order:

^a 1984 c.27

^b 1985 c.51

^c 1991 c.40

^d 2004 c.18

PART I

Commencement and citation

1. This Order shall come into operation on 11 August 2008 and may be cited as the London Borough of Hounslow (Waiting and Loading Restriction) (Civil Enforcement Area) Order 2008.

Revocation

2. Without prejudice to the validity of anything done or to any liability incurred in respect of any act or omission before the coming into operation of this Order, the Hounslow (Waiting and Loading Restriction) Order 1977^a is hereby revoked.

Interpretation

3. (1) In this Order, except where the context otherwise requires:
 - “bus” has the same meaning as in Regulation 22 of the Traffic Signs Regulations and General Directions 2002^b;
 - “civil enforcement officer” means a person appointed by or on behalf of the Council to enforce the restrictions imposed by this Order;
 - “Council” means the Council of the London Borough of Hounslow;
 - “enactment” means any enactment, whether public general or local, and includes any order, byelaw, rule, regulation, scheme or other instrument having effect by virtue of an enactment;
 - “goods” means goods of any kind whether animate or inanimate and includes postal packets of any description; and “delivering” and “collecting”, in relation to any goods, include checking the goods for the purpose of their delivery or collection;
 - “goods vehicle” has the same meaning as in the Traffic Signs Regulations and General Directions 2002;
 - “motor cycle parking area” means that part of a restricted street specified in Schedule 8;
 - “parking contravention” has the meaning assigned to it in Part 1 of Schedule 7 of the Traffic Management Act 2004;
 - “penalty charge and reduced penalty charge” means the charge set by the Council under the provisions of the Road Traffic Act 1991 or Part 6 of the Traffic Management Act 2004 and following approval of the Secretary of State or the Mayor of London, which is to be paid to the Council, which in the case of a penalty charge is to be paid within 28 days beginning on the date of the Notice, or in the case of a reduced penalty charge is to be paid following the issue of a penalty charge notice within 14 or 21 days of the issue or service of that notice;
 - “prescribed hours”, in relation to a restricted street, means the time specified in column 2 of Schedule 3 in relation to the letter set out in column 1 of the Schedule and which letter is the letter set out in column 3 of Schedule 1 or 4 in relation to that street;
 - “provision of a universal postal service” and “universal service provider” have the same meanings as in Section 126 of the Postal Services Act 2000^c;
 - “restricted hours”, in relation to any street specified in Schedule 2 means the time specified in column 2 of Schedule 3 and which number set out in column 3 of Schedule 2 in relation to that street;

^a GLC1977/642 – including all amendments up to 2008/15

^b SI.2002/3113 (as amended)

^c 2000 c.26

“restricted street” means any street within the London Borough of Hounslow specified in Schedule 1 or 4 (hereinafter referred to as a “scheduled street”) and includes, except where the context otherwise requires, so much of every other street within that London Borough which is not a scheduled street or a street specified in Schedule 5 and which joins any scheduled street specified in Schedule 1 as lies between the kerb-line of the scheduled street and a point 18.29 metres distant there from, and any reference in this Order to any restricted street specified in Schedule 1 shall be construed accordingly:

Provided that the expression “restricted street” shall not for the purpose of this Order include:

- (a) any area on a highway or any place within the London Borough of Hounslow for the time being designated or described as a parking place by any Order made or having effect as if made or having effect as if made under section 6, section 32 (as extended by section 63 thereof) or section 45 of the Road Traffic Regulation Act 1984; or
- (b) in its application to a street specified in column 1 of Schedule 7, that the length of street which extends 18.29 metres measured in the direction specified in column 2 of that Schedule from the kerb-line of the scheduled street specified in column 3 of that Schedule,

and in this definition the expression “kerb-line” in relation to a scheduled street shall mean that imaginary line which is the projection of the lines formed by the edge of the main carriageway of the scheduled street adjacent to its junction with the side in question of any other street”;

“Scheduled” means a Schedule to this Order;

“street” includes any part of the street;

“telecommunications system” has the same meaning as in the Telecommunications Act 1984^a.

(2) For the purpose of this order a vehicle shall be deemed to wait:

- (a) in a restricted street if any point in that street is below the vehicle or its load (if any) and the vehicle is stationary; or
- (b) for more than a specified period in the same place in a restricted street if any one point in that street is below the vehicle or its load (if any) throughout a period exceeding the specified period whether or not that vehicle is moved during that period.

(3) Any reference in this Order to any enactment shall be construed as a reference to that enactment as amended, applied, consolidated, re-enacted by or as having effect by virtue of any subsequent enactment.

(4) Any reference in this Order to a length of street shall, unless otherwise specified, be construed as a reference to the whole width of that length of street.

(5) The Interpretation Act 1978^b shall apply for the interpretation of this Order as it applies for the interpretation of an Act of Parliament

(6) The restrictions, prohibitions and requirements imposed by this Order are in addition to and not in derogation of any restrictions, prohibitions or requirement imposed by any other enactment and any exception for exemption from the provisions of this Order is without prejudice to the provisions of any other enactment.

^a 1984 c.12(b)

^b 1978 c.30

- (7) For the purposes of this Order a vehicle shall be regarded as displaying a disabled persons' badge and parking disc in the relevant position when it is so regarded for purposes of Regulation 3(1) of the Local Authorities' Traffic Orders (Exemption for Disabled Persons) (England and Wales) Regulations 2000^a and "relevant position" has the same meaning as in Regulation 4 of those Regulations.

Application of Order

4. The restrictions imposed by Part II of this Order are subject to the exceptions and exemptions set out in Part III of this Order, and any such exceptions or exemptions are subject to the provisions of Part IV of this Order.

PART II

RESTRICTIONS

Restrictions applicable to streets specified in Schedule 1, Schedule 2 or Schedule 6

5. (1) No person shall cause or permit any vehicle to wait during the prescribed hours in any restricted street specified in Schedule 1 except, subject to the provisions of the next paragraph, for so long as may be necessary for the purpose of delivering or collecting goods or loading or unloading the vehicle at premises adjacent to the street.
- (2) No person shall cause or permit any vehicle to wait for the purpose of delivering or collecting goods or loading or unloading the vehicle –
- (a) in any of the streets specified in Schedule 2 (which consist of restricted streets or parts thereof specified in Schedule 1) during the restricted hours, or
 - (b) without prejudice to the provisions of the last fore-going sub-paragraph –
 - (i) for a period of more than forty minutes in the same place during the prescribed hours in any part of the street in the London Borough of Hounslow specified in Schedule 6 which is a restricted street; or
 - (ii) for a period of more than forty minutes in the same place during the prescribed hours in any other restricted streets specified in Schedule 1.

Restrictions applicable to restricted streets specified in Schedules 4, 4A and 4B

6. (1) No person shall cause or permit any vehicle to wait during the prescribed hours in any restricted street specified in Schedule 4 -
- (a) for a longer period than 20 minutes or,
 - (b) if a period of less than 20 minutes has elapsed since the termination during the prescribed hours of the last period of waiting (if any) of the vehicle in that street;
- (2) No person shall cause or permit any vehicle to wait during the prescribed hours in any restricted street specified in Schedule 4A -
- (a) for a longer period than 30 minutes or,
 - (b) if a period of less than 1 hour has elapsed since the termination during the prescribed hours of the last period of waiting (if any) of the vehicle in that street;
- (3) No person shall cause or permit any vehicle to wait during the prescribed hours in any restricted street specified in Schedule 4B -

^a SI.2000/683

- (a) for a longer period than 1 hour or,
- (b) if a period of less than an 1 hour has elapsed since the termination during the prescribed hours of the last period of waiting (if any) of the vehicle in that street;

Provided that

- (i) for the purposes of sub-paragraphs 1(b), 2(b) or 3(b) of this Article no account shall be taken of any period during which a vehicle is waiting in that street for any purpose specified in Part IV of this Order;
- (ii) nothing in sub-paragraphs 1(b), 2(b) or 3(b) of this Article shall apply in respect of a disabled person's vehicle which displays in the relevant position a disabled person's badge issued by any local authority.

Restrictions applicable to streets specified in Schedule 5

- 7. No person shall cause or permit any vehicle to stop or remain at rest in any street specified in Schedule 5

PART III

CONTRAVENTION OF WAITING RESTRICTIONS

Restriction on vehicles

- 8. Without prejudice to the validity of anything done or to any liability incurred in respect of any act or omission before the coming into operation of this Order, no person shall cause or permit any motor vehicle to wait in any prescribed or restricted street during the prescribed hours.

Contravention of waiting restrictions

- 9. Except as provided in Article 13 of this Order, if a vehicle waits in any street referred to in the Schedules to this Order during the prescribed hours a parking contravention shall have occurred and a penalty charge shall be payable. A penalty charge notice may then be issued by a civil enforcement officer or served by the Council.

Manner of payment of the penalty charge

- 10. The penalty charge shall be paid to the Council by cash, cheque, postal order or other accepted means which shall be delivered or sent by post to the Finance Department of the Council at the address indicated on the penalty charge notice and in accordance with instructions on that notice, to arrive during the hours when such office is open, or to be paid by credit card or debit card by telephone or other means as the Council may from time to time allow -
 - (a) on the fourteenth day in the case of a reduced penalty charge where the notice was issued under Regulation 9 of the Civil Enforcement of Parking Contraventions (England) General Regulations 2007 beginning on the date the notice was served;
 - (b) on the twenty-first day in the case of a reduced penalty charge where the notice was issued under Regulation 10 of those Regulations beginning on the date the notice was served; or
 - (c) on the twenty-eighth day in the case of a penalty charge, beginning on the date the notice was served:-

Provided that, if the said fourteenth, twenty-first or twenty-eighth day falls upon a day on which the said payment office is closed, the period within which payment of the said charge

shall be payable to the Council shall be extended until the next day on which the office is open.

Removal of a vehicle from waiting restrictions

11. Where a civil enforcement officer is of the opinion that any of the provisions contained in Articles 8 or 9 of this Order have been contravened or not complied with they may, under the provisions of the Road Traffic Act 1991, the Traffic Management Act 2004 and the Removal and Disposal of Vehicles Regulations 1986, remove or cause to be removed the vehicle from the waiting restriction and, where it is so removed, shall provide for its safe custody of the vehicle.

PART IV

EXCEPTIONS AND EXEMPTIONS FROM RESTRICTIONS

Persons boarding or alighting from vehicles

12. Nothing in Article 5 or 6 of this Order shall render it unlawful to cause or permit a vehicle to wait in any restricted street for so long as may be necessary for the purpose of enabling any person to board or alight from the vehicle or to load thereon or unload therefrom his personal luggage:

Excepted Vehicles

13. The restrictions imposed by Part II of this Order shall not apply in relation to the following vehicles, that is to say –
- (a) public service vehicles operated by Transport for London whilst waiting at an authorised stopping place or at a terminal or turning point;
 - (b) vehicles when used for fire brigade, ambulance or police purposes;
 - (c) vehicles when used in the service of a local authority in pursuance of statutory powers or duties provided that in all the circumstances it is reasonably necessary in the exercise of such powers or the performance of such duties for the vehicle to wait in the place in which it is waiting;
 - (d) hackney carriages whilst waiting upon any duly authorised cab rank;
 - (e) vehicles whilst waiting in any restricted street for so long as may be necessary in connection with the taking in of petrol, oil, water or air, if such taking in cannot be effected unless the vehicle waits in that place where it is waiting.
 - (f) a motor cycle propelled by mechanical power, not being an invalid carriage, with less than four wheels and the weight of which does not exceed 410 kilograms whilst waiting wholly within the limits of a motor cycle parking area.

Furniture removals and other exceptional loading or unloading

- 14 (1) Nothing in Article 5 or 6 of this Order shall apply so as to restrict the loading or unloading of any vehicle while the vehicle is in actual use in any restricted street in connection with the removal of furniture to or from one office, dwelling-house or depository adjacent to that restricted street from or to another office, dwelling-house or depository:

Provided that this paragraph shall not apply to a vehicle waiting in any restricted street to which the provisions of Article 5(2)(a) or 6 of this Order apply unless notice is given twenty-four hours in advance to the London Borough of Hounslow, their consent is obtained, and such reasonable conditions as they may impose are complied with.

- (2) Without prejudice to the provisions of the last foregoing paragraph, nothing in Article 5 or 6 of this Order shall apply so as to restrict the loading or unloading of any vehicle

while the vehicle is in actual use in any restricted street in connection with the collection or delivery of goods from or to premises in or adjacent to that street if those goods cannot reasonably be loaded or unloaded outside the prescribed hours or within the time (if any) allowed in relation to that street, as the case may be, if notice is given twenty-four hours in advance to the London Borough of Hounslow, their consent is obtained, and such reasonable conditions as they may impose are complied with.

Miscellaneous exemptions

- 15 (1) Nothing in Part II of this Order shall render it unlawful to cause or permit a vehicle to wait in any restricted street or remain at rest in any street specified in Schedule 5 –
- (a) while postal packets addressed to premises adjacent to any such street in which a vehicle bearing a livery which is used by a universal service provider and which is waiting for as long as may be necessary for the purpose of the provision of a universal postal service;
 - (b) while the vehicle is being used in connection with any building operation, demolition or excavation in or adjacent to any such street, the removal of any obstruction to traffic in any street, the maintenance, improvement, reconstruction, cleansing or lighting of any street, the laying, erection, alteration or repair in or adjacent to any street of any sewer or of any main, pipe or apparatus for the supply of gas, water or electricity, or of any telegraphic line, or the placing, maintenance or removal of any traffic sign, if the vehicle cannot conveniently and lawfully be used for that purpose in any street not being a street specified in Schedule 5 or a restricted street or outside the prescribed hours;
 - (c) while any gate or other barrier at the entrance to premises, to which the vehicle requires access or from which it has emerged is being opened or closed, if it is not reasonably practicable for the vehicle to wait in any other place while such gate or barrier is being opened or closed.
- (2) Nothing in Part II of this Order shall apply to anything done with the permission or at the direction of a police constable in uniform or where the person in control of the vehicle is required by law to stop, or wait or remain at rest, or is obliged to do so in order to avoid an accident.
- (3) Nothing in Article 5 or 6 of this Order shall render it unlawful for a person who is licensed by the Council of the London Borough of Hounslow to sell goods from a stationary vehicle on a pitch in any restricted street to cause or permit a vehicle to wait on that pitch for that purpose.
- (4) Nothing in Article 7 of this Order shall render it unlawful to cause or permit a vehicle to stop in any street specified in Schedule 5 if that vehicle thereupon remains at rest for any reason specified in paragraph (1) of this Article.

PART V

ADDITIONAL PROVISIONS

Duty to move on

16. Notwithstanding any exception or exemption contained in this Order, the person in control of a vehicle waiting during the prescribed hours in any restricted street or in any street specified in Schedule 5 shall move the vehicle on the instructions of a police constable in uniform whenever such moving may be reasonably necessary for the purpose of preventing or removing obstructions.

Restriction on methods of loading or unloading vehicles

- 17 (1) No person shall cause any goods to be loaded on to or unloaded from any vehicle in any street in the London Borough of Hounslow otherwise than in accordance with the following conditions, that is to say-
- (d) no such goods shall be deposited on any carriageway or footway except on the carriageway immediately at the rear of the vehicle and no goods shall remain on any carriageway before the arrival of or after the departure of the vehicle;
 - (b) no part of any rope, chain, wire, apparatus or machinery used in connection with such loading or unloading and no load suspended therefrom, shall be less than 4.88 metres above a carriageway, except when over any vehicle being loaded or unloaded, or less than 2.74 metres above the footway;
 - (c) no such goods shall be passed from hand to hand across any part of any carriageway or footway;
- Provided that nothing in this Article shall apply in relation to –
- (i) any vehicle specified in sub-paragraph (b) or sub-paragraph (c) of Article 13 of this Order or any vehicle while it is being used as mentioned in paragraph (1)(c) or Article 15 of this Order; or
 - (ii) anything done with the permission or at the direction of a police constable in uniform.
- (2) Nothing in sub-paragraph (b) of paragraph (1) of this Article shall apply to any pipe, apparatus or machinery being used in connection with loading or unloading of any petrol, water, oil or liquid fuel on to or from any vehicle in any street or from any premises adjacent to any street, provided that all necessary means are taken to give adequate warning of any possible obstruction.

Restriction on street trading

18. No person shall, on any day other than on Sunday, sell, offer or expose for sale goods from a vehicle which is in any restricted street unless –
- (a) that person is licensed by the Council of the London Borough of Hounslow to sell goods from a stationary vehicle on a pitch in that street and sells goods from that pitch; or
 - (b) the goods are immediately delivered at or taken into premises adjacent to the vehicle from which the sale is affected.

Restriction on advertising

19. No person shall in any restricted street or in any street specified in Schedule 5, either wholly or mainly for the purposes of advertisement, ride, drive, conduct, use or employ or cause to be ridden, driven, conducted, used or employed any animal or vehicle of any kind, or wear or cause to be worn any fancy dress or other costume.

Power to suspend the use of a motor cycle parking area

20. (1) Notwithstanding any other provision of this Order, the council of the London Borough of Hounslow or the Commissioner of Police of the Metropolis, on the occasion of any public procession or for other good and sufficient reason, or a civil enforcement officer or a police constable or traffic warden in uniform, in case of an emergency, may suspend the use of any motor cycle parking area or any part thereof during such period as may be reasonably necessary;
- (2) the Council of the London Borough of Hounslow or the Commissioner of Police of the Metropolis, or a civil enforcement officer or a police officer or traffic warden in


uniform suspending the use of a motor cycle parking area or any part thereof in accordance with the provisions of paragraph (1) of this Article, shall thereupon place or cause to be placed in or adjacent to that motor cycle parking area or that part thereof, as the case may be, the use of which is suspended, a traffic sign indicating that the waiting of vehicles is prohibited;

- (3) no person shall cause or permit a vehicle to wait in a motor cycle parking area or any part thereof during such period that there is in or adjacent to that motor cycle parking area or that part thereof, as the case may be, a traffic sign placed in pursuance of paragraph (2) of this Article:

Provided that nothing in this paragraph shall apply to anything done with the permission of the Council of the London Borough of Hounslow or the Commissioner of Police of the Metropolis or a civil enforcement officer or a police constable or traffic warden in uniform or in relation to any vehicle being used for fire brigade, ambulance or police purposes or to any vehicle which is waiting for any reason specified in Article 15(2)

Dated this fourth day of August 2008.



 Director of Environment
(The officer appointed for this purpose)